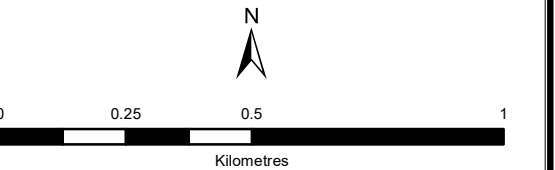


Alpine Village Municipal Well System Otonabee-Peterborough Source Protection Area Wellhead Protection Areas & Vulnerability

Legend

- Municipal Wells
- +— Railway
- Watercourse
- Main Road
- Highway
- Multi Lane Highway
- Property Boundary
- Source Protection Region
- Source Protection Area
- Lower and Single Tier Municipality
- Upper Tier Municipality
- Wellhead Protection Areas
- Waterbody
- Wetland



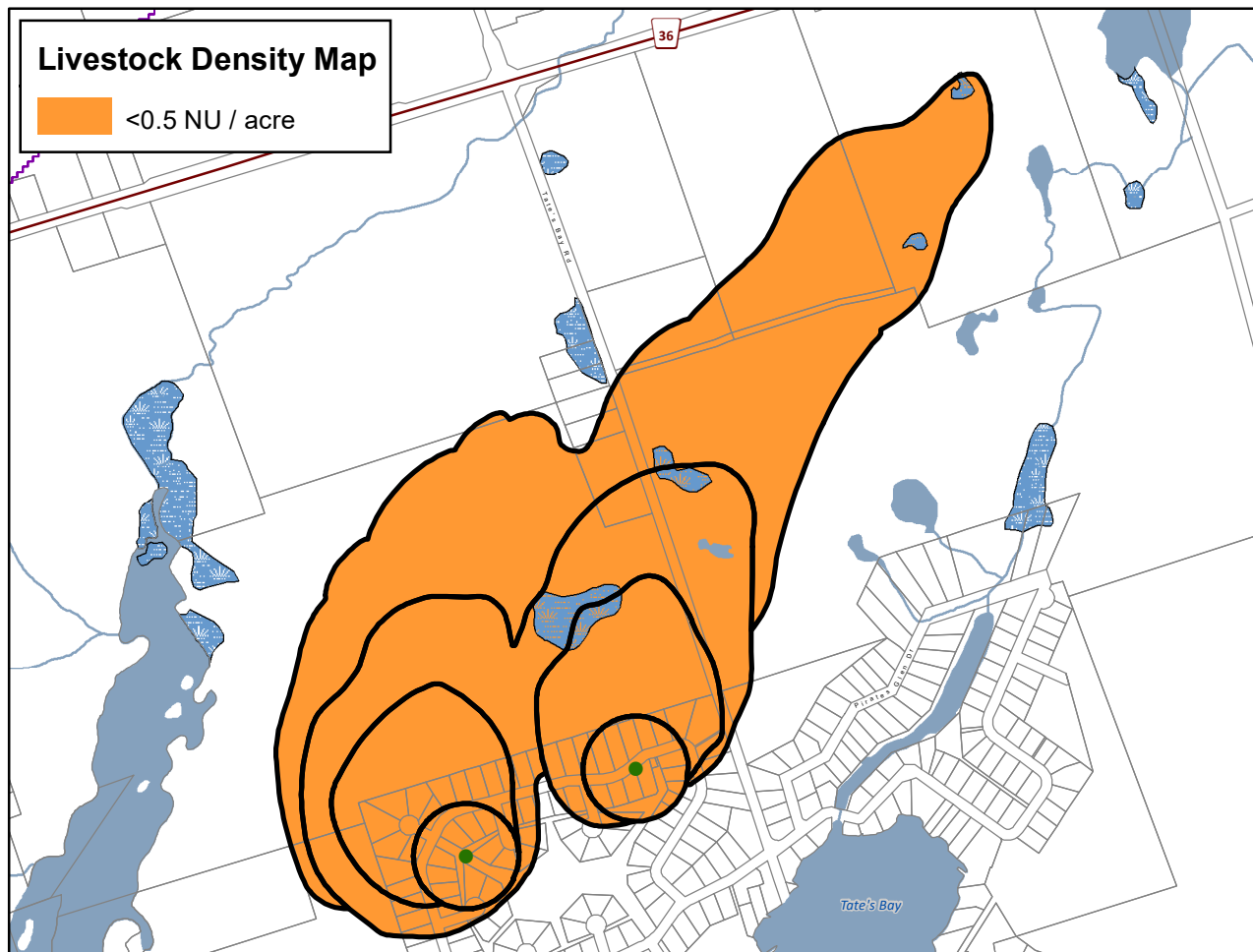
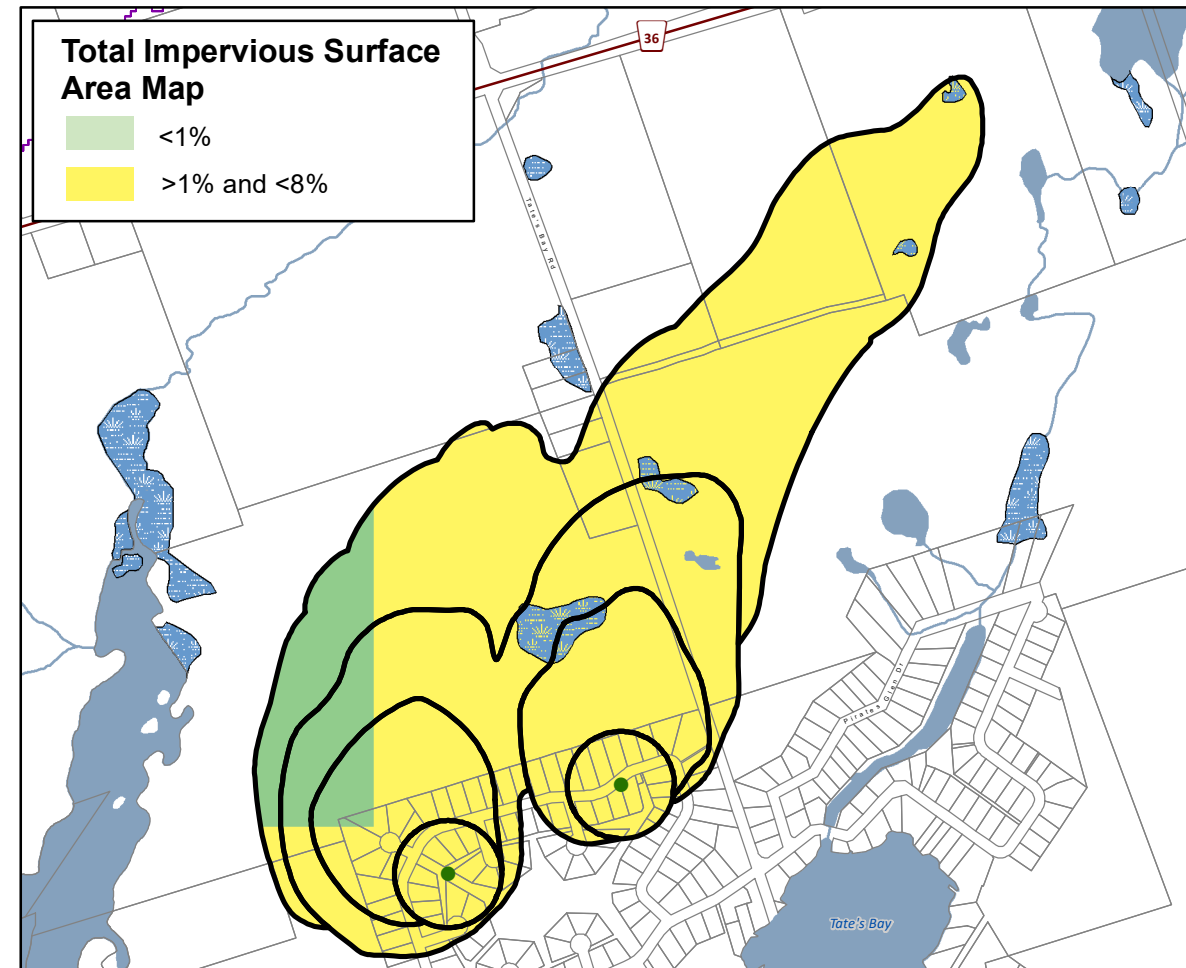
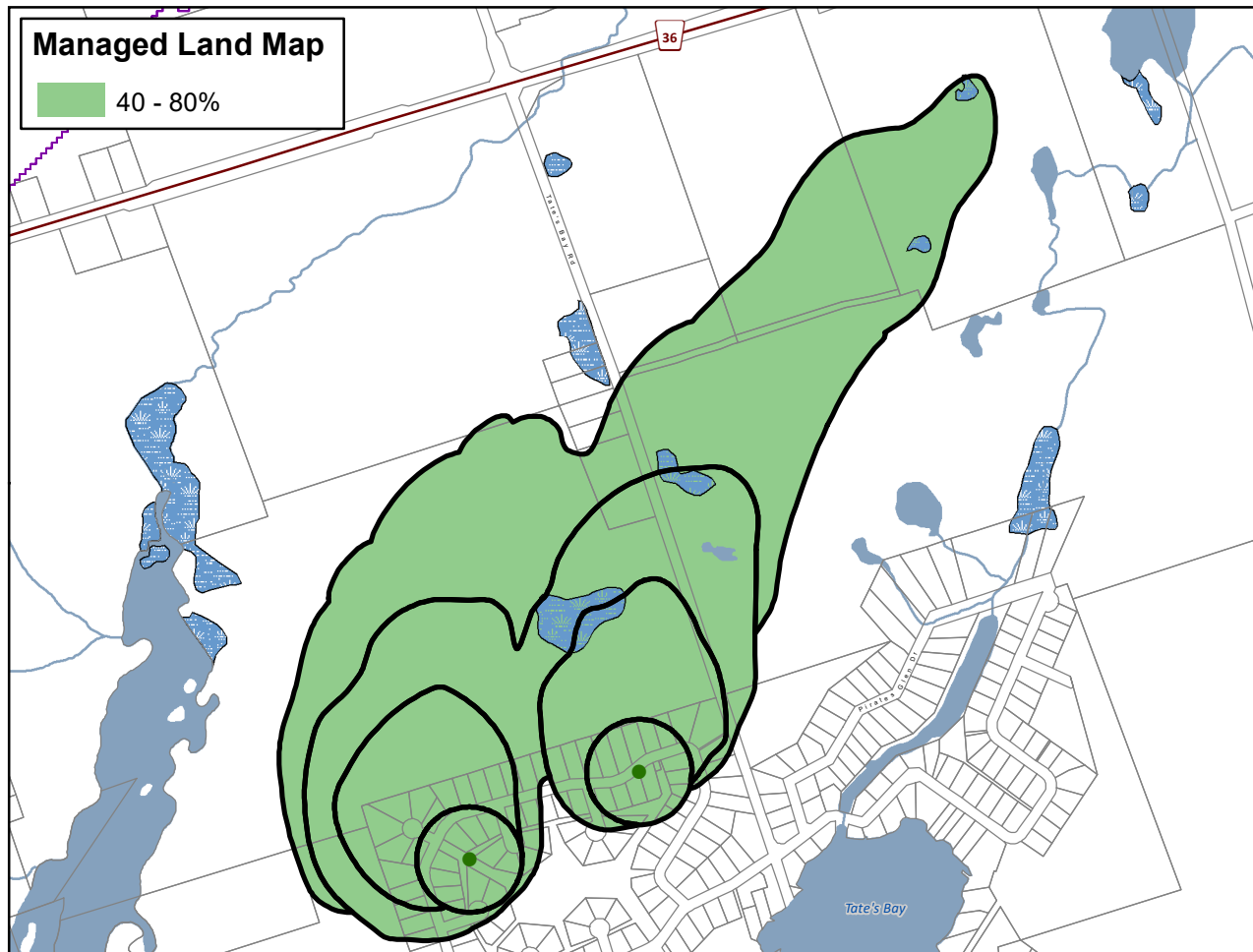
**Trent Conservation Coalition
Source Protection Region**
www.trentsourceprotection.on.ca

This map has been prepared for the purpose of meeting the provincial requirements under the Clean Water Act, 2006. If it is proposed to use it for another purpose, it would be advisable to first consult with the responsible conservation authority.

PRODUCED BY Lower Trent Conservation on behalf of the Trent Conservation Coalition Source Protection Committee, March 2011
(Updated July 2016), with data supplied under licence by members of the Ontario Geospatial Data Exchange.

NOTE: Waterbodies and watercourses located within the extent of a wellhead protection area are included in that area.

Ontario
Made possible through the support of the Government of Ontario



Alpine Village Municipal Well System

Otonabee-Peterborough Source Protection Area

Managed Land, Livestock Density & Total Impervious Surface Area

Legend

- Municipal Wells
- Railway
- Watercourse
- Main Road
- Highway
- Multi Lane Highway
- Source Protection Region
- Source Protection Area
- Lower and Single Tier Municipality
- Upper Tier Municipality
- Property Boundary
- Wellhead Protection Areas
- Waterbody
- Wetland

0 0.25 0.5 1

Kilometers

Trent Conservation Coalition Source Protection Region

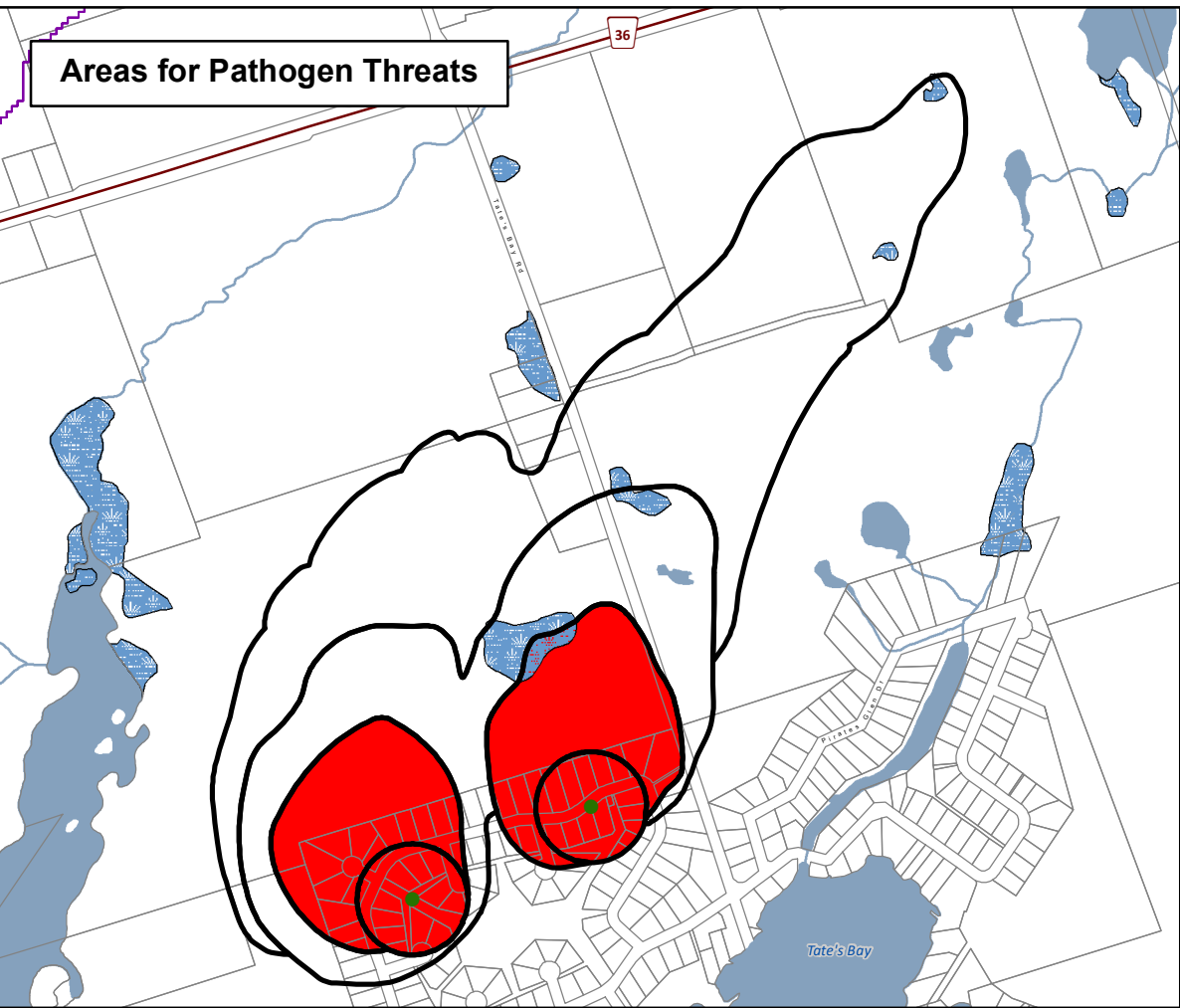
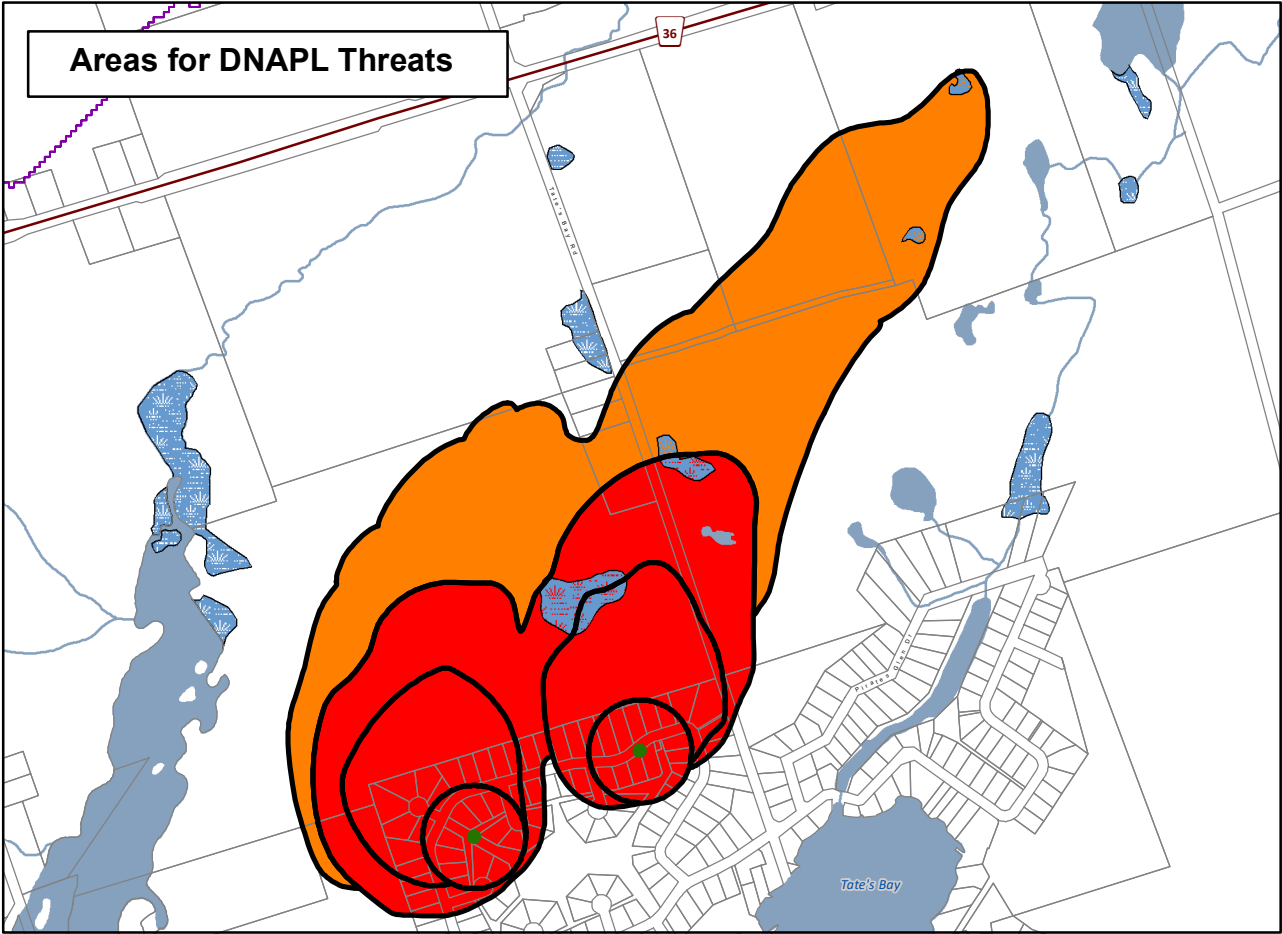
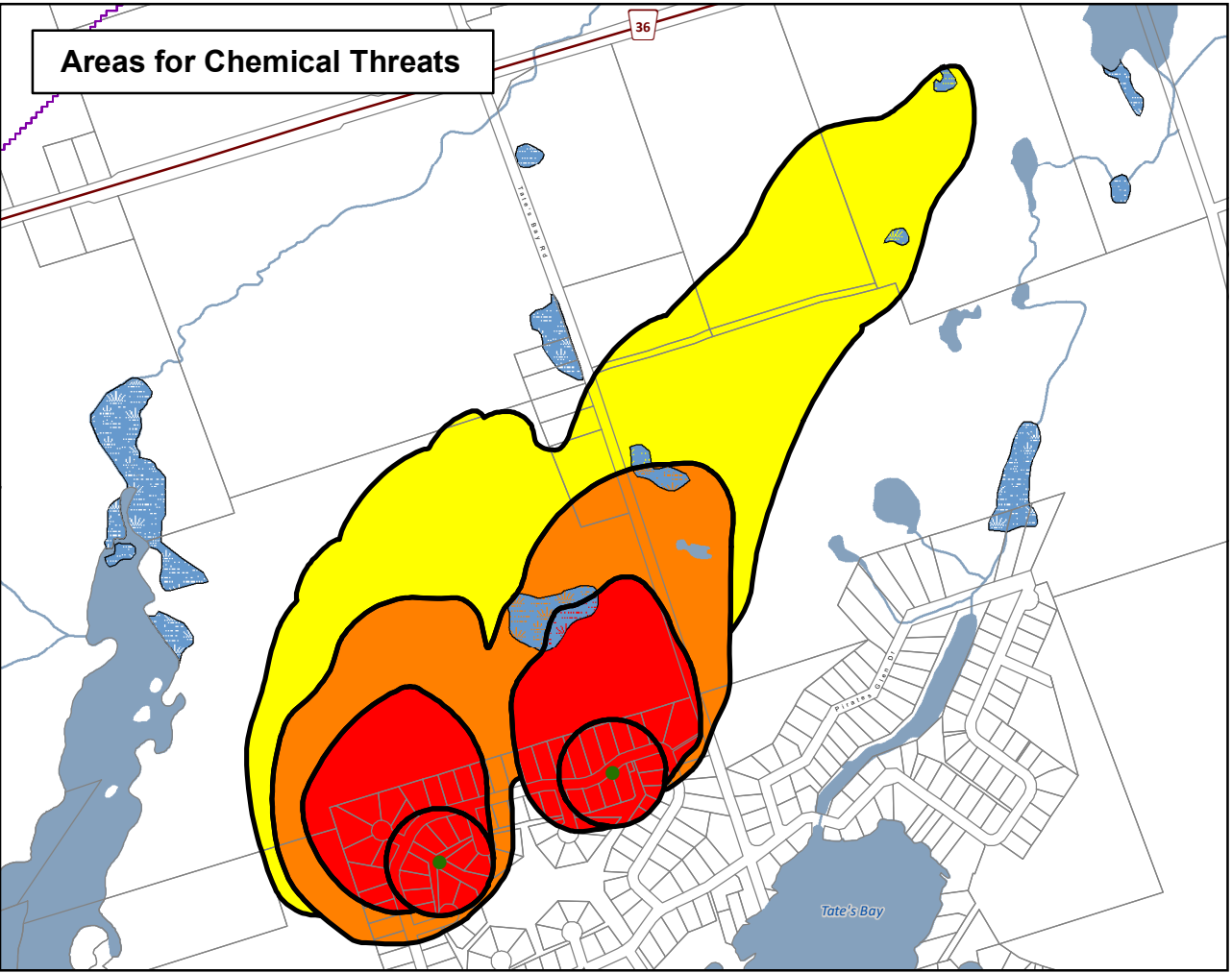
www.trentsourceprotection.on.ca

This map has been prepared for the purpose of meeting the provincial requirements under the Clean Water Act, 2006. If it is proposed to use it for another purpose, it would be advisable to first consult with the responsible conservation authority.

PRODUCED BY Lower Trent Conservation on behalf of the Trent Conservation Coalition Source Protection Committee, March 2011
(Updated July 2016), with data supplied under licence by members of the Ontario Geospatial Data Exchange.

Ontario

Made possible through the support of the Government of Ontario



CHEMICAL THREATS			
Area	Provincial Table of Circumstances		
	Significant	Moderate	Low
	Table 01 (CW10S)	Table 03 (CW10M)	Table 06 (CW10L)
	Table 02 (CW8S)	Table 04 (CW8M)	Table 07 (CW8L)
	-	Table 05 (CW6M)	Table 08 (CW6L)

PATHOGEN THREATS			
Area	Provincial Table of Circumstances		
	Significant	Moderate	Low
	Table 12 (PW10S)	Table 13 (PW10M)	-
	-	Table 14 (PW8M)	Table 15 (PW8L)
	-	-	Table 16 (PW6L)

DNAPL THREATS			
Area	Provincial Table of Circumstances		
	Significant	Moderate	Low
	Table 9 (DWAS)	-	-
	-	Table 10 (DW6M)	Table 11 (DW6L)

These tables indicate where chemical, pathogen, and DNAPL (dense non-aqueous phase liquid) threats are (or would be for future activities) significant, moderate, or low in the Wellhead Protection Area. The table numbers and codes refer to the Provincial Table of Circumstances that lists the circumstances under which these threats can be significant, moderate, or low. The Provincial Tables of Circumstances can be accessed from: the source protection homepage of [ontario.ca](http://trentsourceprotection.on.ca) or the reports and legislation page of <http://trentsourceprotection.on.ca>

DRINKING WATER

SOURCE PROTECTION

ACT FOR CLEAN WATER

Alpine Village

Municipal Well System

Otonabee-Peterborough

Source Protection Area

Areas for Significant, Moderate, & Low Drinking Water Threats

(Chemical, Pathogen & DNAPL Threats)

Legend

Municipal Wells

Railway

Watercourse

Main Road

Highway

Multi Lane Highway

Property Boundary

Source Protection Region

Source Protection Areas

Lower and Single Tier Municipality

Upper Tier Municipality

Wellhead Protection Areas

Waterbody

Wetland

0

0.25

0.5

1

Kilometers

Trent Conservation Coalition

Source Protection Region

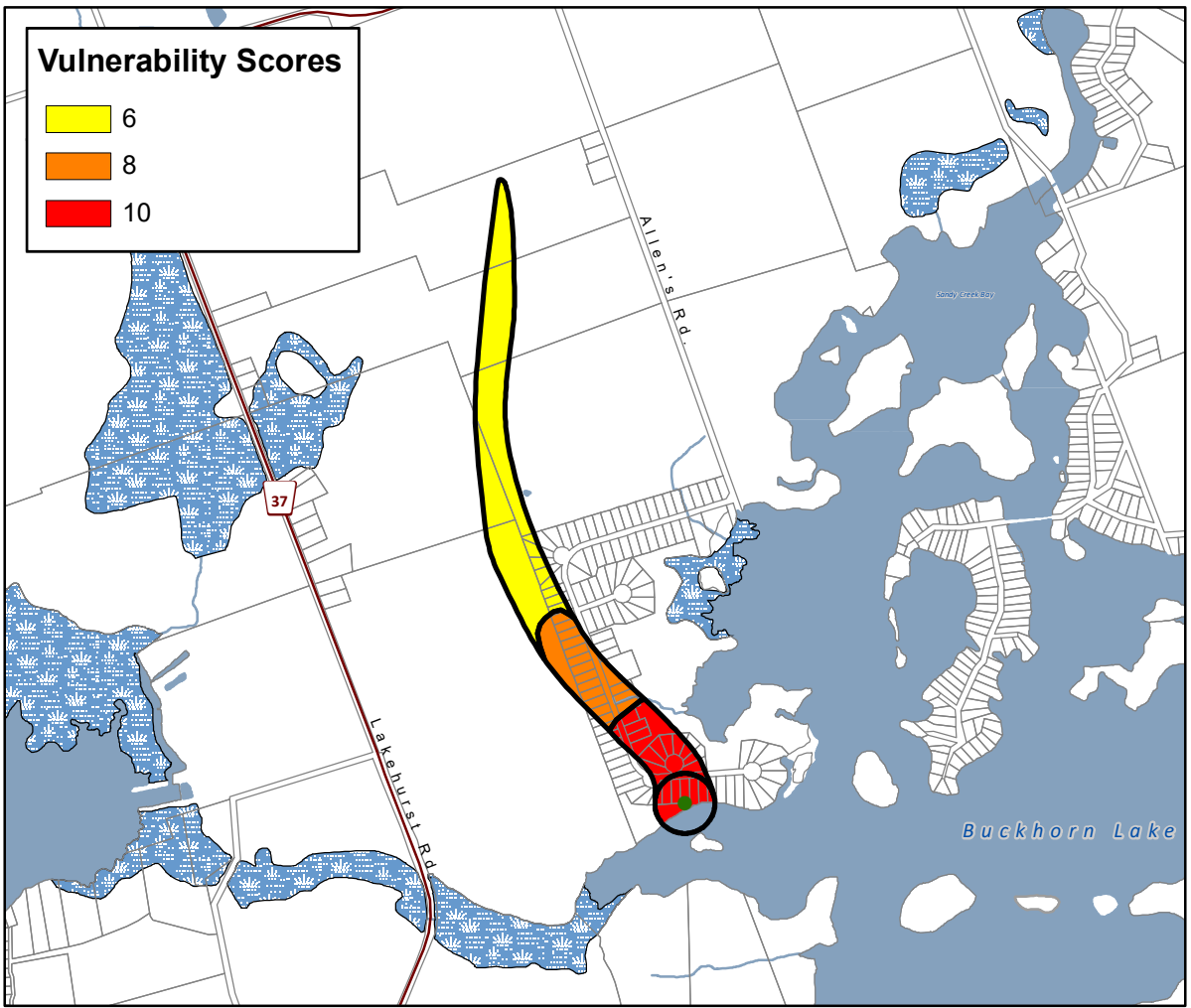
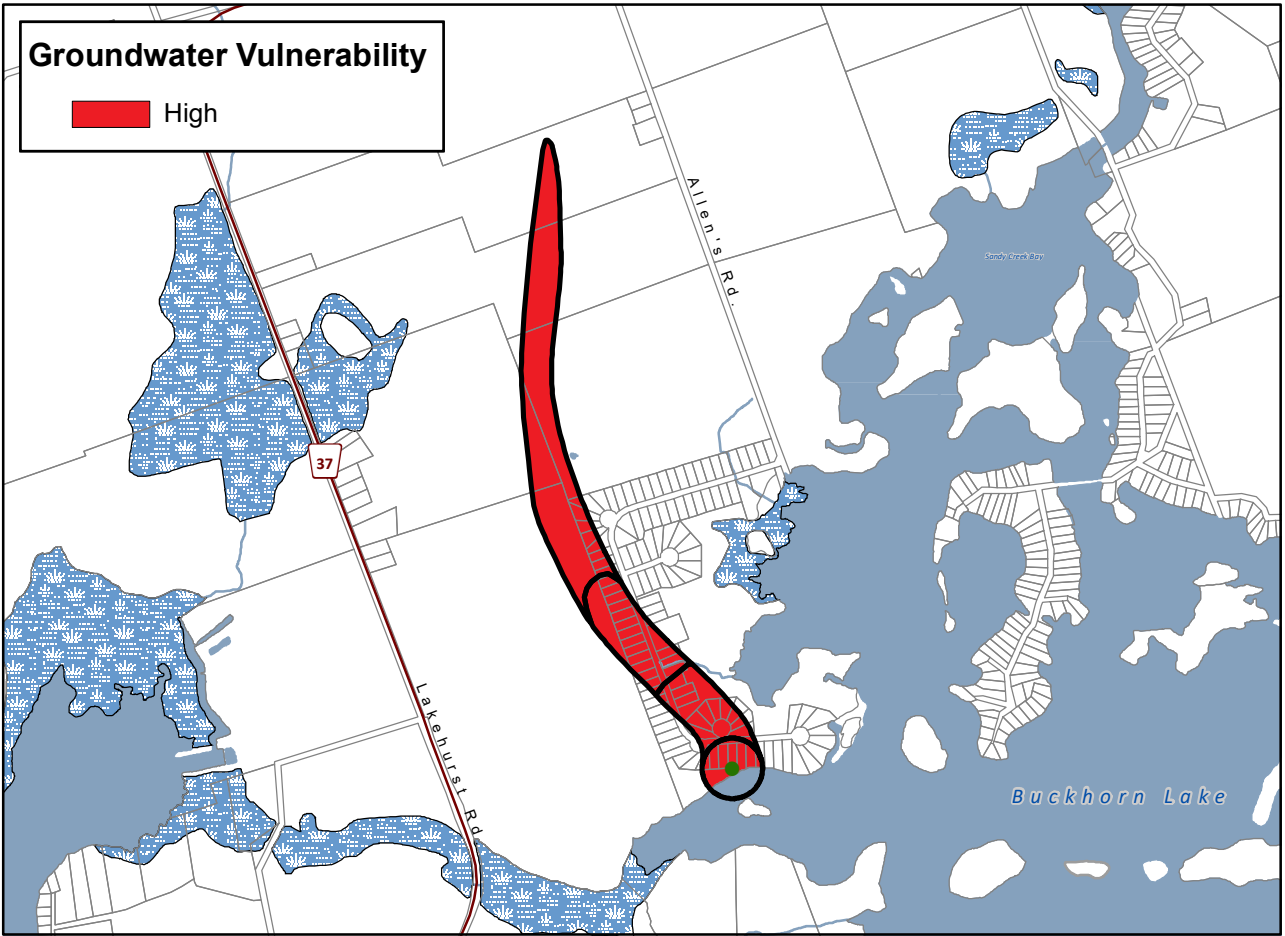
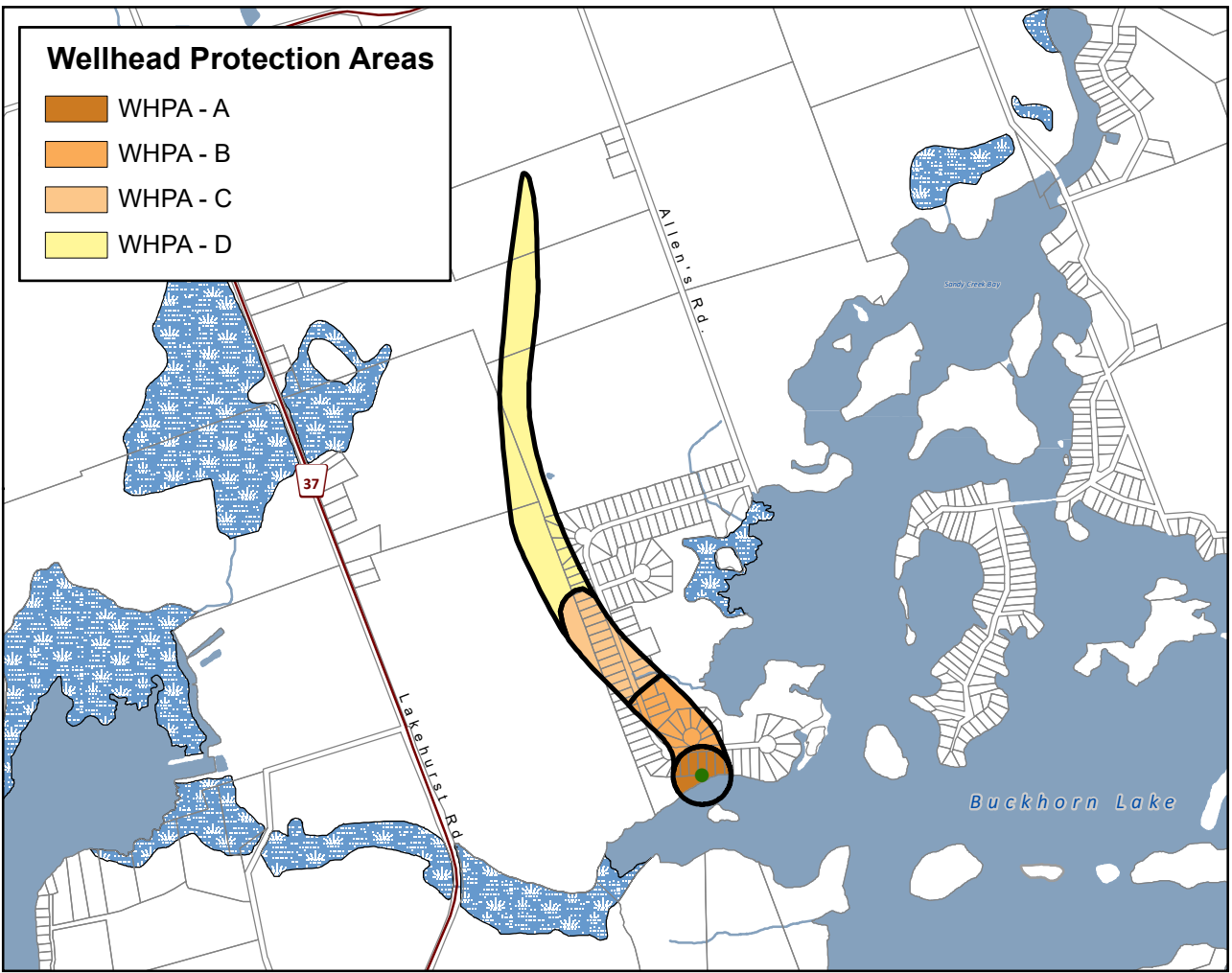
www.trentsourceprotection.on.ca

This map has been prepared for the purpose of meeting the provincial requirements under the Clean Water Act, 2006. If it is proposed to use it for another purpose, it would be advisable to first consult with the responsible conservation authority.

PRODUCED BY Lower Trent Conservation on behalf of the Trent Conservation Coalition Source Protection Committee, March 2011.
(Updated July 2016), with data supplied under licence by members of the Ontario Geospatial Data Exchange.

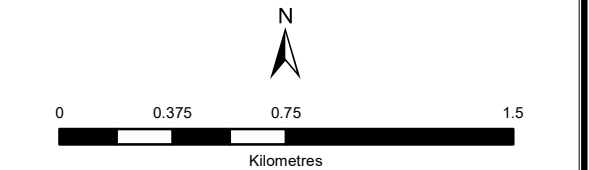
Ontario

Made possible through the support of the Government of Ontario



Buckhorn Lake Estates Municipal Well System Otonabee-Peterborough Source Protection Area Wellhead Protection Areas & Vulnerability

- Legend**
- Municipal Wells
 - +— Railway
 - Watercourse
 - Main Road
 - Highway
 - Multi Lane Highway
 - Source Protection Region
 - Source Protection Area
 - Upper Tier Municipality
 - Lower and Single Tier Municipality
 - Property Boundary
 - Wellhead Protection Area
 - Waterbody
 - Wetland



**Trent Conservation Coalition
Source Protection Region**
www.trentsourceprotection.on.ca

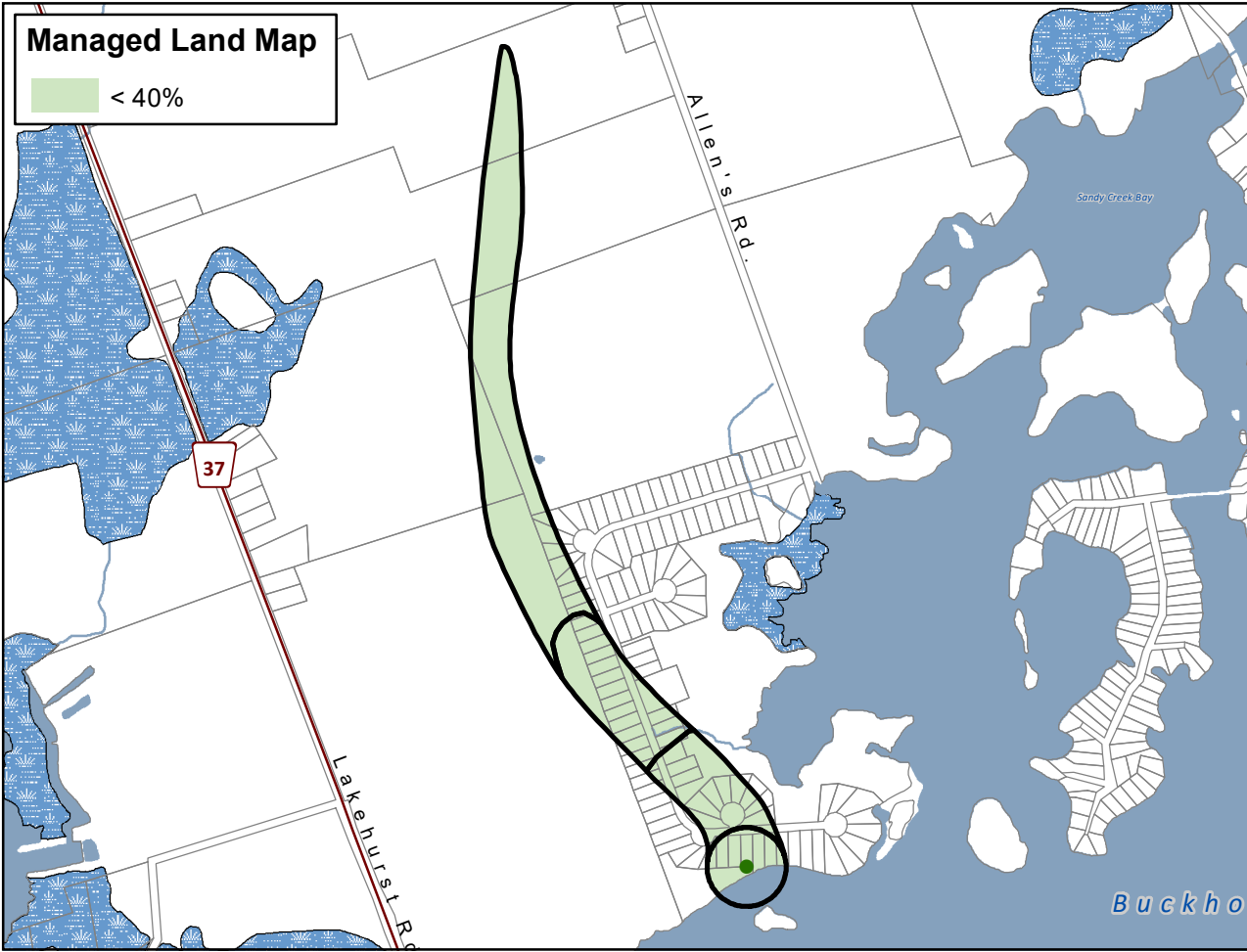
This map has been prepared for the purpose of meeting the provincial requirements under the Clean Water Act, 2006. If it is proposed to use it for another purpose, it would be advisable to first consult with the responsible conservation authority.

PRODUCED BY Lower Trent Conservation on behalf of the Trent Conservation Coalition Source Protection Committee, March 2011
(Updated July 2016), with data supplied under licence by members of the Ontario Geospatial Data Exchange.

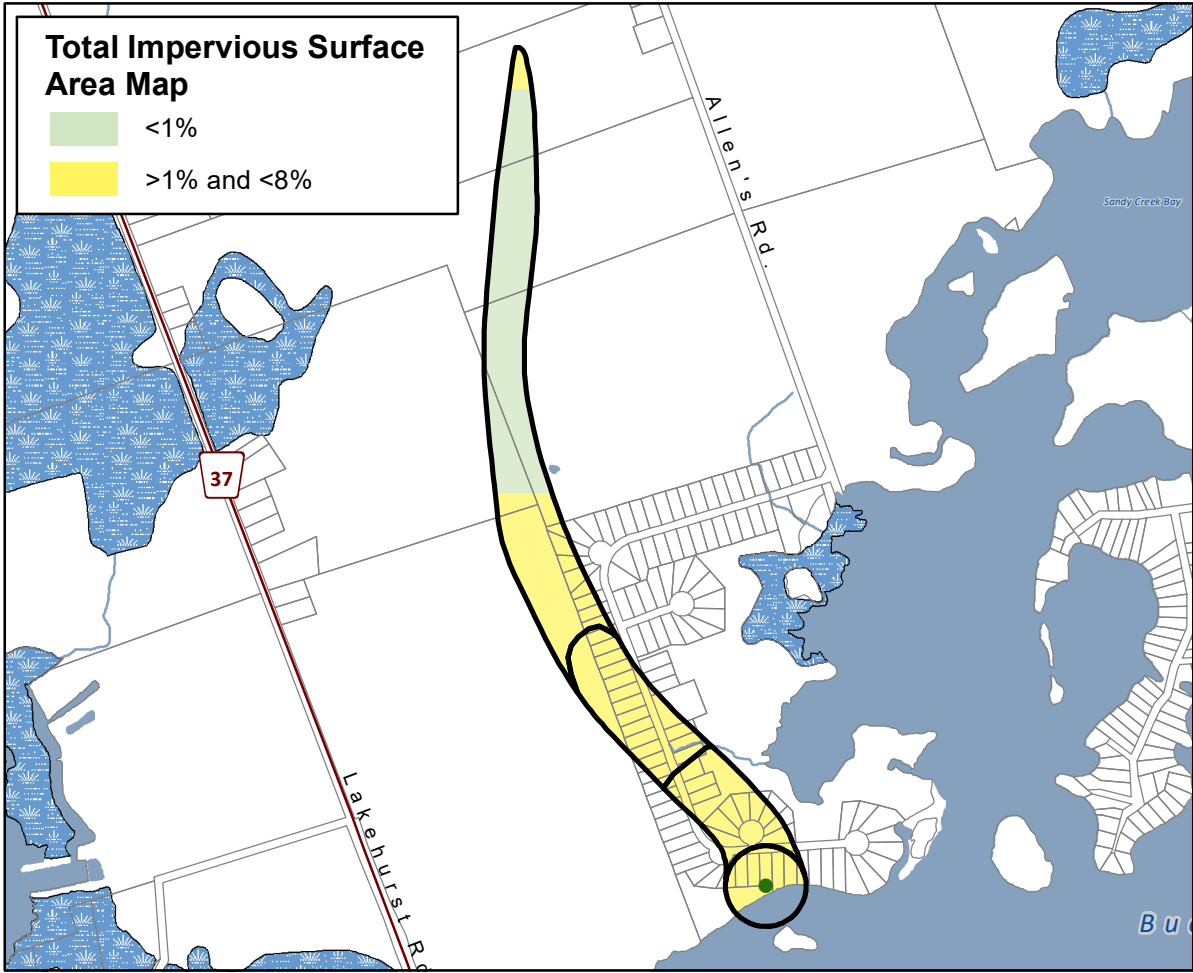
NOTE: Waterbodies and watercourses located within the extent of a wellhead protection area are included in that area.

Ontario
Made possible through the support of the Government of Ontario

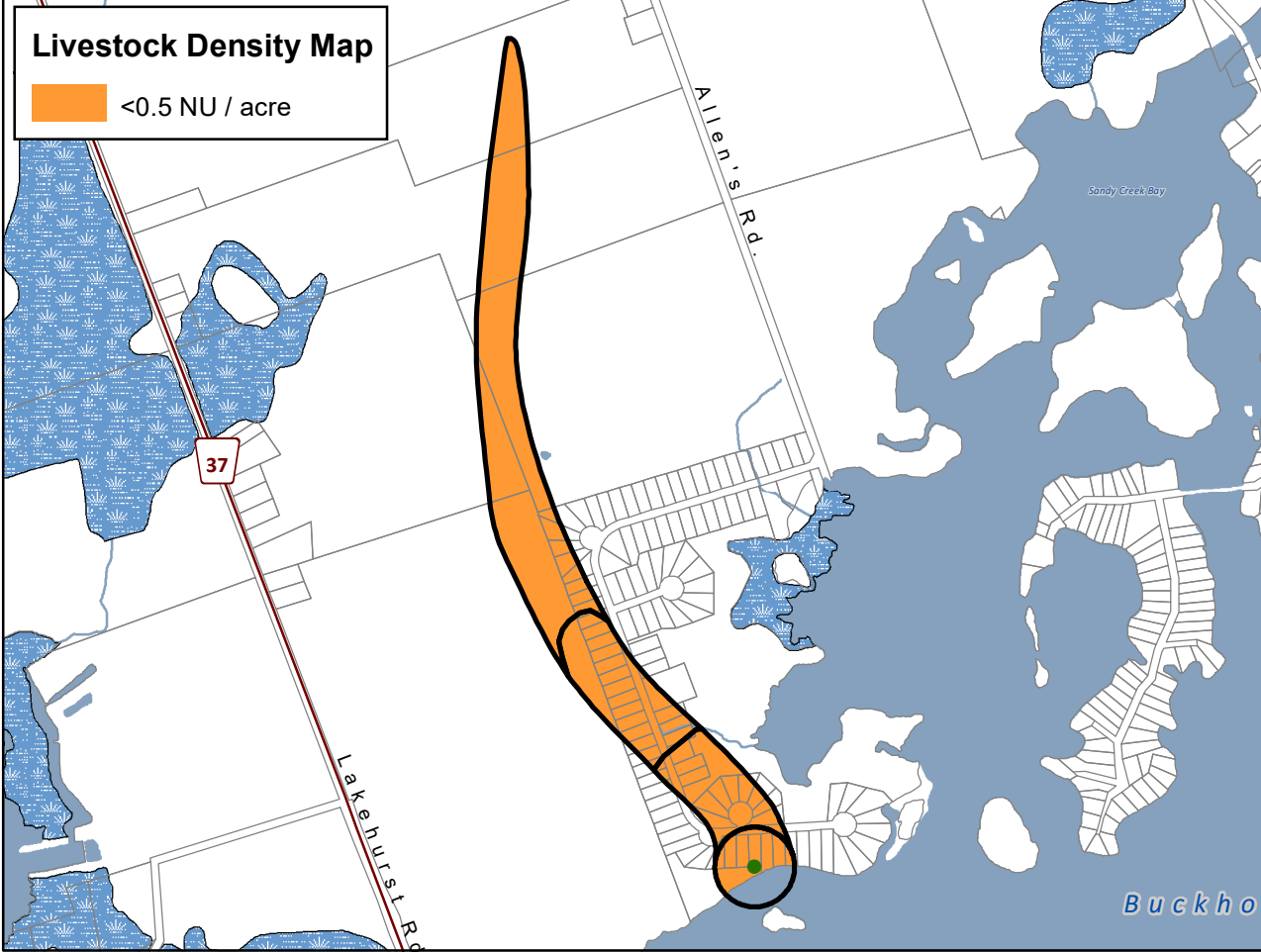
Managed Land Map



Total Impervious Surface Area Map



Livestock Density Map

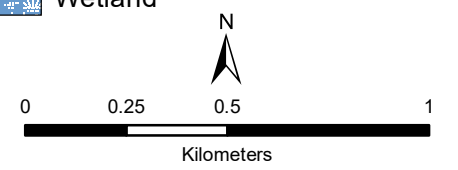


**Buckhorn Lake Estates
Municipal Well System**
**Otonabee-Peterborough
Source Protection Area**

**Managed Land, Livestock
Density & Total Impervious
Surface Area**

Legend

- Municipal Wells
- +— Railway
- Watercourse
- Main Road
- Highway
- Multi Lane Highway
- Property Boundary
- Source Protection Region
- Source Protection Area
- Lower and Single Tier Municipality
- Upper Tier Municipality
- Wellhead Protection Area
- Waterbody
- Wetland

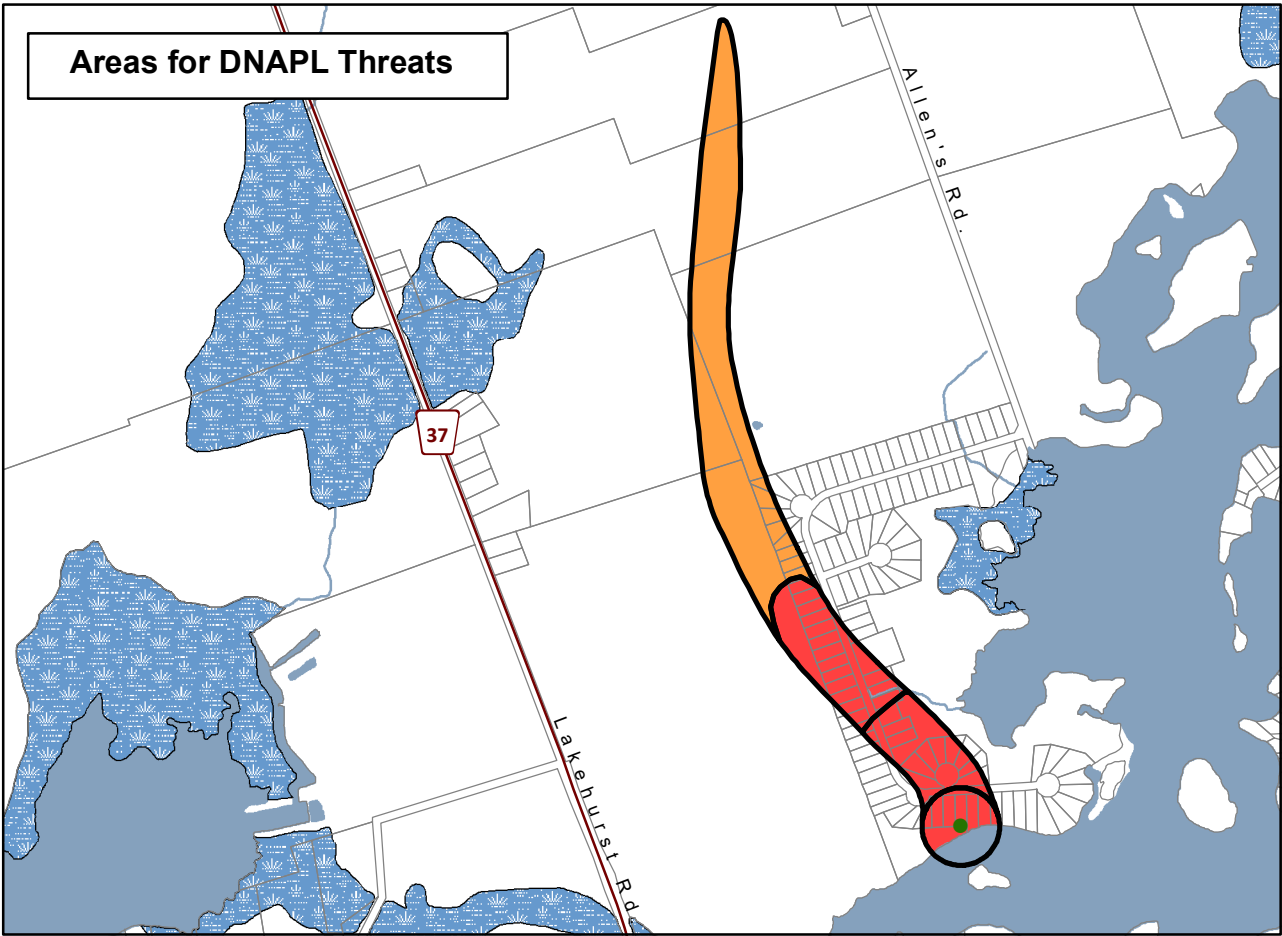
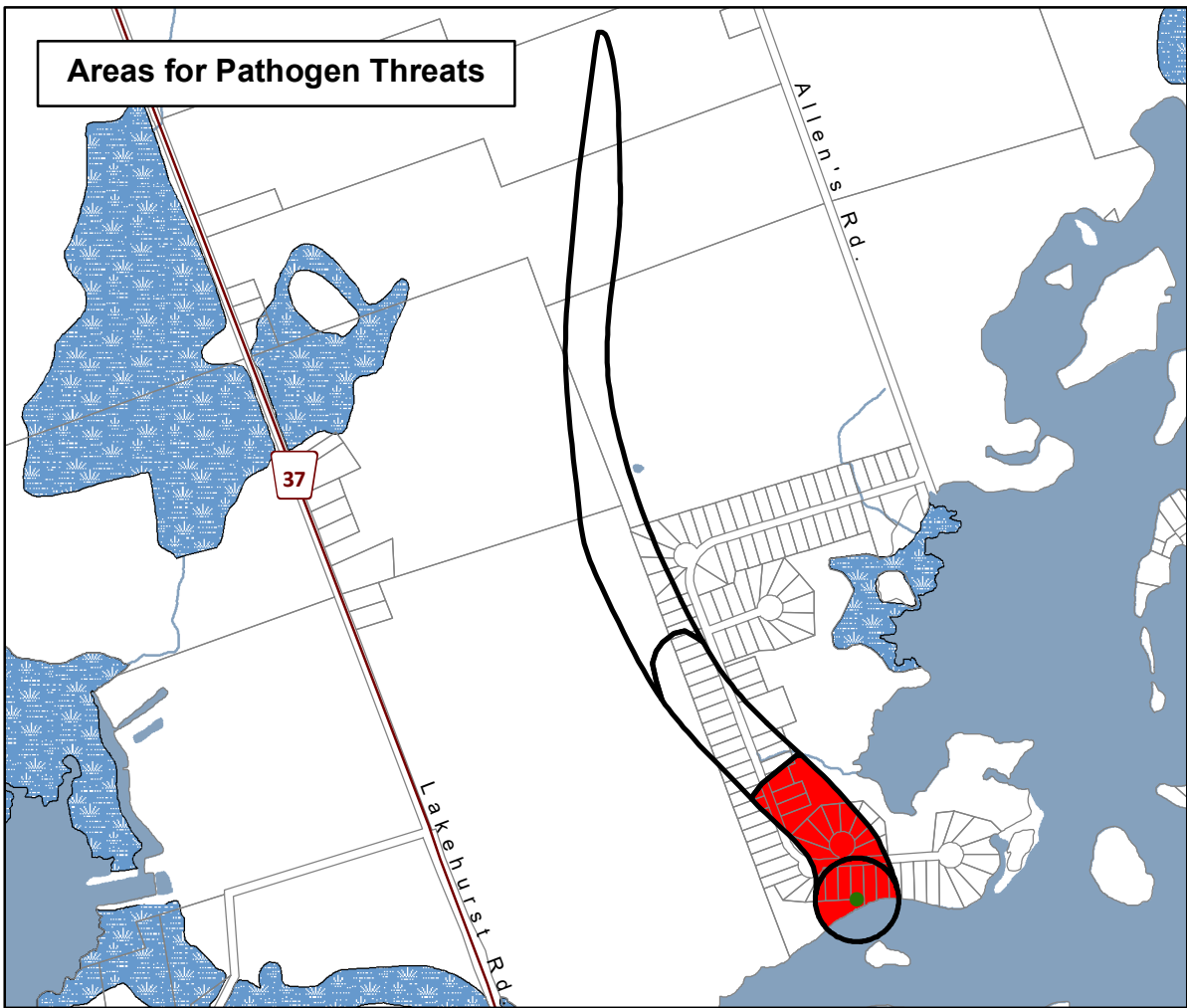
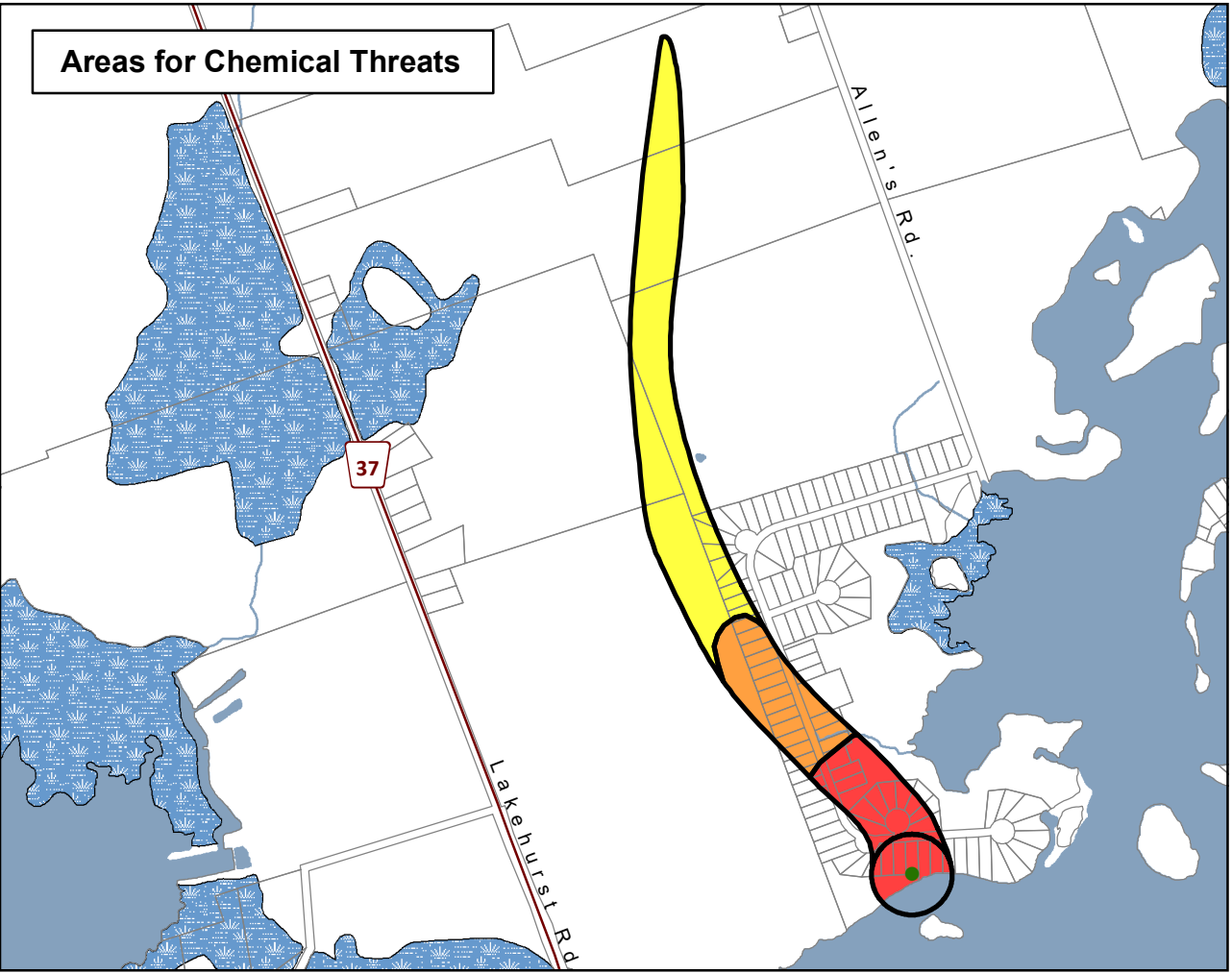


**Trent Conservation Coalition
Source Protection Region**
www.trentsourceprotection.on.ca

This map has been prepared for the purpose of meeting the provincial requirements under the Clean Water Act, 2006. If it is proposed to use it for another purpose, it would be advisable to first consult with the responsible conservation authority.

PRODUCED BY Lower Trent Conservation on behalf of the Trent Conservation Coalition Source Protection Committee, March 2011
(Updated July 2016), with data supplied under licence by members of the Ontario Geospatial Data Exchange.





CHEMICAL THREATS			
Area	Provincial Table of Circumstances		
	Significant	Moderate	Low
	Table 01 (CW10S)	Table 03 (CW10M)	Table 06 (CW10L)
	Table 02 (CW8S)	Table 04 (CW8M)	Table 07 (CW8L)
	-	Table 05 (CW6M)	Table 08 (CW6L)

PATHOGEN THREATS			
Area	Provincial Table of Circumstances		
	Significant	Moderate	Low
	Table 12 (PW10S)	Table 13 (PW10M)	-
	-	Table 14 (PW8M)	Table 15 (PW8L)
	-	-	Table 16 (PW6L)

DNAPL THREATS			
Area	Provincial Table of Circumstances		
	Significant	Moderate	Low
	Table 9 (DWAS)	-	-
	-	Table 10 (DW6M)	Table 11 (DW6L)

These tables indicate where chemical, pathogen, and DNAPL (dense non-aqueous phase liquid) threats are (or would be for future activities) significant, moderate, or low in the Wellhead Protection Area. The table numbers and codes refer to the Provincial Table of Circumstances that lists the circumstances under which these threats can be significant, moderate, or low. The Provincial Tables of Circumstances can be accessed from: the source protection homepage of ontario.ca or the reports and legislation page of <http://trentsourceprotection.on.ca>

Buckhorn Lake Estates Municipal Well System

Otonabee-Peterborough Source Protection Area

Areas for Significant, Moderate, & Low Drinking Water Threats (Chemical, Pathogen & DNAPL Threats)

Legend

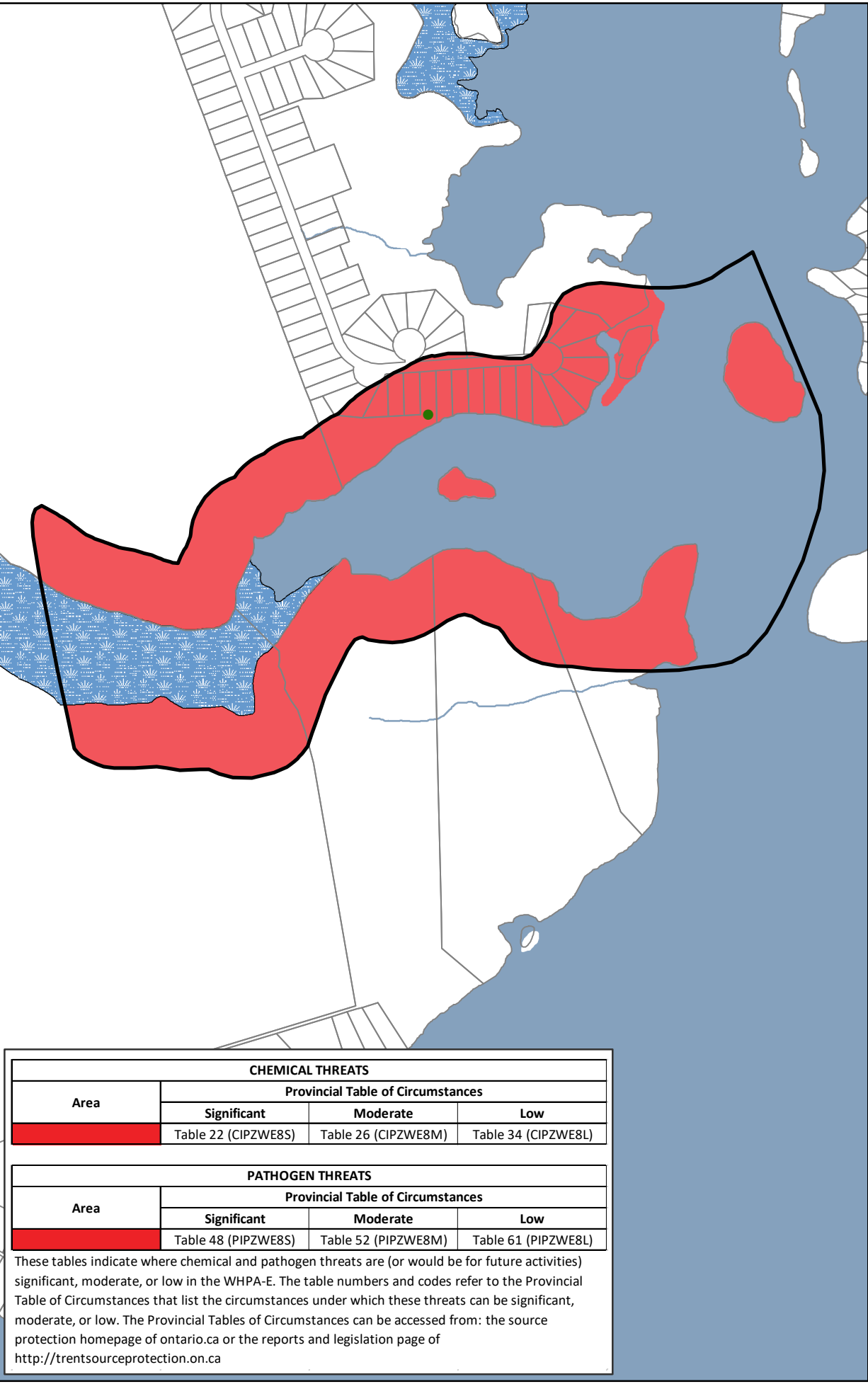
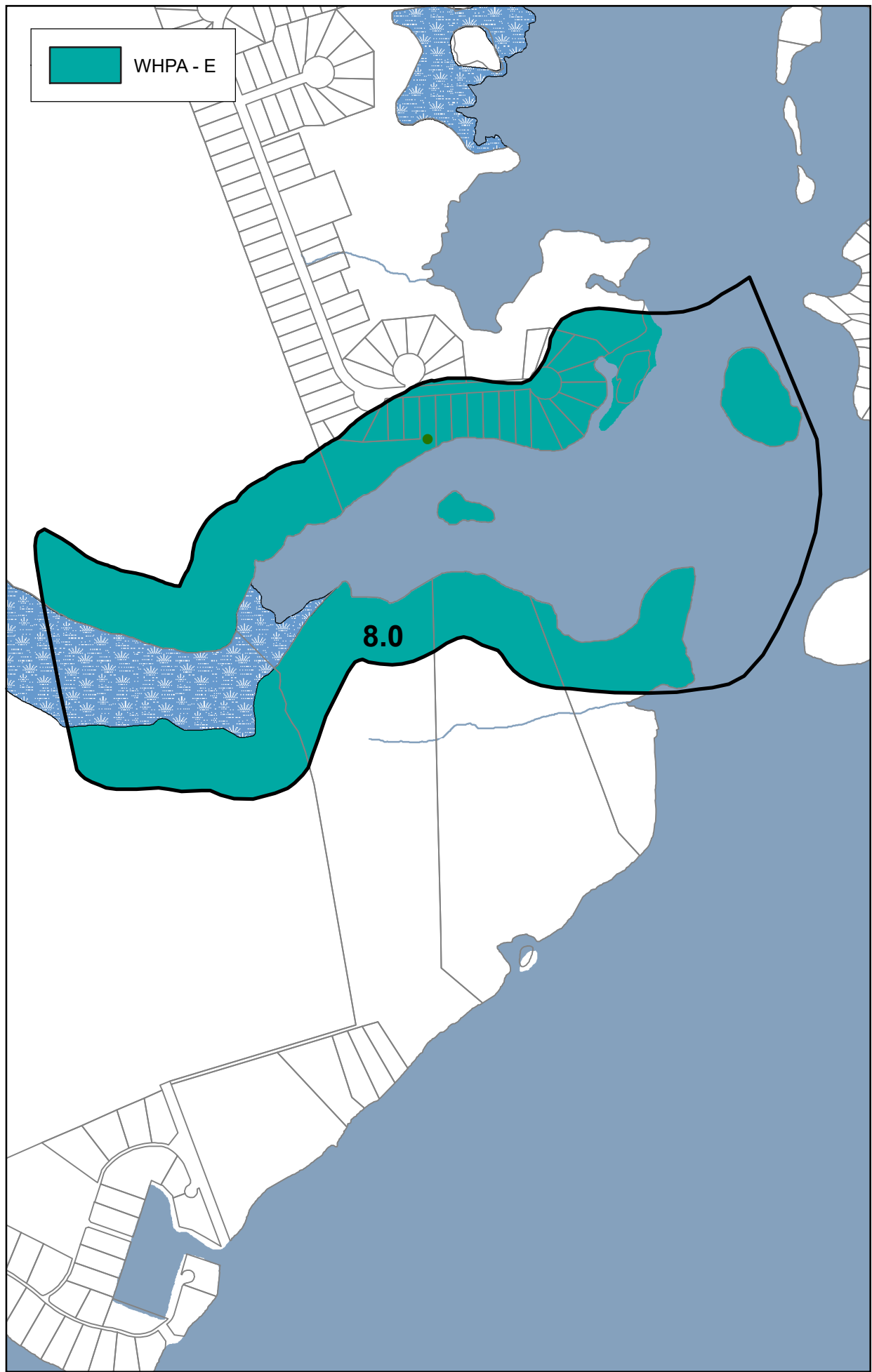
- Municipal Wells
- Railway
- Watercourse
- Main Road
- Highway
- Multi Lane Highway
- Property Boundary
- Source Protection Region
- Source Protection Areas
- Lower and Single Tier Municipality
- Upper Tier Municipality
- Wellhead Protection Area
- Waterbody
- Wetland

Trent Conservation Coalition Source Protection Region

www.trentsourceprotection.on.ca

This map has been prepared for the purpose of meeting the provincial requirements under the Clean Water Act, 2006. If it is proposed to use it for another purpose, it would be advisable to first consult with the responsible conservation authority.

PRODUCED BY Lower Trent Conservation on behalf of the Trent Conservation Coalition Source Protection Committee, March 2011 (Updated July 2016), with data supplied under licence by members of the Ontario Geospatial Data Exchange.



CHEMICAL THREATS			
Area	Provincial Table of Circumstances		
	Significant	Moderate	Low
	Table 22 (CIPZWE8S)	Table 26 (CIPZWE8M)	Table 34 (CIPZWE8L)

PATHOGEN THREATS			
Area	Provincial Table of Circumstances		
	Significant	Moderate	Low
	Table 48 (PIPZWE8S)	Table 52 (PIPZWE8M)	Table 61 (PIPZWE8L)

These tables indicate where chemical and pathogen threats are (or would be for future activities) significant, moderate, or low in the WHPA-E. The table numbers and codes refer to the Provincial Table of Circumstances that list the circumstances under which these threats can be significant, moderate, or low. The Provincial Tables of Circumstances can be accessed from: the source protection homepage of [ontario.ca](http://trentsourceprotection.on.ca) or the reports and legislation page of <http://trentsourceprotection.on.ca>

Buckhorn Lake Estates Municipal Well System Otonabee-Peterborough Source Protection Area

Wellhead Protection Area E: Vulnerability & Areas For Threats

Legend

- Municipal Wells
- Railway
- Watercourse
- Main Road
- Highway
- Multi Lane Highway
- Property Boundary
- Source Protection Region
- Source Protection Areas
- Upper Tier Municipality
- Lower and Single Tier Municipality
- Wellhead Protection Areas
- Waterbody
- Wetland

Trent Conservation Coalition Source Protection Region

www.trentsourceprotection.on.ca


This map has been prepared for the purpose of meeting the provincial requirements under the Clean Water Act, 2006. If it is proposed to use it for another purpose, it would be advisable to first consult with the responsible conservation authority.

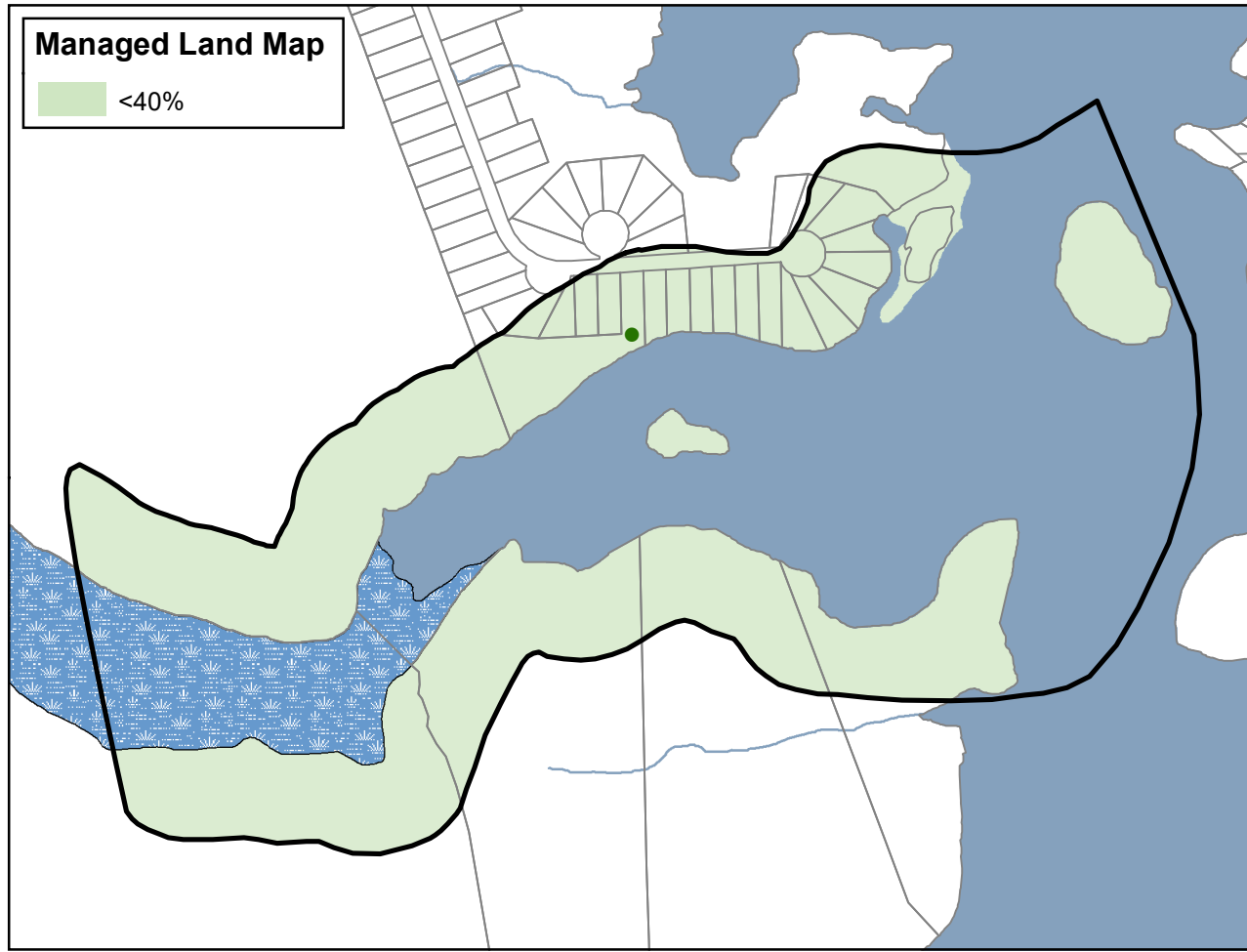
PRODUCED BY Lower Trent Conservation on behalf of the Trent Conservation Coalition Source Protection Committee, March 2011.
(Updated July 2016), with data supplied under licence by members of the Ontario Geospatial Data Exchange.

NOTE: Waterbodies and watercourses located within the extent of a wellhead protection area are included in that area.




Made possible through the support of the Government of Ontario

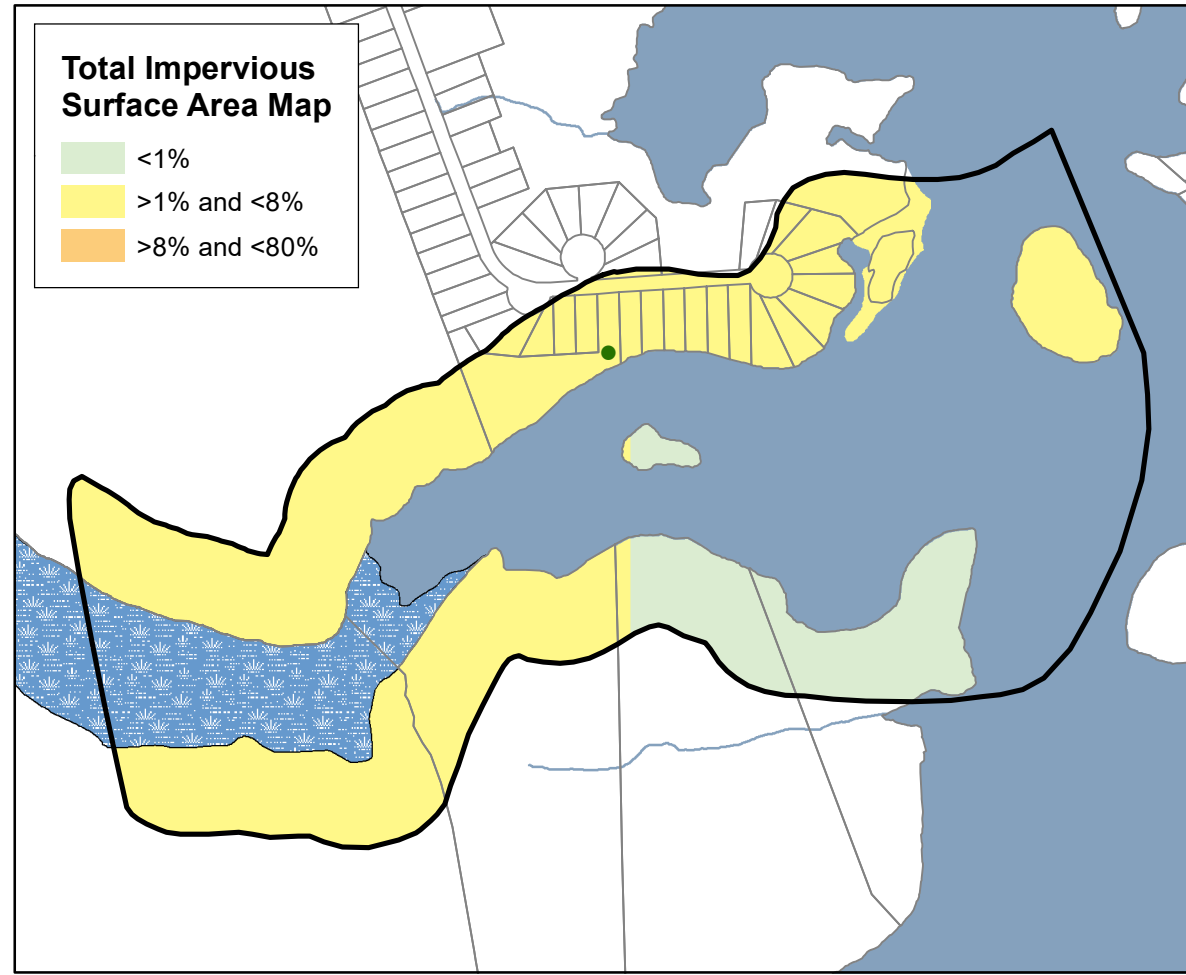
Managed Land Map

 <40%




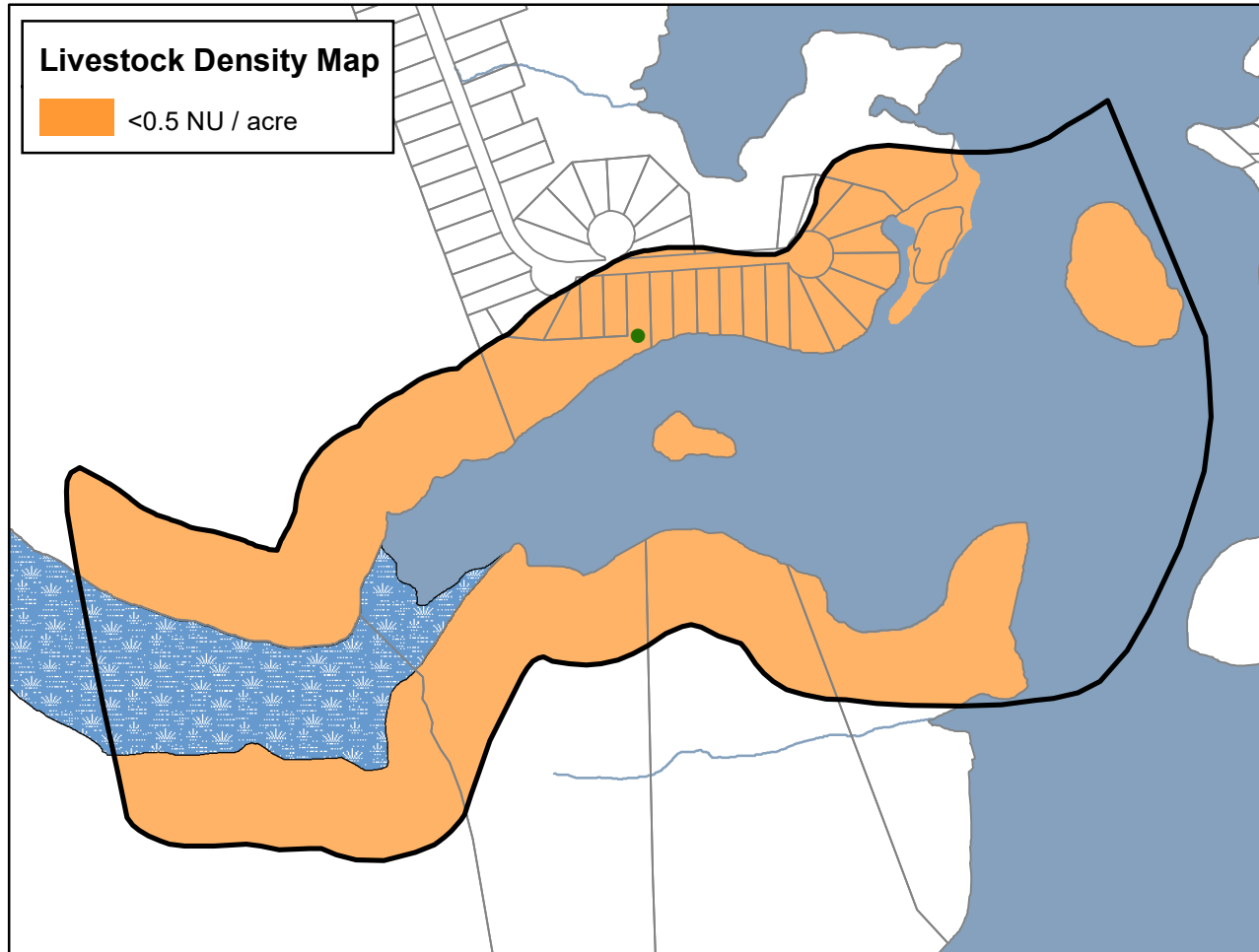
Total Impervious Surface Area Map

 <1%
 >1% and <8%
 >8% and <80%



Livestock Density Map



 <0.5 NU / acre

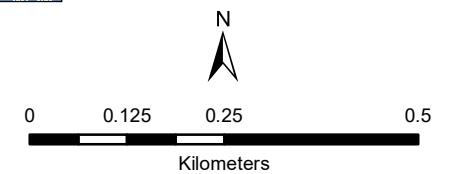


Buckhorn Lake Estates Municipal Well System Otonabee-Peterborough Source Protection Area

Managed Land, Livestock Density & Total Impervious Surface Area - WHPA-E

Legend

-  Municipal Wells
-  Railway
-  Watercourse
-  Main Road
-  Highway
-  Multi Lane Highway
-  Source Protection Region
-  Source Protection Area
-  Upper Tier Municipality
-  Lower and Single Tier Municipality
-  Property Boundary
-  Wellhead Protection Areas
-  Waterbody
-  Wetland



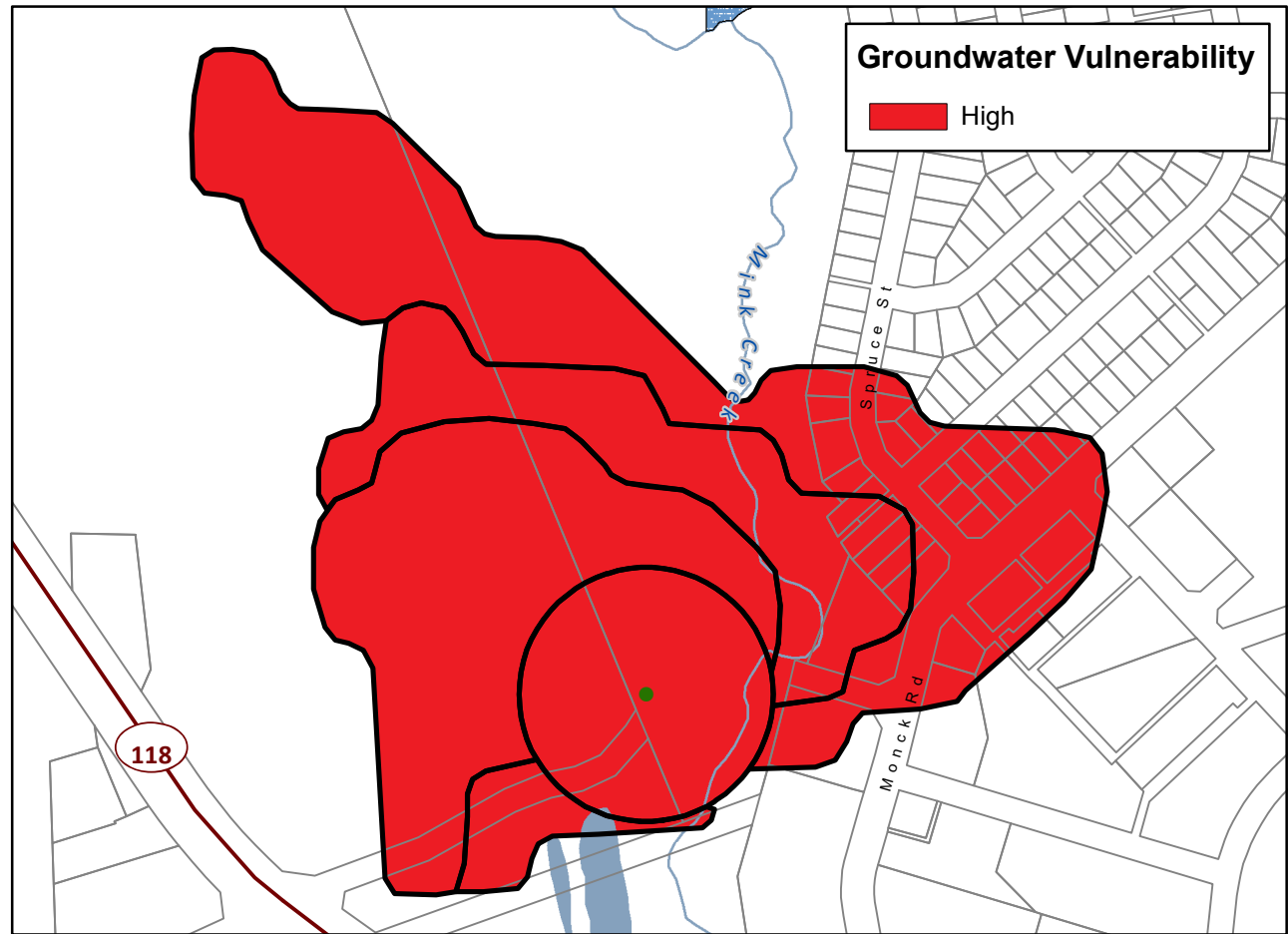
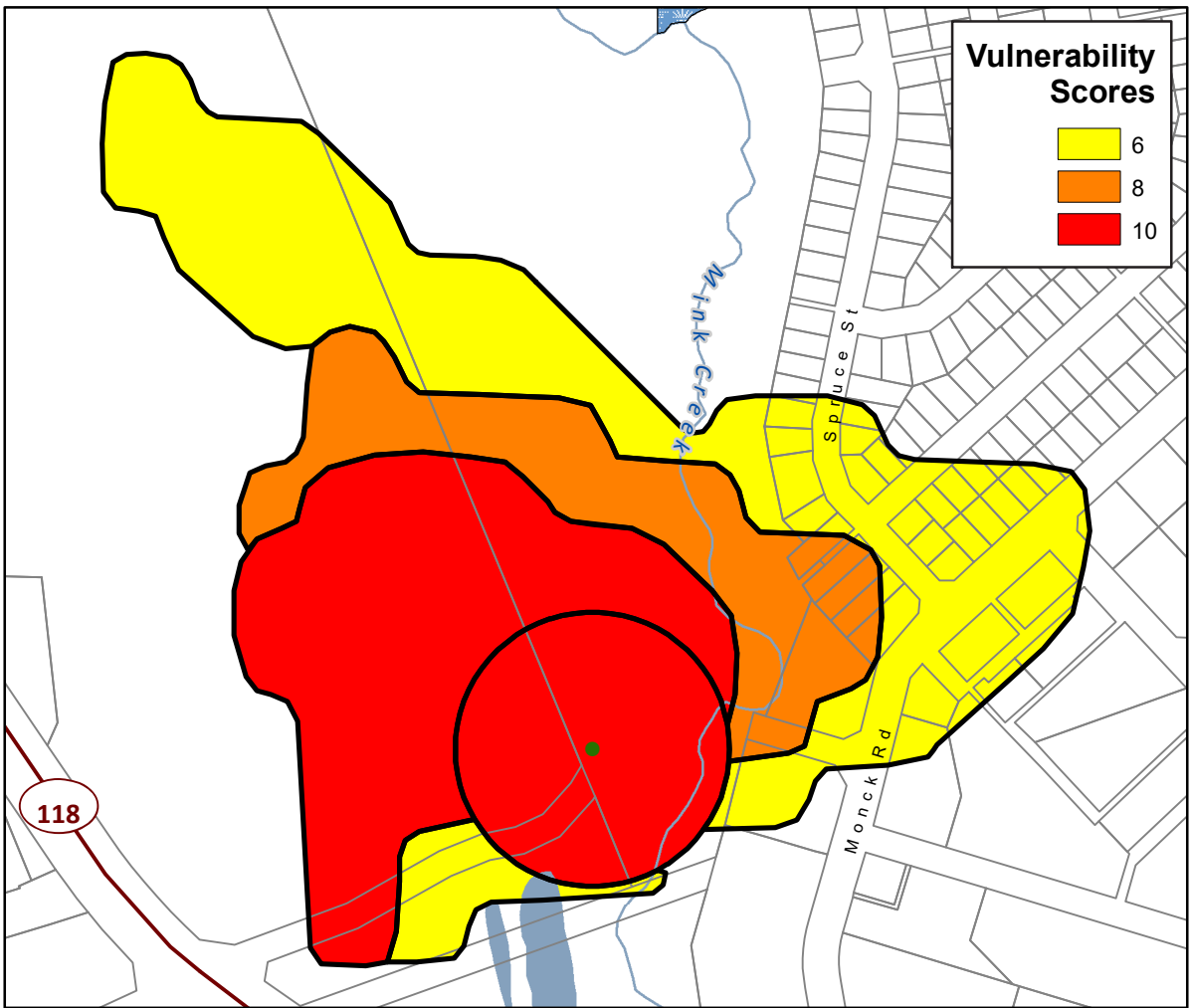
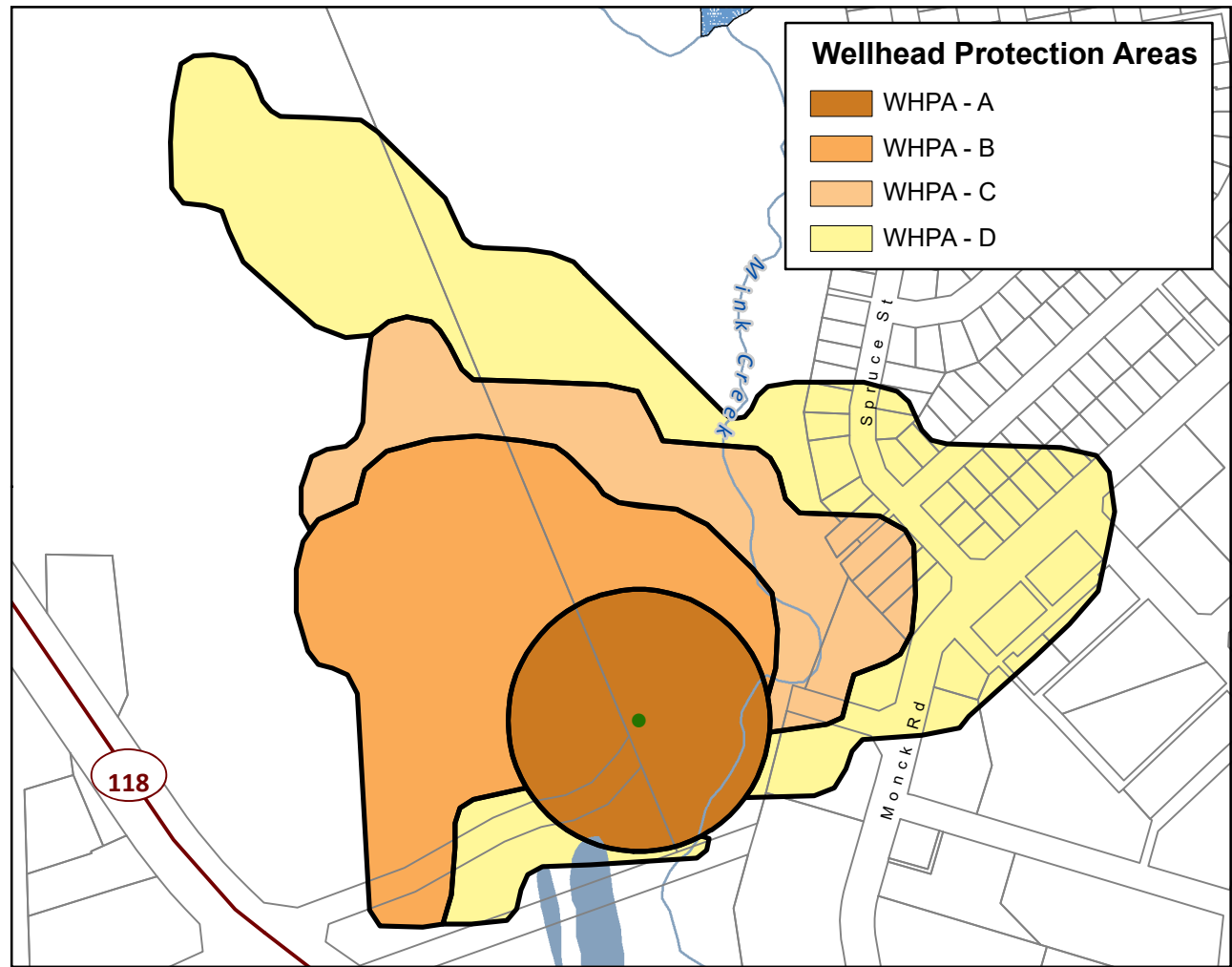
Trent Conservation Coalition Source Protection Region

www.trentsourceprotection.on.ca

This map has been prepared for the purpose of meeting the provincial requirements under the Clean Water Act, 2006. If it is proposed to use it for another purpose, it would be advisable to first consult with the responsible conservation authority.

PRODUCED BY Lower Trent Conservation on behalf of the Trent Conservation Coalition Source Protection Committee, March 2011
 (Updated July 2016), with data supplied under licence by members of the Ontario Geospatial Data Exchange.

NOTE: Waterbodies and watercourses located within the extent of a wellhead protection area are included in that area.



DRINKING WATER SOURCE PROTECTION
ACT FOR CLEAN WATER

Cardiff Municipal Well System
Crowe Valley Source Protection Area
Wellhead Protection Areas & Vulnerability

Legend

- Municipal Wells
- Railway
- Watercourse
- Main Road
- Highway
- Multi Lane Highway
- Property Boundary
- Source Protection Region
- Source Protection Area
- Upper Tier Municipality
- Lower and Single Tier Municipality
- Wellhead Protection Area
- Waterbody
- Wetland

0 0.1 0.2 0.4
Kilometers


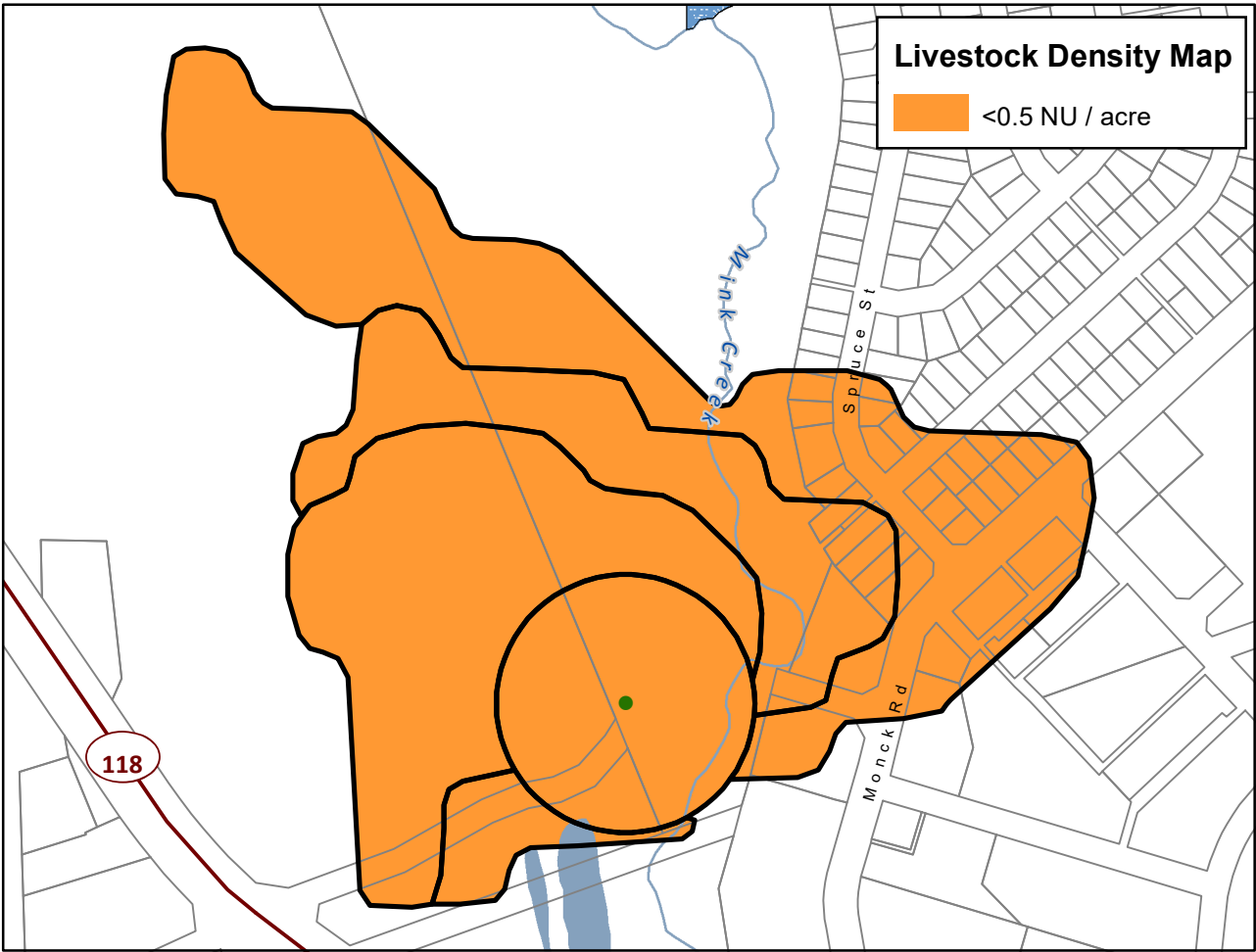
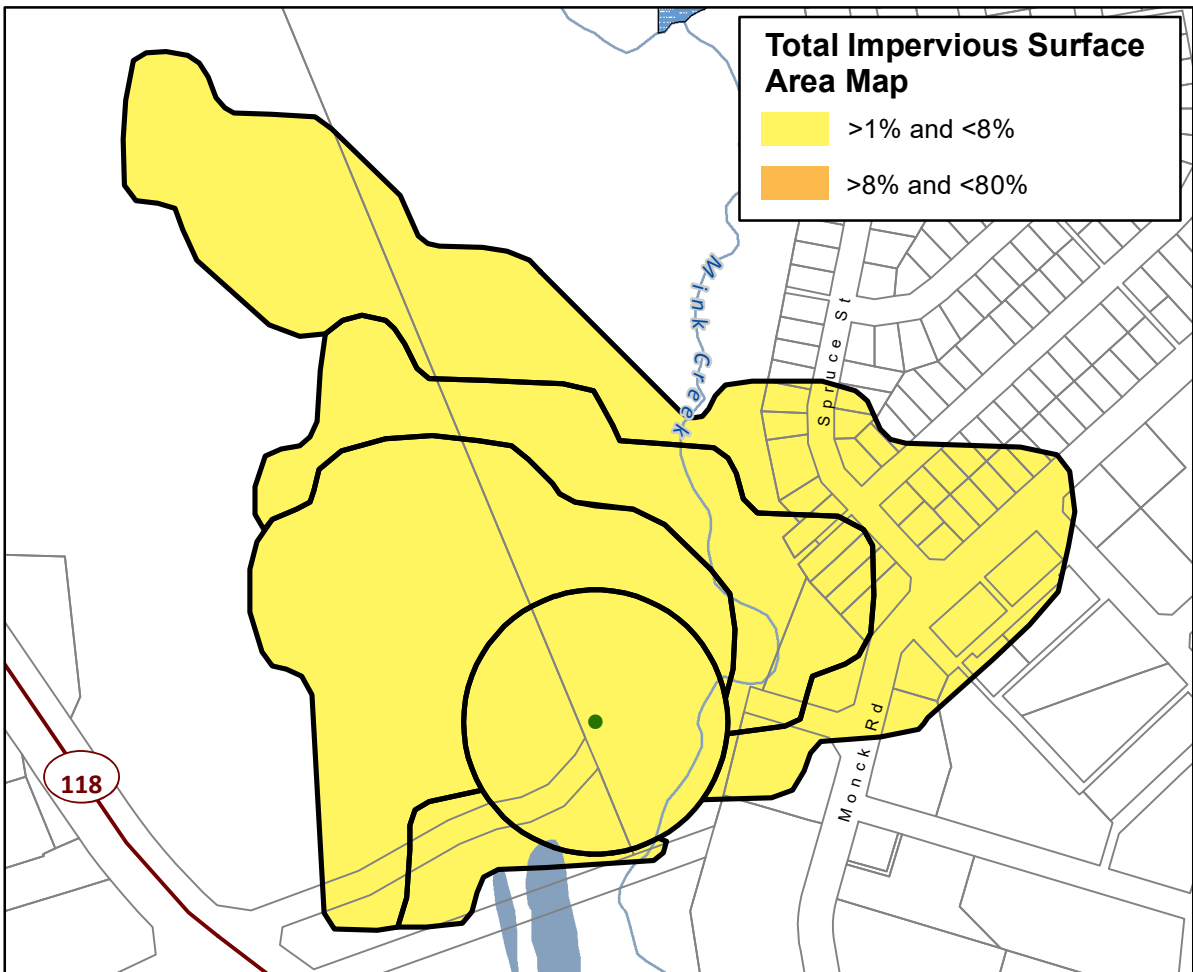
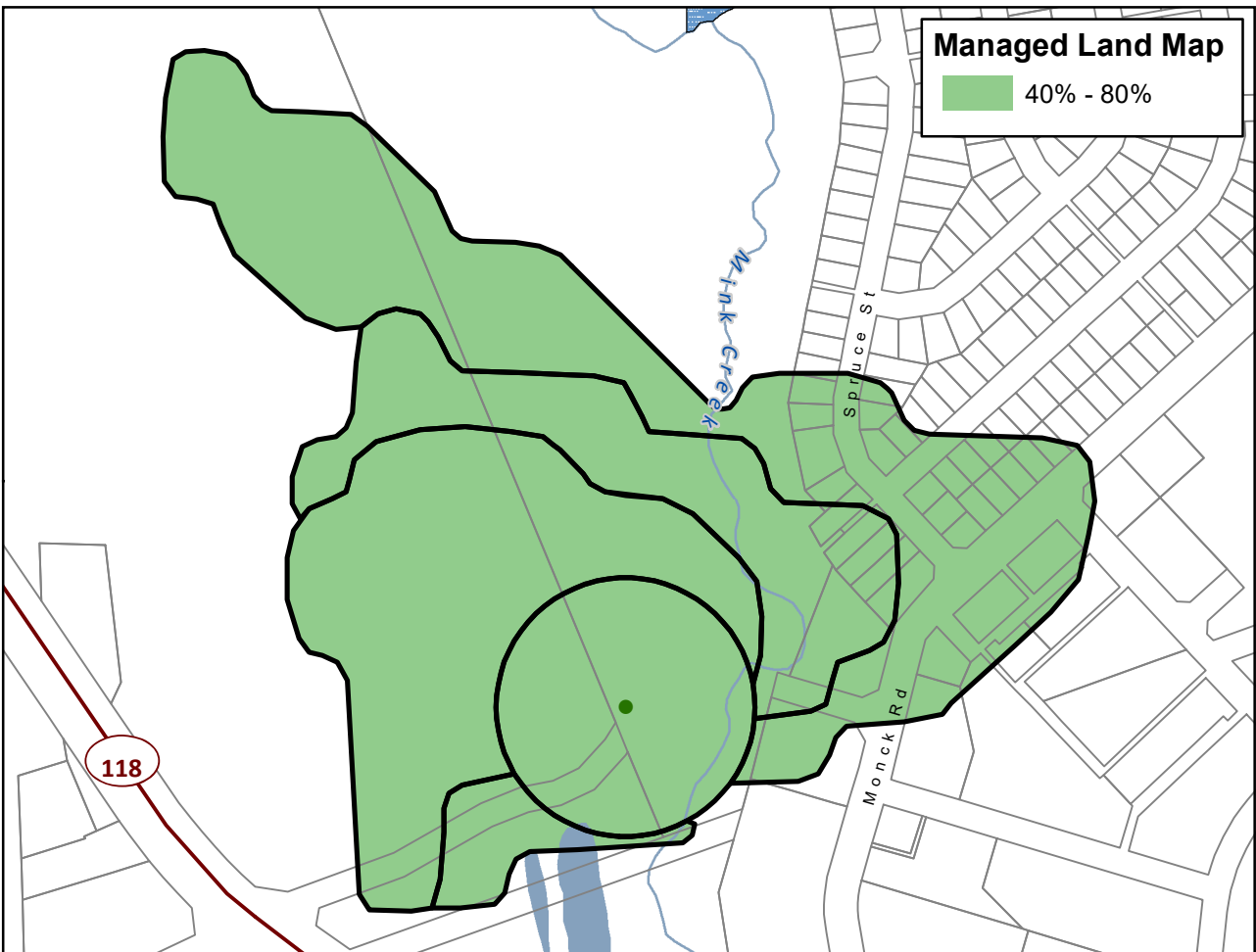
Trent Conservation Coalition Source Protection Region
www.trentsourceprotection.on.ca

This map has been prepared for the purpose of meeting the provincial requirements under the Clean Water Act, 2006. If it is proposed to use it for another purpose, it would be advisable to first consult with the responsible conservation authority.

PRODUCED BY Lower Trent Conservation on behalf of the Trent Conservation Coalition Source Protection Committee, March 2011
(Updated July 2016), with data supplied under licence by members of the Ontario Geospatial Data Exchange.

NOTE: Waterbodies and watercourses located within the extent of a wellhead protection area are included in that area.

Ontario
Made possible through the support of the Government of Ontario



Cardiff
Municipal Well System
Crowe Valley
Source Protection Area
Managed Land, Livestock
Density & Total Impervious
Surface Area

Legend

- Municipal Wells
- +— Railway
- Watercourse
- Main Road
- Highway
- Multi Lane Highway
- Property Boundary
- Source Protection Region
- Source Protection Area
- Lower and Single Tier Municipality
- Upper Tier Municipality
- Wellhead Protection Area
- Waterbody
- Wetland

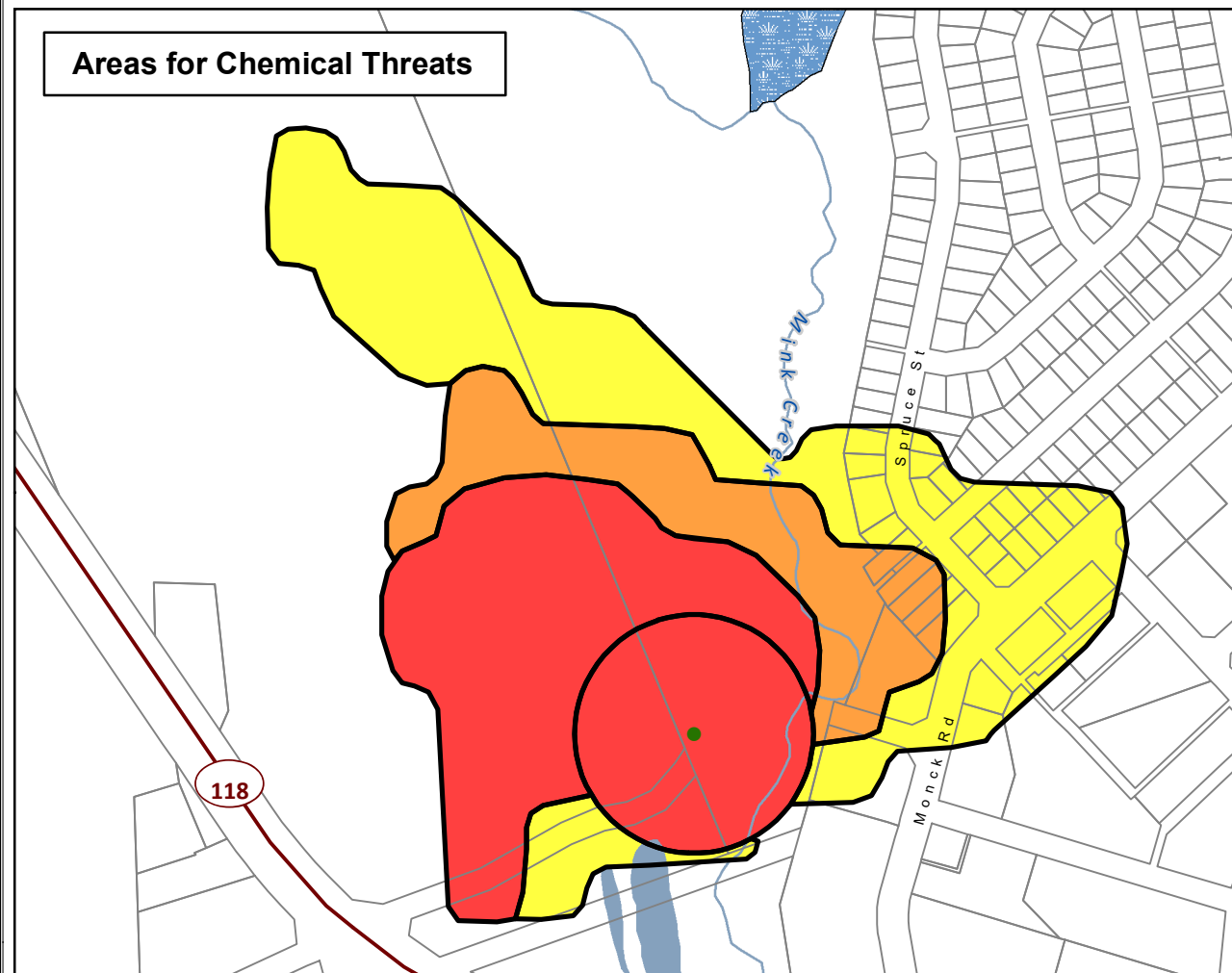
0 0.1 0.2 0.4
Kilometers

Trent Conservation Coalition
Source Protection Region
www.trentsourceprotection.on.ca

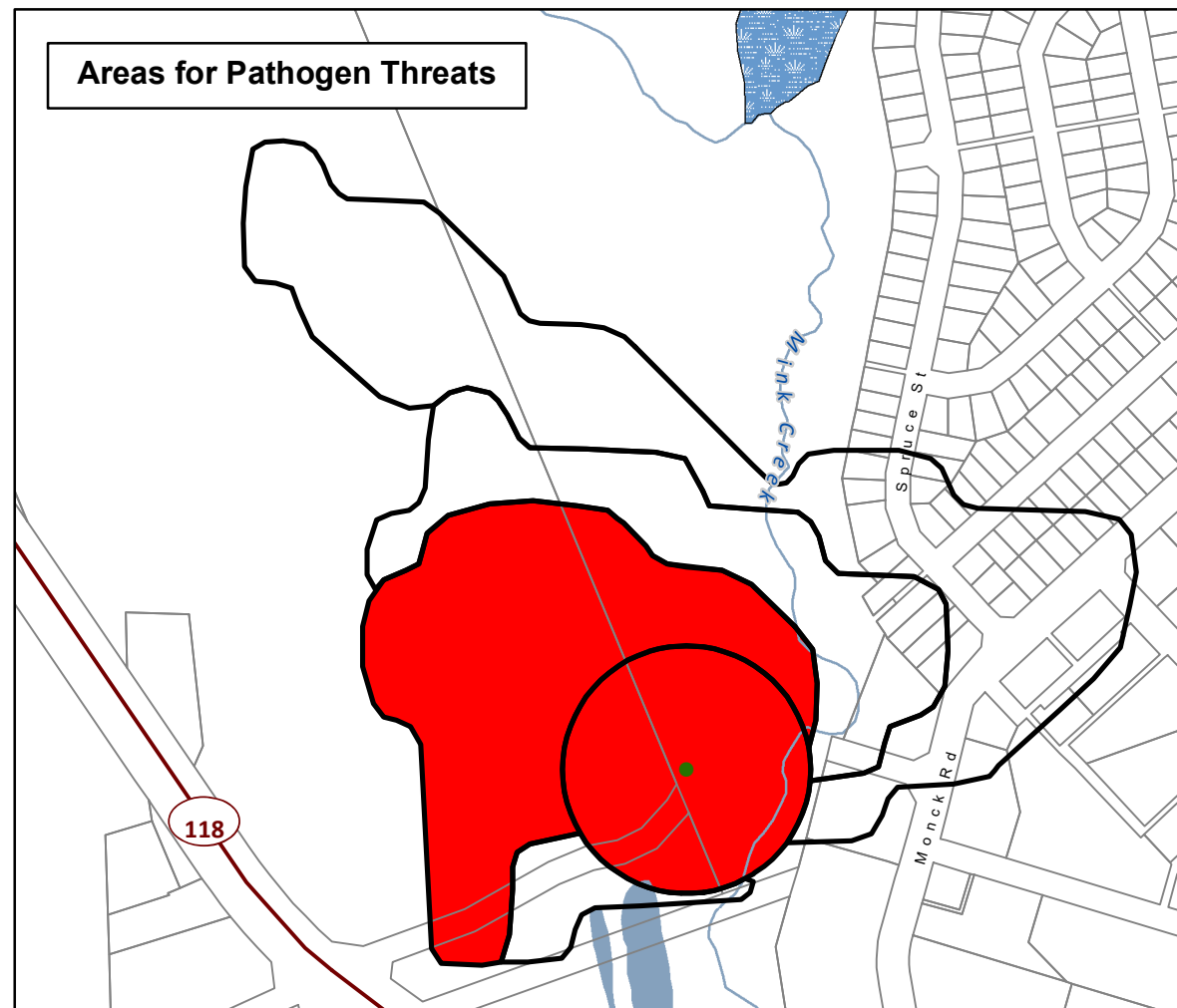
This map has been prepared for the purpose of meeting the provincial requirements under the Clean Water Act, 2006. If it is proposed to use it for another purpose, it would be advisable to first consult with the responsible conservation authority.

PRODUCED BY Lower Trent Conservation on behalf of the Trent Conservation Coalition Source Protection Committee, March 2011
(Updated July 2016), with data supplied under licence by members of the Ontario Geospatial Data Exchange.

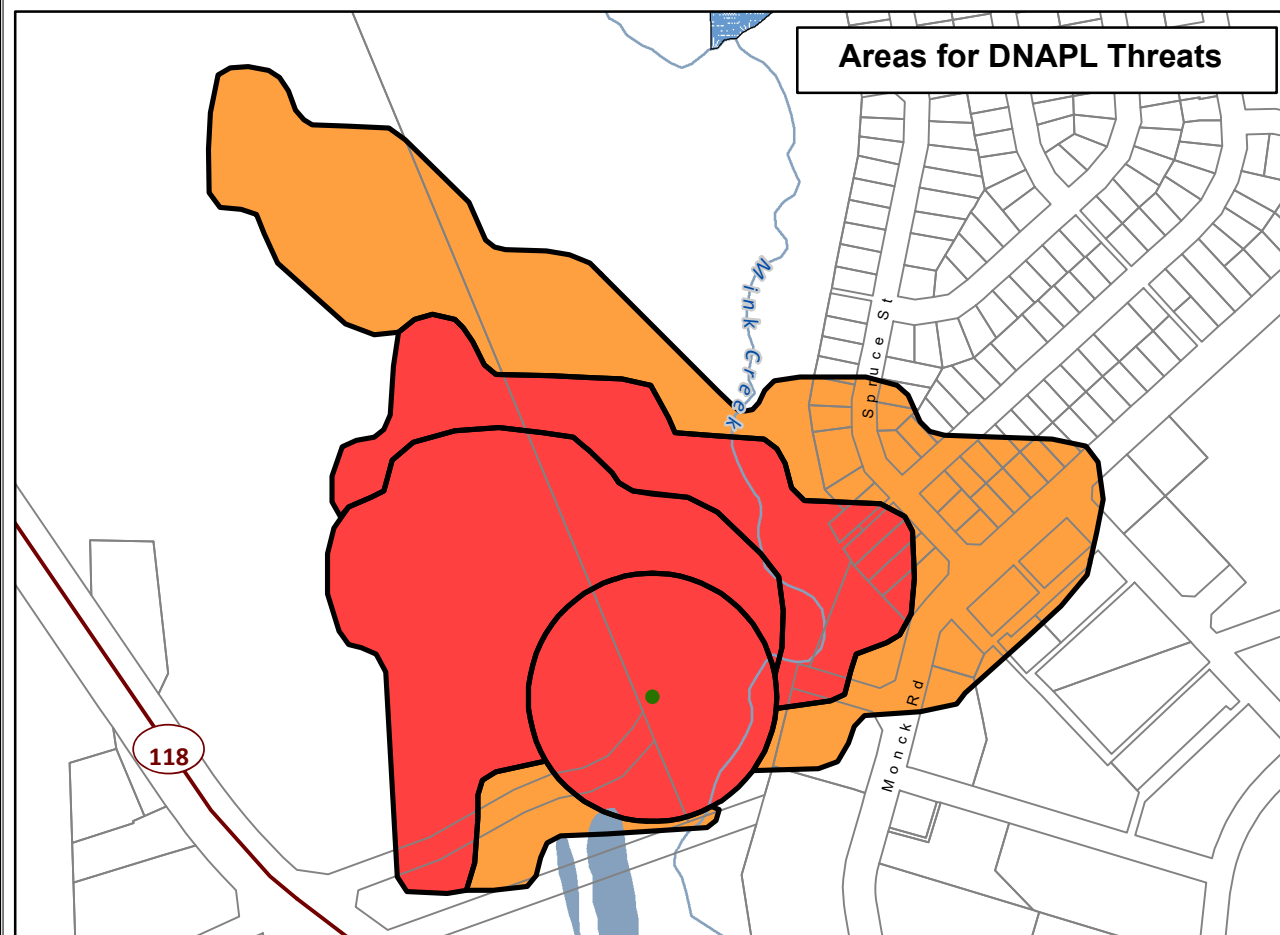
Areas for Chemical Threats



Areas for Pathogen Threats



Areas for DNAPL Threats



CHEMICAL THREATS			
Provincial Table of Circumstances			
Area	Significant	Moderate	Low
	Table 01 (CW10S)	Table 03 (CW10M)	Table 06 (CW10L)
	Table 02 (CW8S)	Table 04 (CW8M)	Table 07 (CW8L)
	-	Table 05 (CW6M)	Table 08 (CW6L)

PATHOGEN THREATS			
Provincial Table of Circumstances			
Area	Significant	Moderate	Low
	Table 12 (PW10S)	Table 13 (PW10M)	-
	-	Table 14 (PW8M)	Table 15 (PW8L)
	-	-	Table 16 (PW6L)

DNAPL THREATS			
Provincial Table of Circumstances			
Area	Significant	Moderate	Low
	Table 9 (DWAS)	-	-
	-	Table 10 (DW6M)	Table 11 (DW6L)

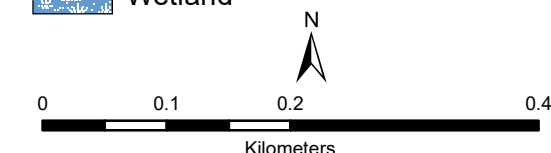
These tables indicate where chemical, pathogen, and DNAPL (dense non-aqueous phase liquid) threats are (or would be for future activities) significant, moderate, or low in the Wellhead Protection Area. The table numbers and codes refer to the Provincial Table of Circumstances that lists the circumstances under which these threats can be significant, moderate, or low. The Provincial Tables of Circumstances can be accessed from: the source protection homepage of ontario.ca or the reports and legislation page of <http://trentsourceprotection.on.ca>

Cardiff Municipal Well System Crowe Valley Source Protection Area

Areas for Significant, Moderate, & Low Drinking Water Threats (Chemical, Pathogen & DNAPL Threats)

Legend

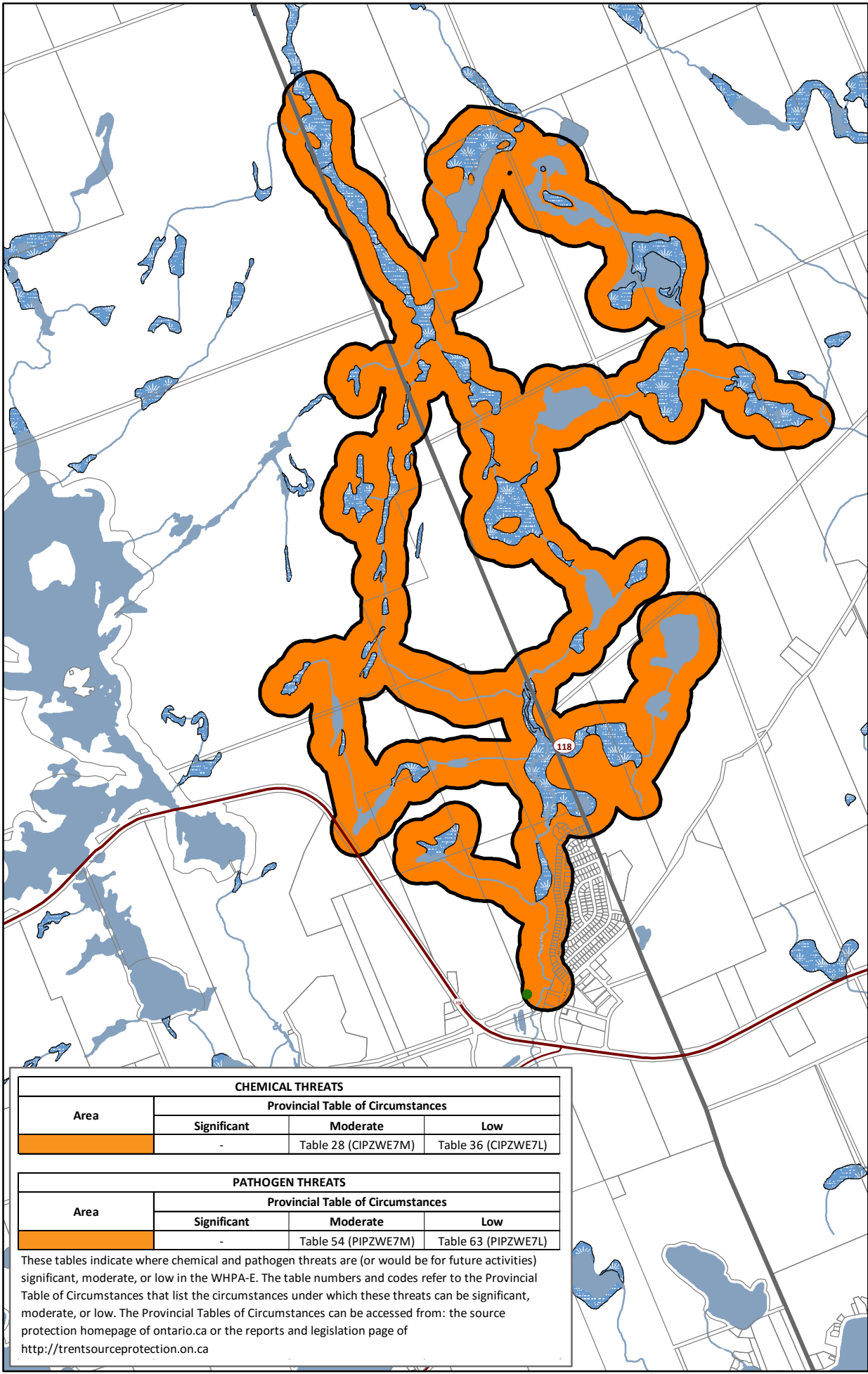
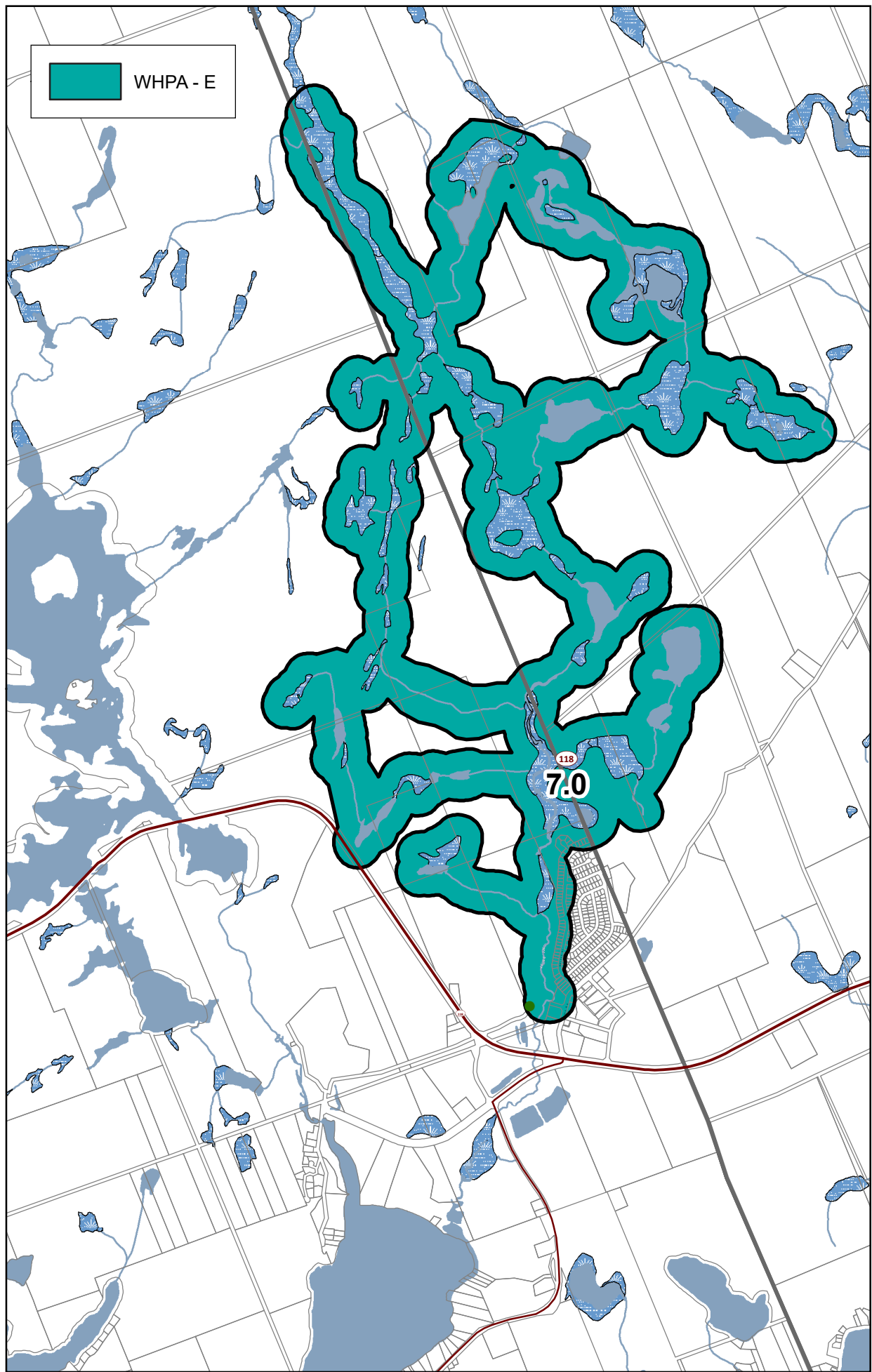
- Municipal Wells
- Railway
- Watercourse
- Main Road
- Highway
- Multi Lane Highway
- Property Boundary
- Source Protection Region
- Source Protection Areas
- Lower and Single Tier Municipality
- Upper Tier Municipality
- Wellhead Protection Areas
- Waterbody
- Wetland



Trent Conservation Coalition
Source Protection Region
www.trentsourceprotection.on.ca

This map has been prepared for the purpose of meeting the provincial requirements under the Clean Water Act, 2006. If it is proposed to use it for another purpose, it would be advisable to first consult with the responsible conservation authority.

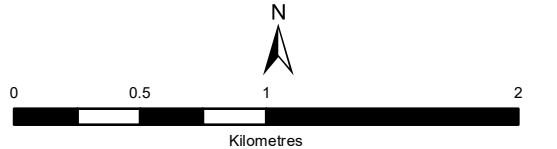
PRODUCED BY Lower Trent Conservation on behalf of the Trent Conservation Coalition Source Protection Committee, March 2011
(Updated July 2016), with data supplied under licence by members of the Ontario Geospatial Data Exchange.



Cardiff
Municipal Well System
Crowe Valley
Source Protection Area
Wellhead Protection Area E:
Vulnerability & Areas For Threats

Legend

- Municipal Wells
- Railway
- Watercourse
- Main Road
- Highway
- Multi Lane Highway
- Property Boundary
- Source Protection Region
- Source Protection Areas
- Lower and Single Tier Municipality
- Upper Tier Municipality
- Wellhead Protection Areas
- Waterbody
- Wetland



Trent Conservation Coalition
Source Protection Region
www.trentsourceprotection.on.ca

CHEMICAL THREATS			
Area	Provincial Table of Circumstances		
	Significant	Moderate	Low
	-	Table 28 (CIPZWE7M)	Table 36 (CIPZWE7L)

PATHOGEN THREATS			
Area	Provincial Table of Circumstances		
	Significant	Moderate	Low
	-	Table 54 (PIPZWE7M)	Table 63 (PIPZWE7L)


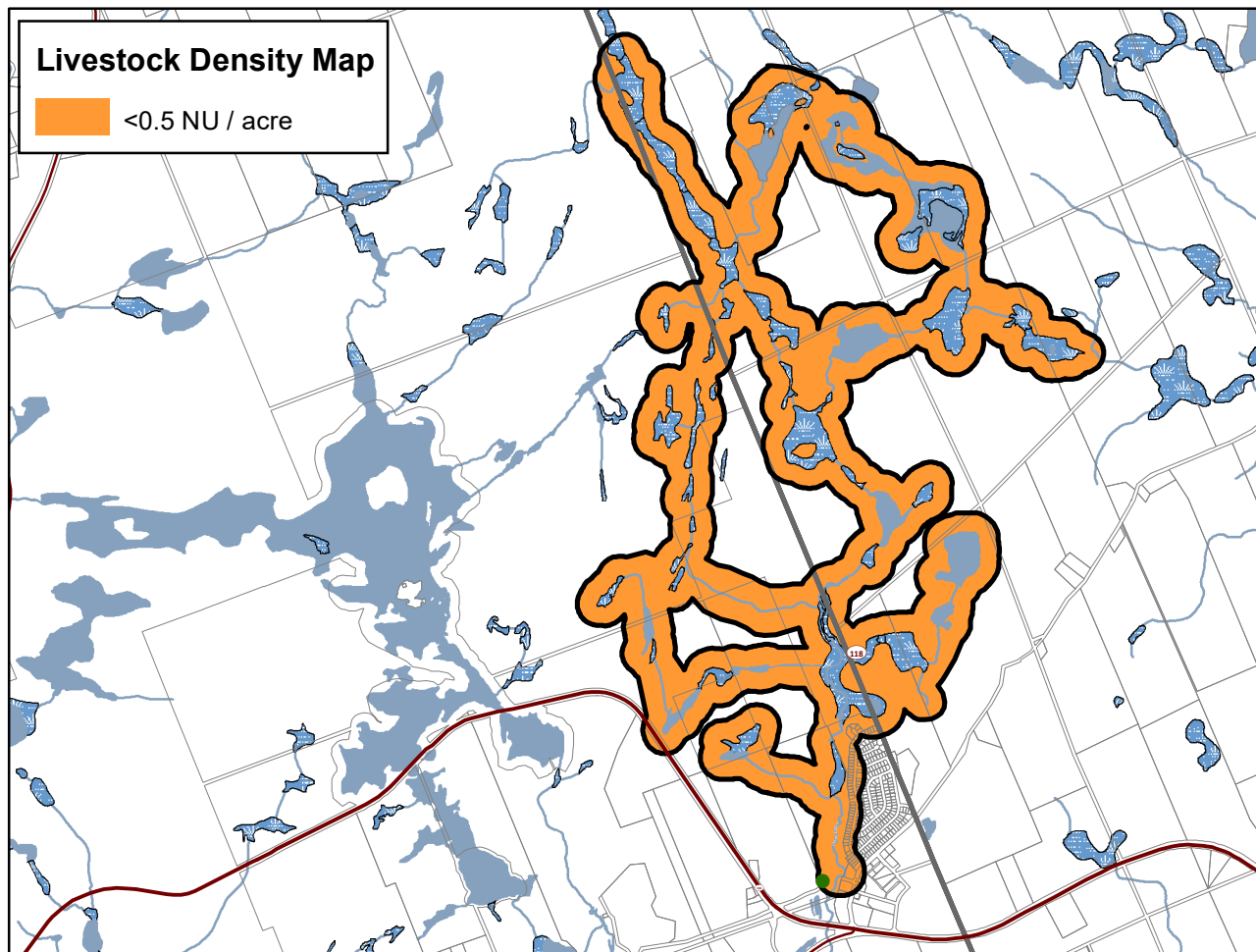
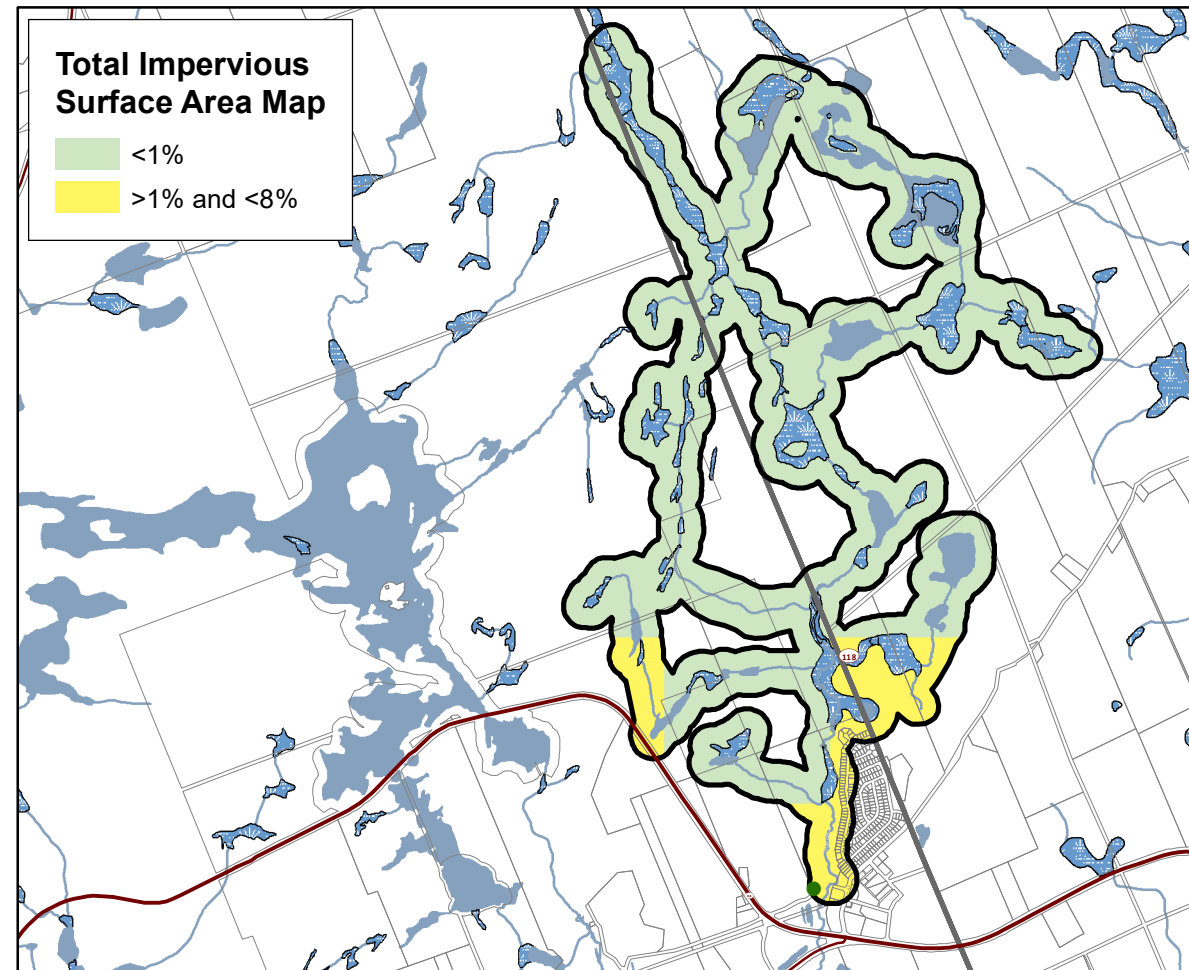
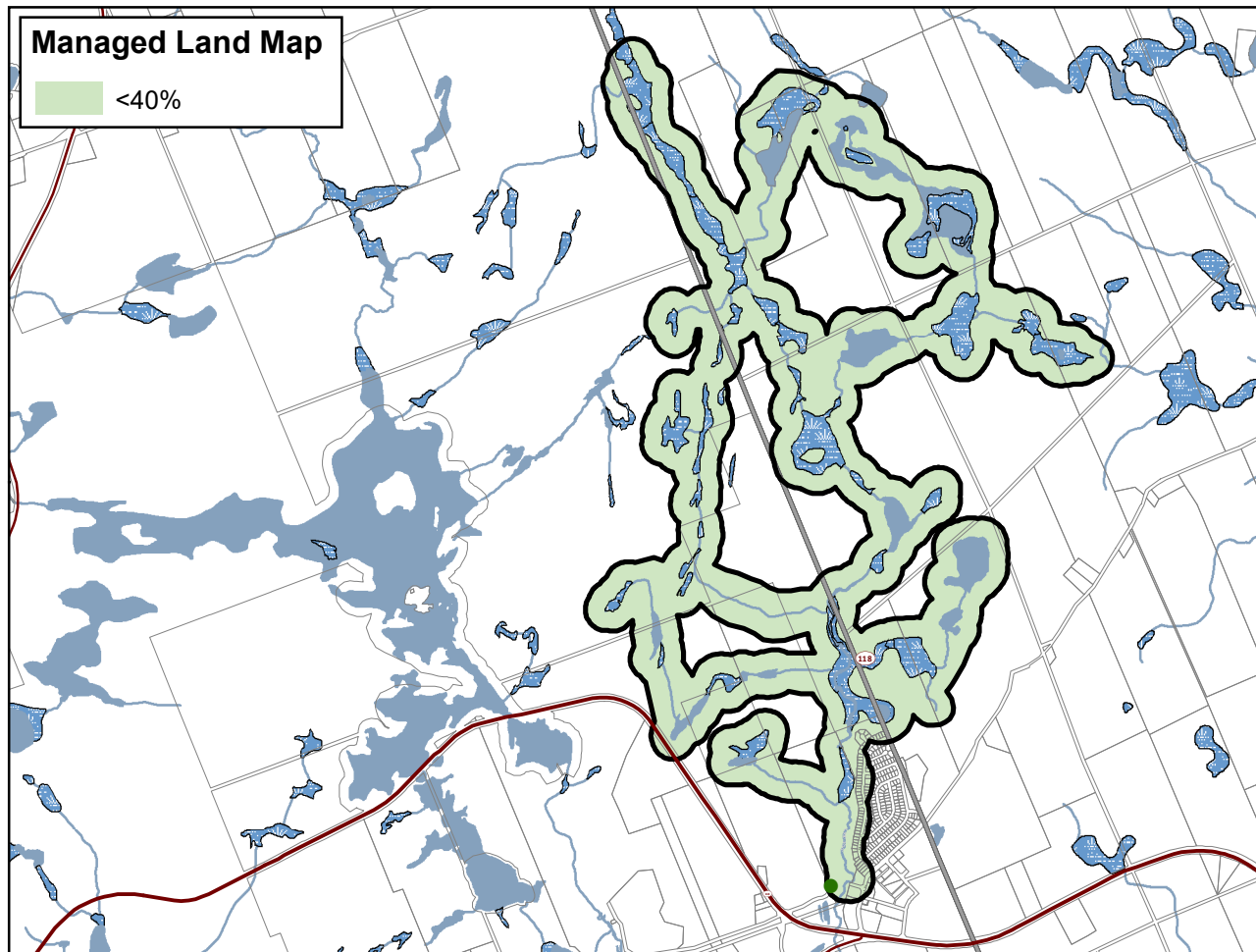
These tables indicate where chemical and pathogen threats are (or would be for future activities) significant, moderate, or low in the WHPA-E. The table numbers and codes refer to the Provincial Table of Circumstances that list the circumstances under which these threats can be significant, moderate, or low. The Provincial Tables of Circumstances can be accessed from: the source protection homepage of ontario.ca or the reports and legislation page of <http://trentsourceprotection.on.ca>

This map has been prepared for the purpose of meeting the provincial requirements under the Clean Water Act, 2006. If it is proposed to use it for another purpose, it would be advisable to first consult with the responsible conservation authority.

PRODUCED BY Lower Trent Conservation on behalf of the Trent Conservation Coalition Source Protection Committee, March 2011
(Updated July 2016), with data supplied under licence by members of the Ontario Geospatial Data Exchange.

NOTE: Waterbodies and watercourses located within the extent of a wellhead protection area are included in that area.

Ontario
Made possible through the support of the Government of Ontario

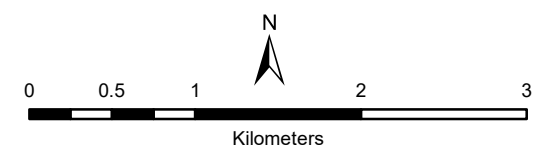


Cardiff Municipal Well System Crowe Valley Source Protection Area

**Managed Land, Livestock
Density & Total Impervious
Surface Area - WHPA-E**

Legend

- Municipal Wells
- +— Railway
- Watercourse
- Main Road
- Highway
- Multi Lane Highway
- Property Boundary
- Source Protection Region
- Source Protection Area
- Lower and Single Tier Municipality
- Upper Tier Municipality
- Wellhead Protection Areas
- Waterbody
- Wetland



**Trent Conservation Coalition
Source Protection Region**

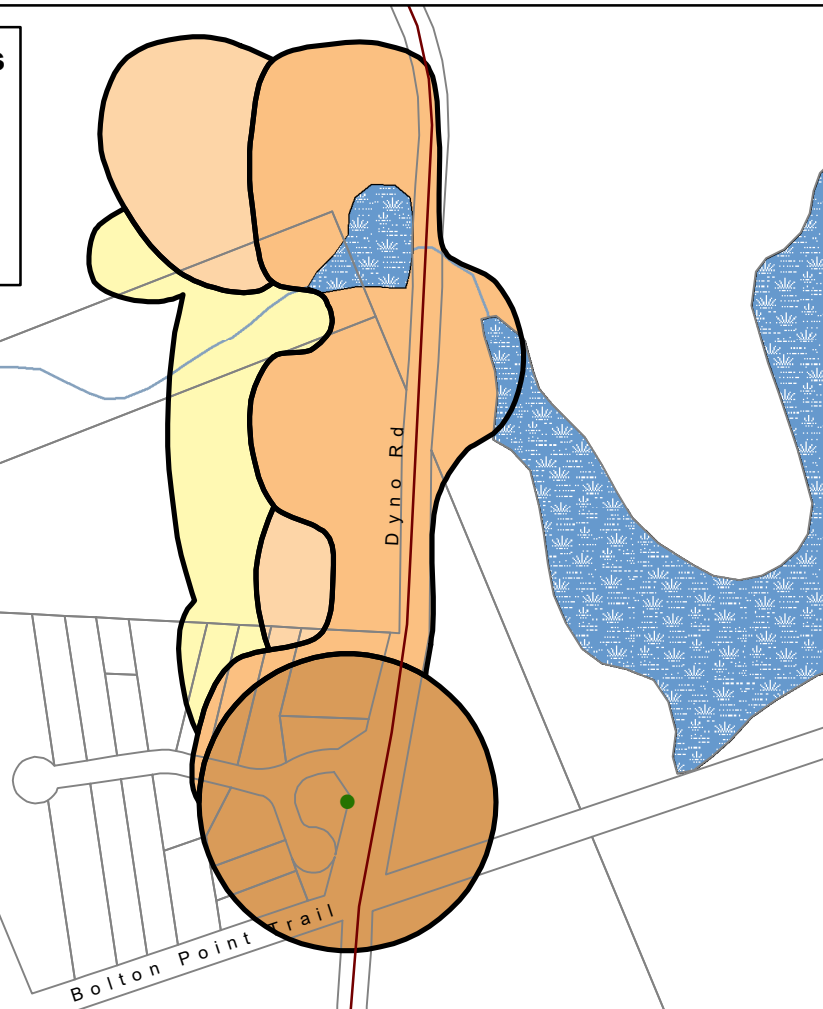
www.trentsourceprotection.on.ca

This map has been prepared for the purpose of meeting the provincial requirements under the Clean Water Act, 2006. If it is proposed to use it for another purpose, it would be advisable to first consult with the responsible conservation authority.

PRODUCED BY Lower Trent Conservation on behalf of the Trent Conservation Coalition Source Protection Committee, March 2011
(Updated July 2016), with data supplied under licence by members of the Ontario Geospatial Data Exchange.

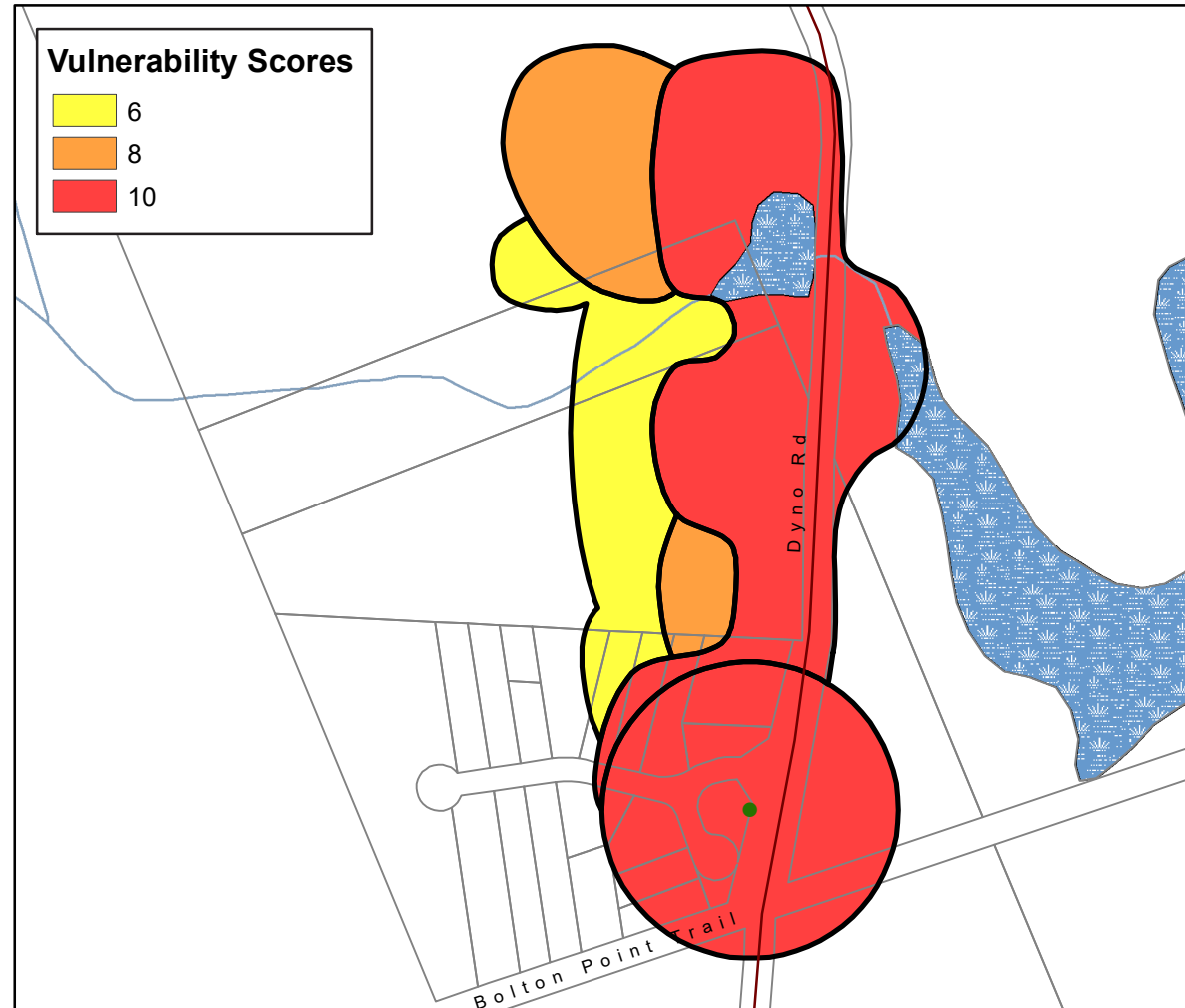
Wellhead Protection Areas

- WHPA - A
- WHPA - B
- WHPA - C
- WHPA - D



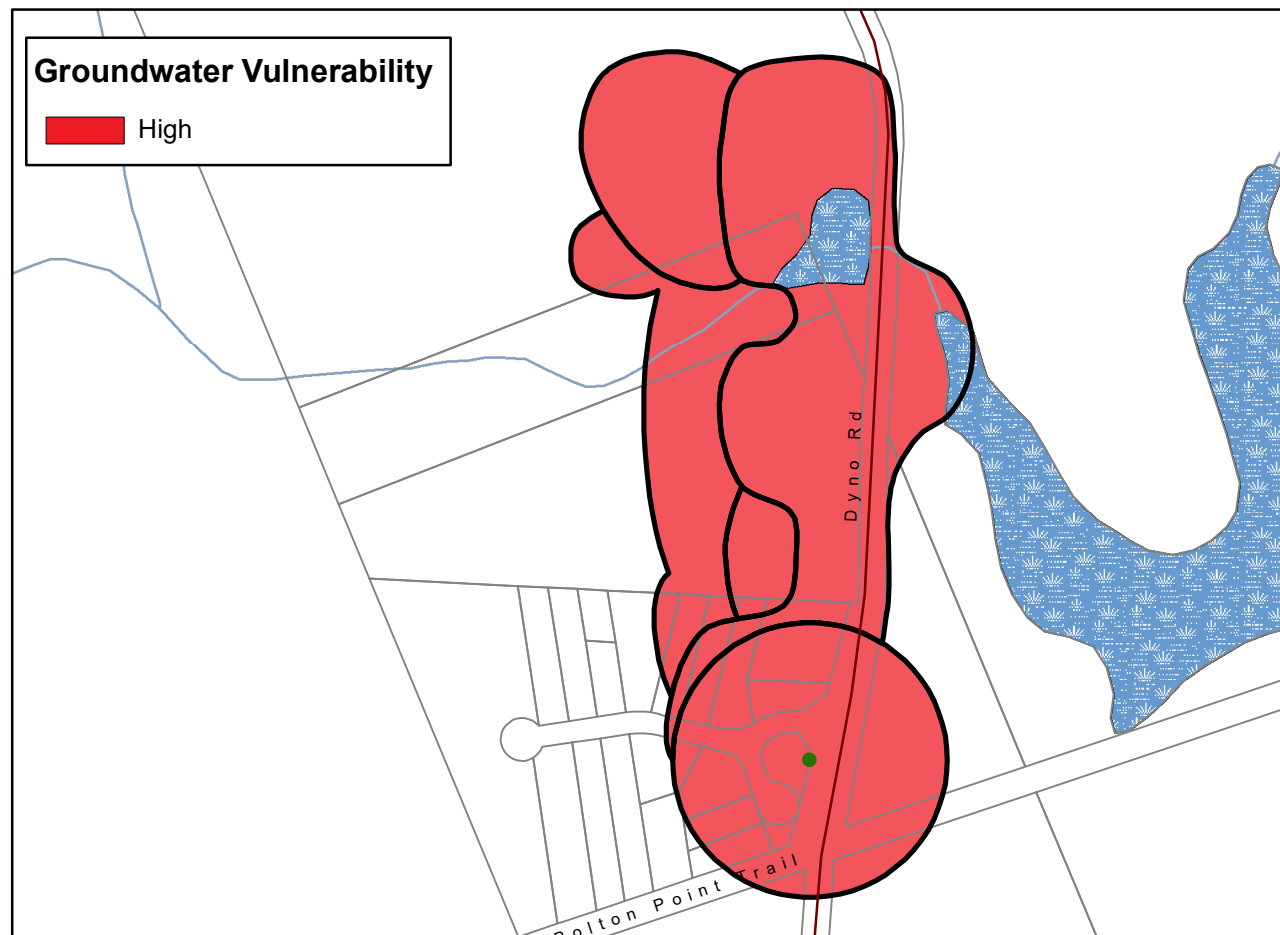
Vulnerability Scores

- 6
- 8
- 10



Groundwater Vulnerability

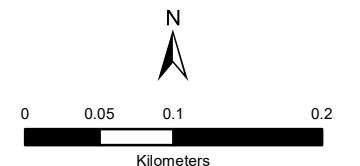
- High



Dyno Estates Municipal Well System Crowe Valley Source Protection Area Wellhead Protection Areas & Vulnerability

Legend

- Municipal Wells
- Railway
- Watercourse
- Main Road
- Highway
- Multi Lane Highway
- Property Boundary
- Source Protection Region
- Source Protection Area
- Lower and Single Tier Municipality
- Upper Tier Municipality
- Wellhead Protection Areas
- Waterbody
- Wetland



Trent Conservation Coalition Source Protection Region

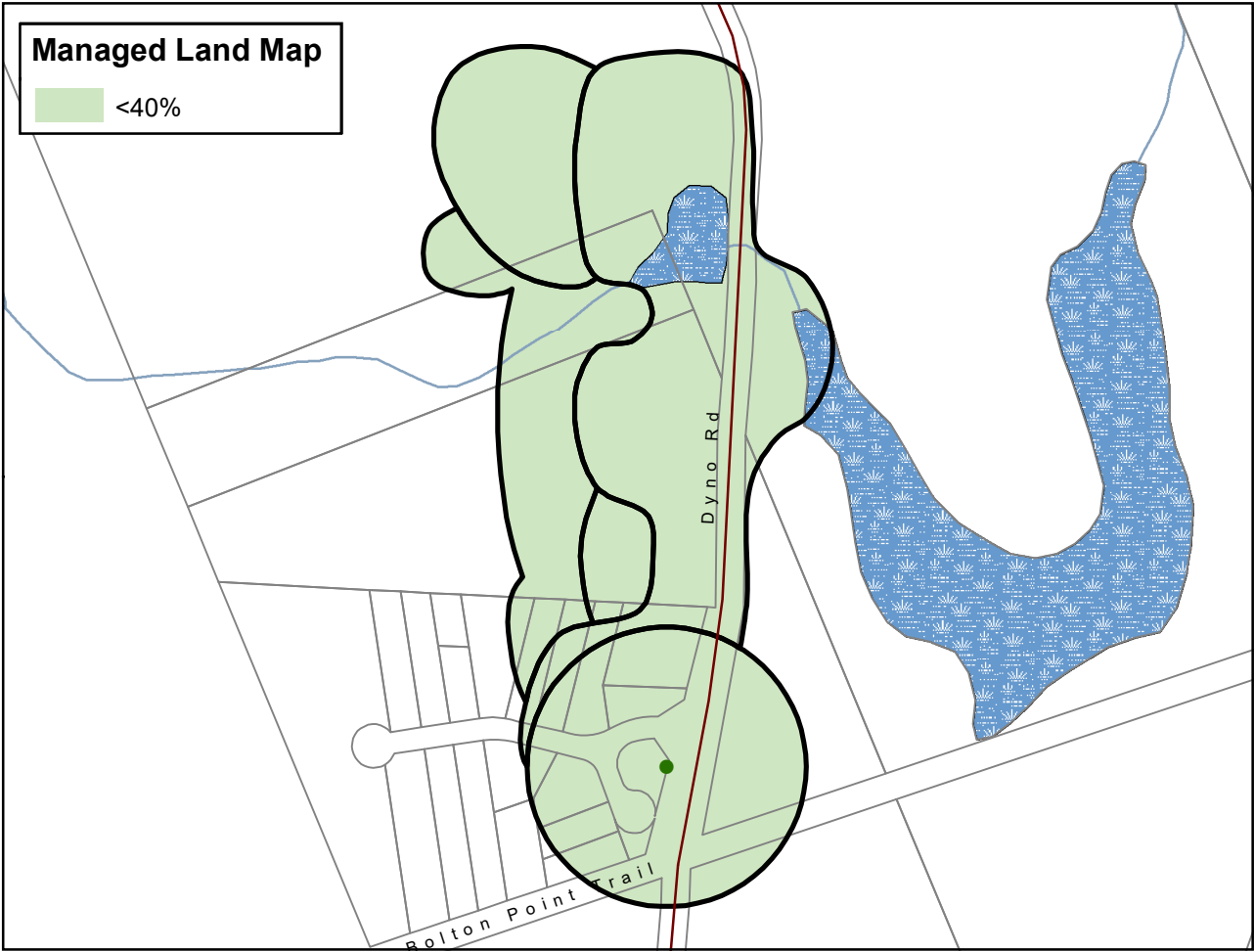
www.trentsourceprotection.on.ca

This map has been prepared for the purpose of meeting the provincial requirements under the Clean Water Act, 2006. If it is proposed to use it for another purpose, it would be advisable to first consult with the responsible conservation authority.

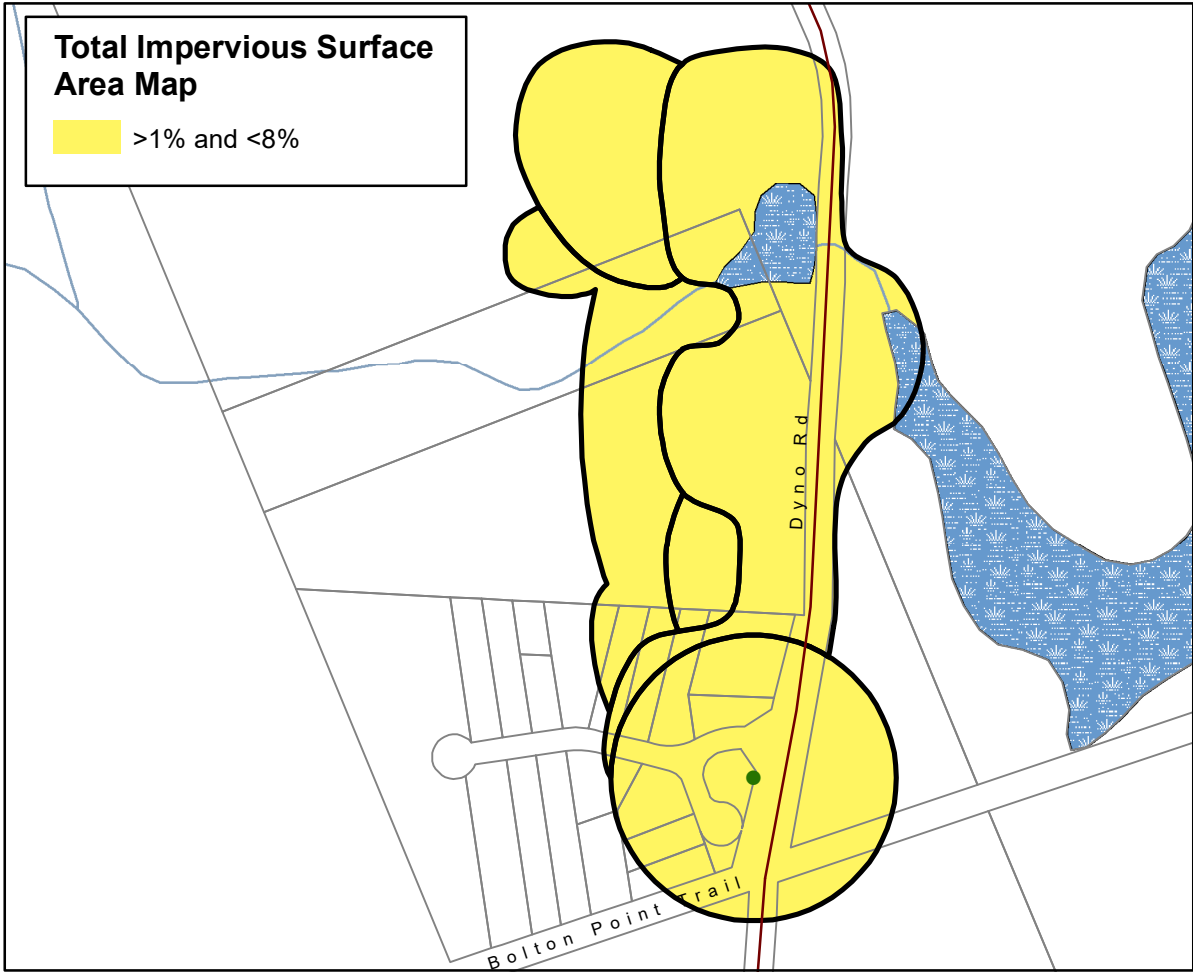
PRODUCED BY Lower Trent Conservation on behalf of the Trent Conservation Coalition Source Protection Committee, March 2011
(Updated July 2016), with data supplied under licence by members of the Ontario Geospatial Data Exchange.

NOTE: Waterbodies and watercourses located within the extent of a wellhead protection area are included in that area.

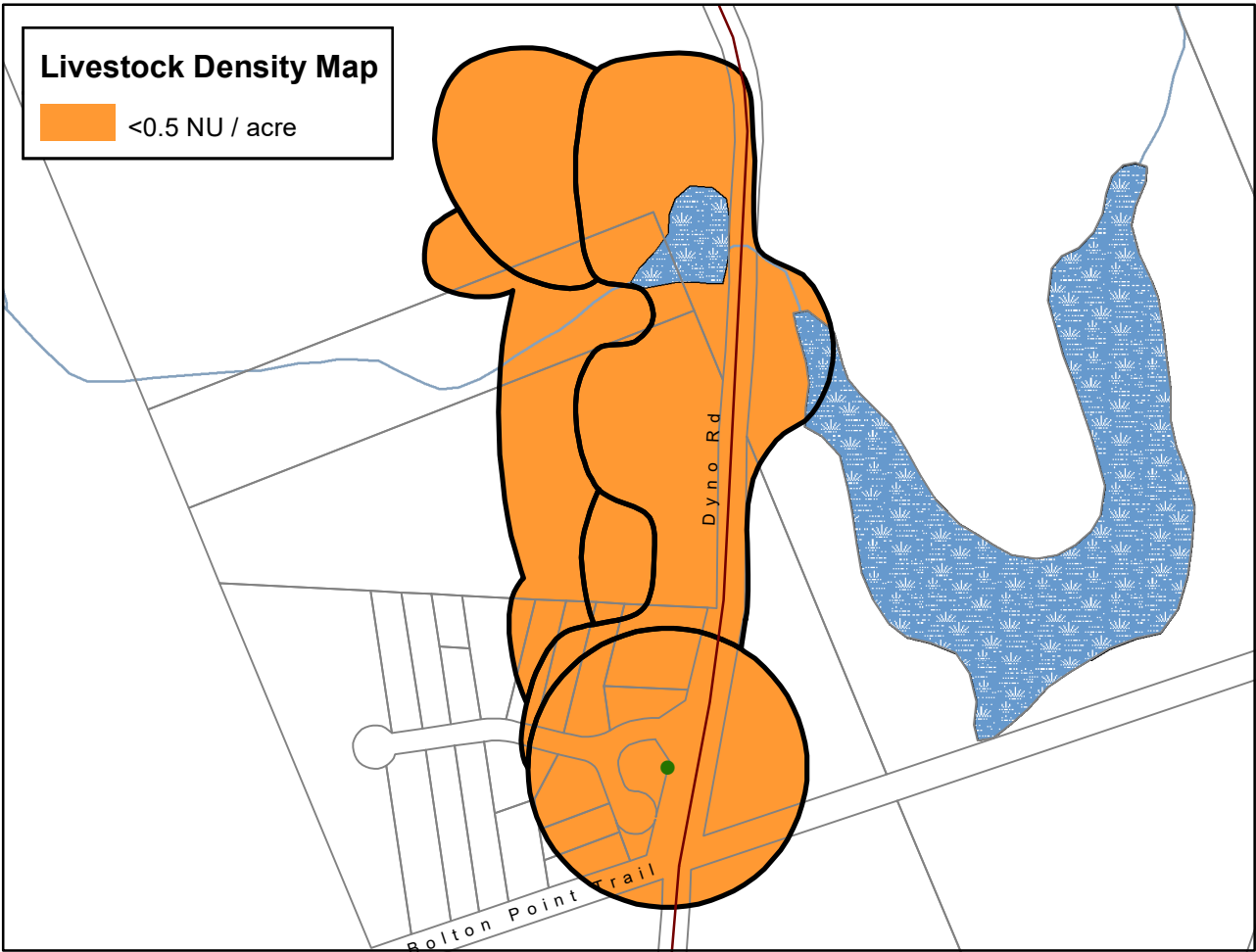
Managed Land Map



Total Impervious Surface Area Map



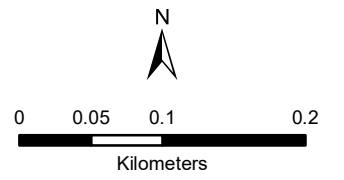
Livestock Density Map



**Dyno Estates
Municipal Well System**
**Crowe Valley
Source Protection Area**
**Managed Land, Livestock
Density & Total Impervious
Surface Area**

Legend

- Municipal Wells
- +— Railway
- Watercourse
- Main Road
- Highway
- Multi Lane Highway
- Property Boundary
- Source Protection Region
- Source Protection Area
- Lower and Single Tier Municipality
- Upper Tier Municipality
- Wellhead Protection Areas
- Waterbody
- Wetland



**Trent Conservation Coalition
Source Protection Region**
www.trentsourceprotection.on.ca

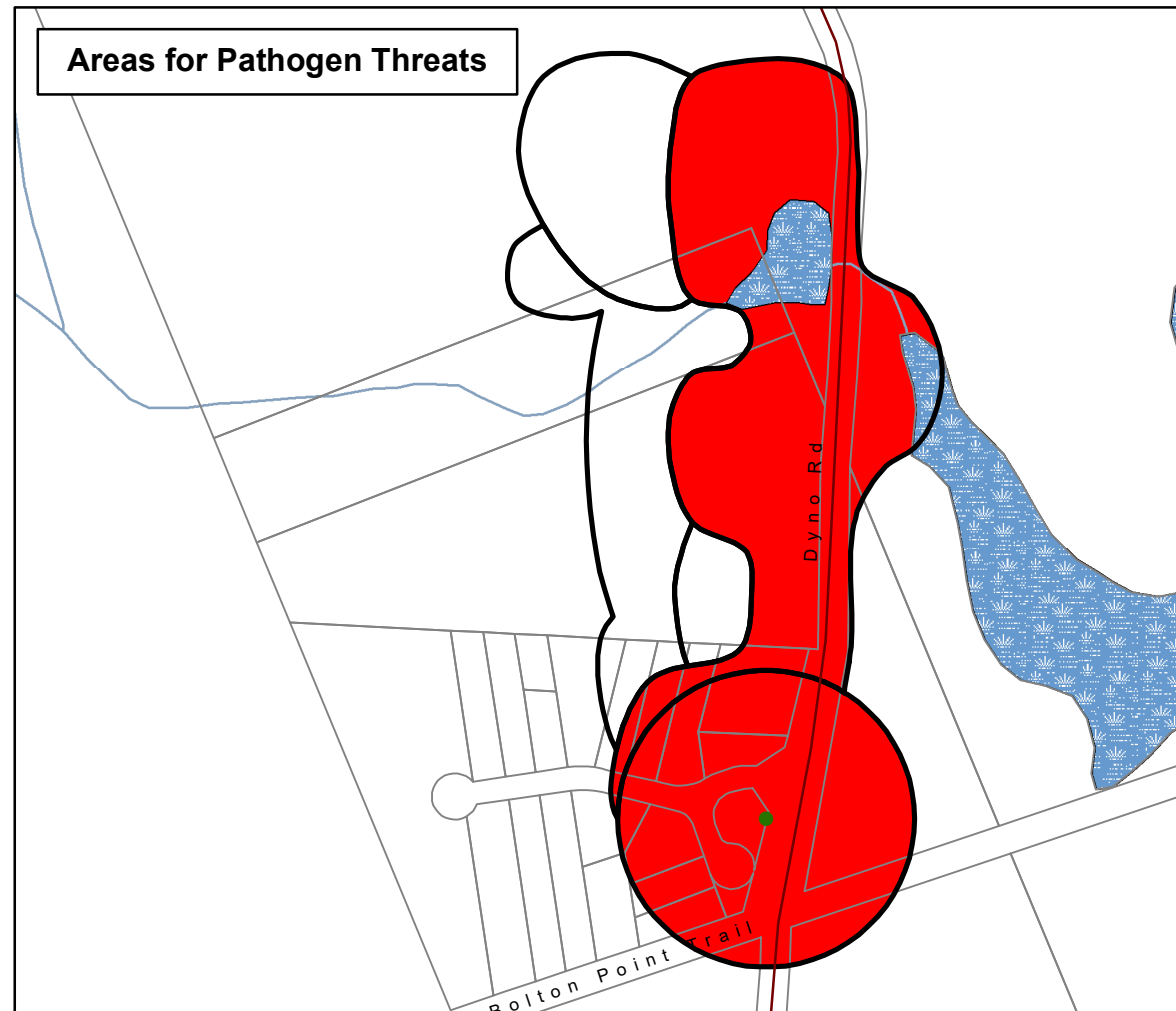
This map has been prepared for the purpose of meeting the provincial requirements under the Clean Water Act, 2006. If it is proposed to use it for another purpose, it would be advisable to first consult with the responsible conservation authority.

PRODUCED BY Lower Trent Conservation on behalf of the Trent Conservation Coalition Source Protection Committee, March 2011
(Updated July 2016), with data supplied under licence by members of the Ontario Geospatial Data Exchange.

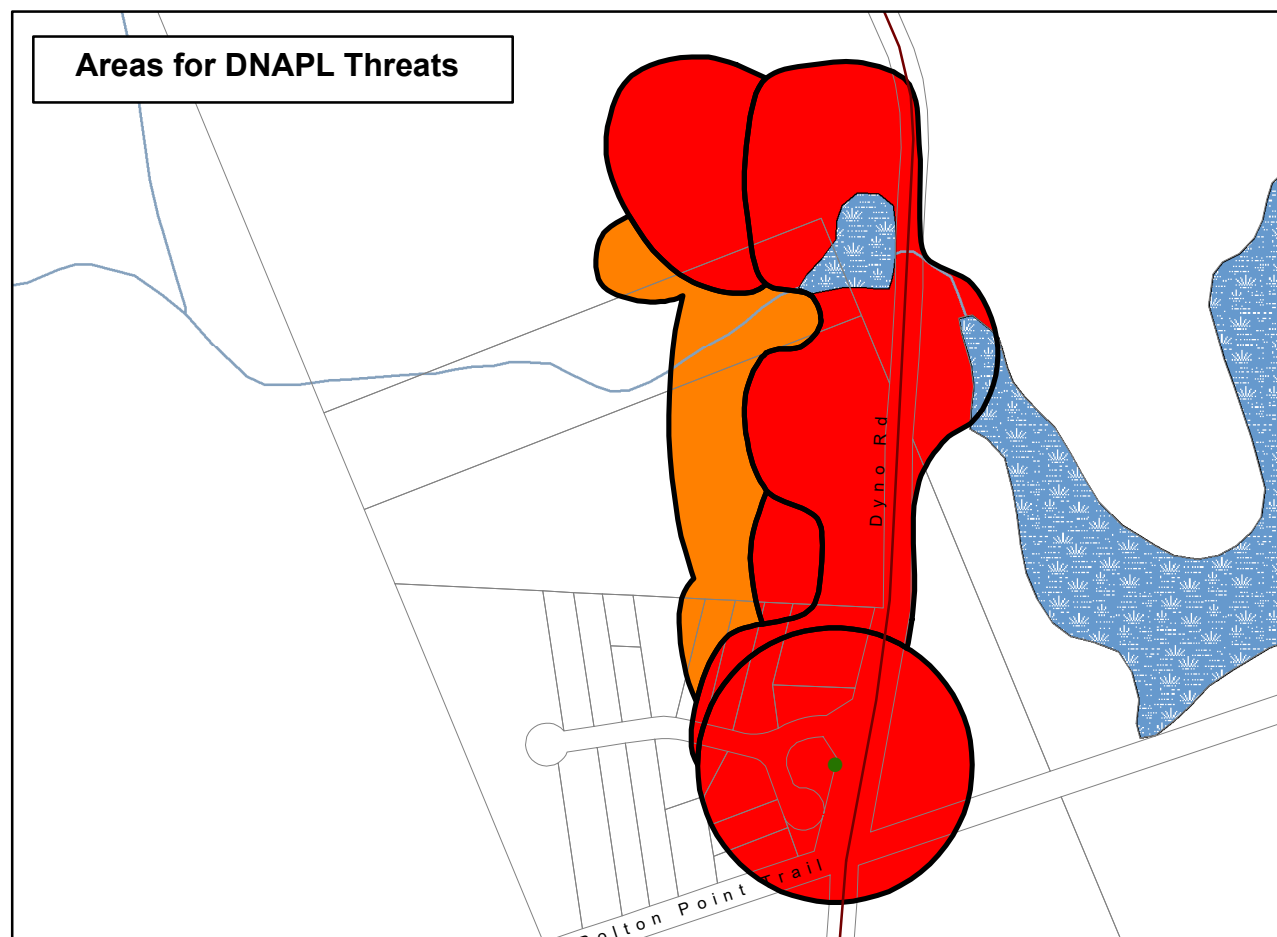
Areas for Chemical Threats



Areas for Pathogen Threats



Areas for DNAPL Threats



CHEMICAL THREATS

Area	Provincial Table of Circumstances		
	Significant	Moderate	Low
	Table 01 (CW10S)	Table 03 (CW10M)	Table 06 (CW10L)
	Table 02 (CW8S)	Table 04 (CW8M)	Table 07 (CW8L)
	-	Table 05 (CW6M)	Table 08 (CW6L)

PATHOGEN THREATS

Area	Provincial Table of Circumstances		
	Significant	Moderate	Low
	Table 12 (PW10S)	Table 13 (PW10M)	-
	-	Table 14 (PW8M)	Table 15 (PW8L)
	-	-	Table 16 (PW6L)

DNAPL THREATS

Area	Provincial Table of Circumstances		
	Significant	Moderate	Low
	Table 9 (DWAS)	-	-
	-	Table 10 (DW6M)	Table 11 (DW6L)

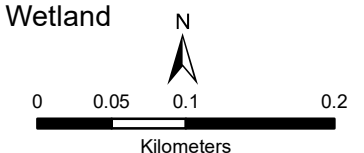
These tables indicate where chemical, pathogen, and DNAPL (dense non-aqueous phase liquid) threats are (or would be for future activities) significant, moderate, or low in the Wellhead Protection Area. The table numbers and codes refer to the Provincial Table of Circumstances that lists the circumstances under which these threats can be significant, moderate, or low. The Provincial Tables of Circumstances can be accessed from: the source protection homepage of ontario.ca or the reports and legislation page of <http://trentsourceprotection.on.ca>

Dyno Estates Municipal Well System Crowe Valley Source Protection Area

Areas for Significant, Moderate, & Low Drinking Water Threats (Chemical, Pathogen & DNAPL Threats)

Legend

- Municipal Wells
- Railway
- Watercourse
- Main Road
- Highway
- Multi Lane Highway
- Property Boundary
- Source Protection Region
- Source Protection Areas
- Lower and Single Tier Municipality
- Upper Tier Municipality
- Wellhead Protection Areas
- Waterbody
- Wetland

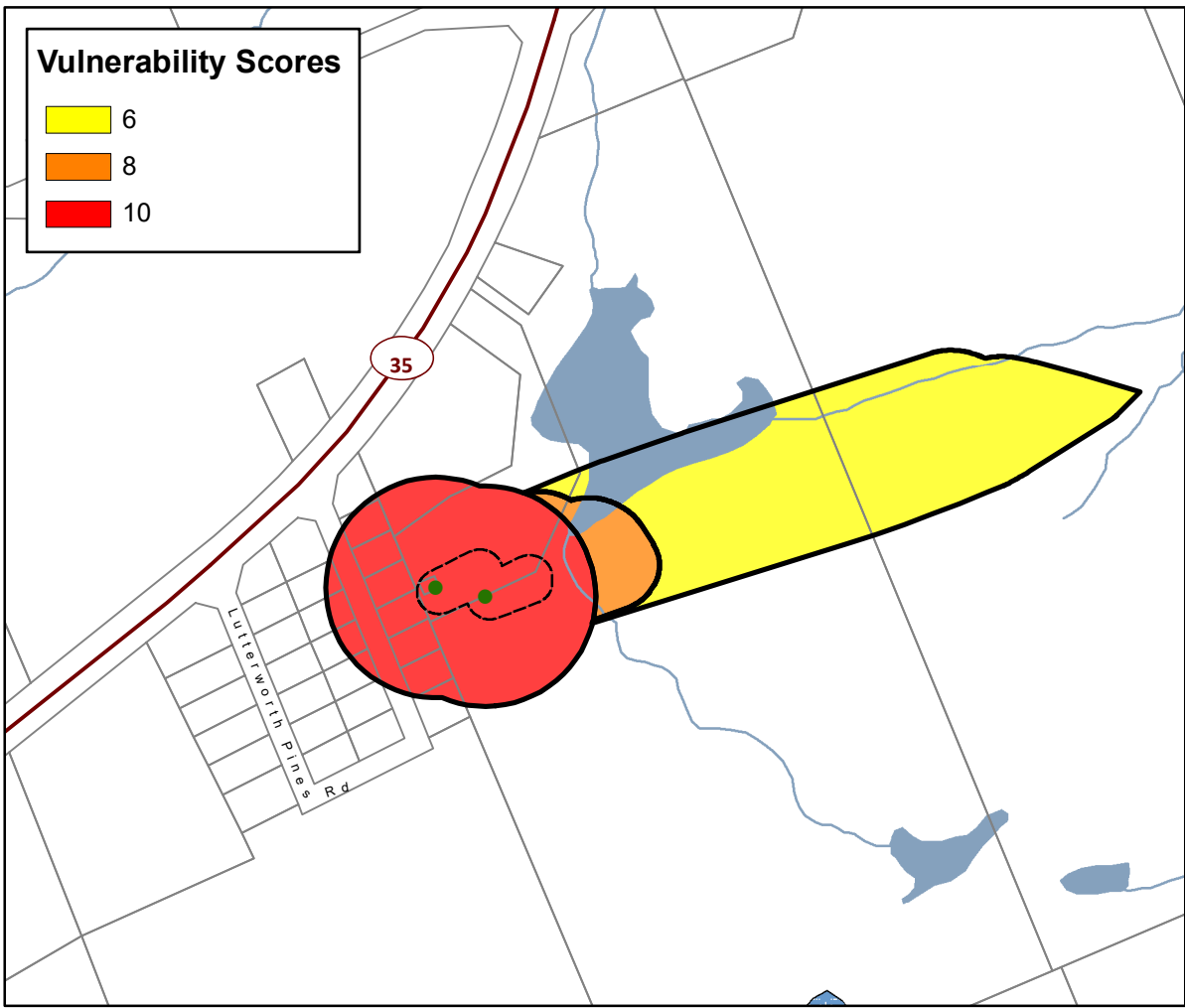
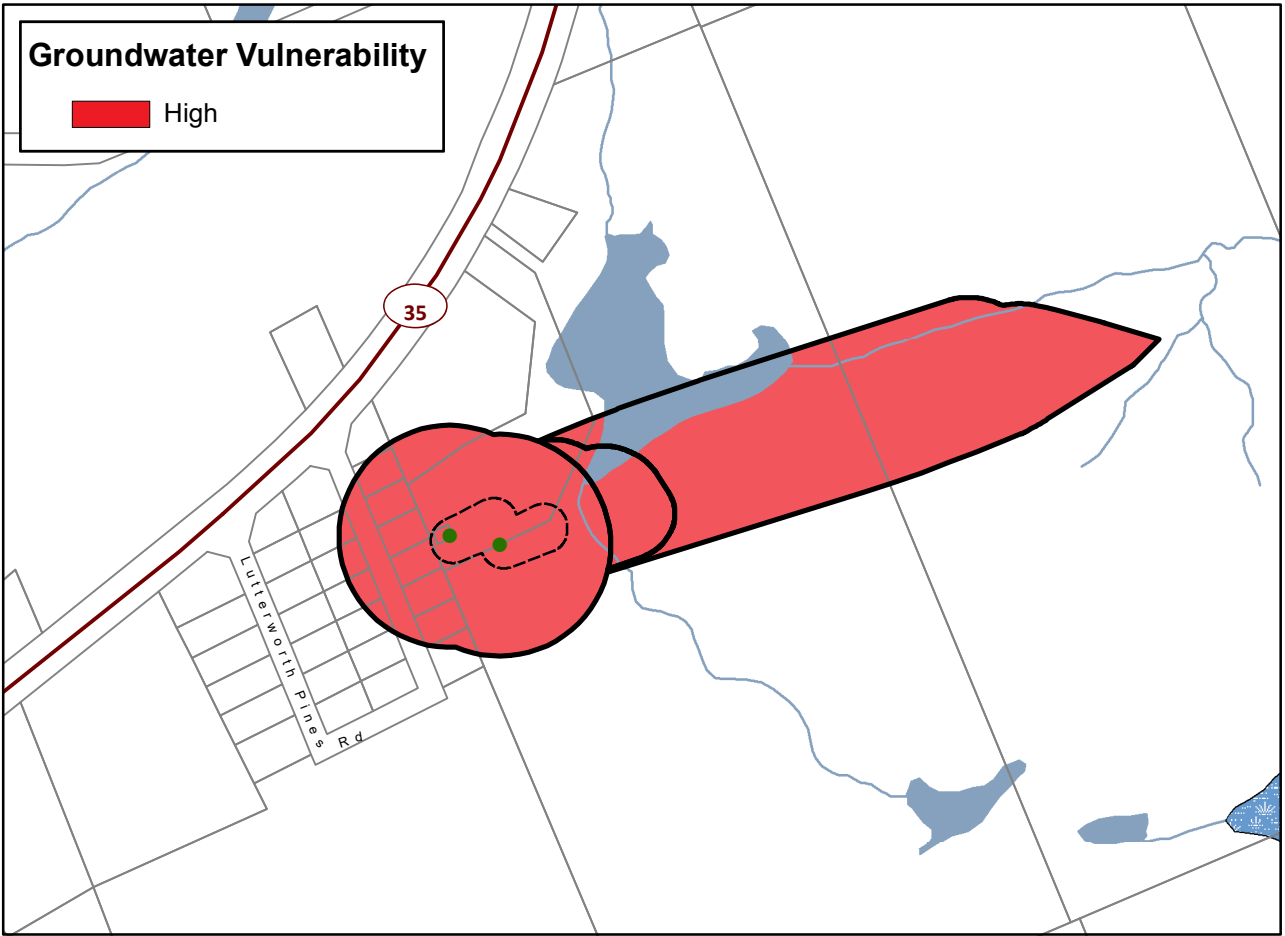
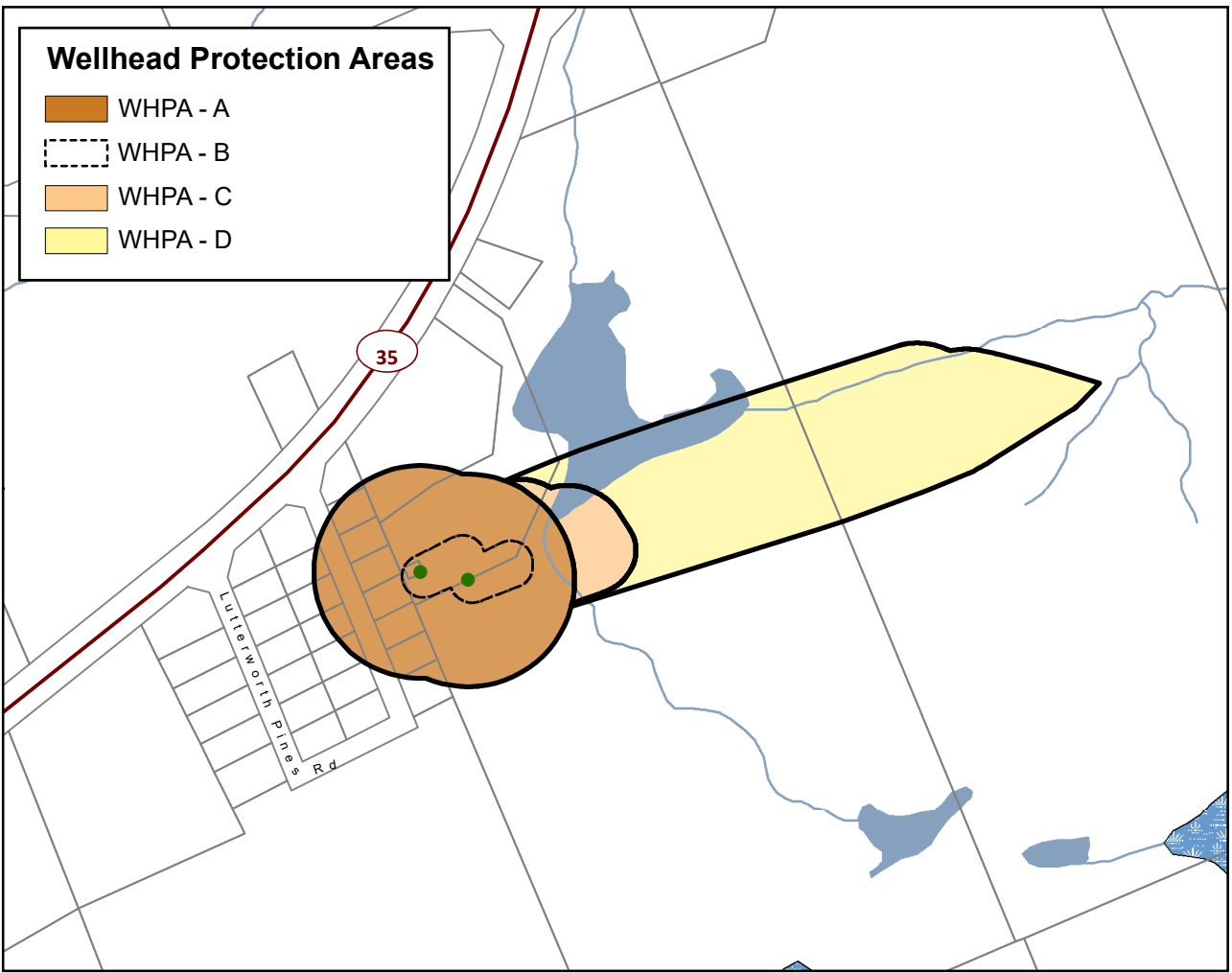


Trent Conservation Coalition Source Protection Region

www.trentsourceprotection.on.ca

This map has been prepared for the purpose of meeting the provincial requirements under the Clean Water Act, 2006. If it is proposed to use it for another purpose, it would be advisable to first consult with the responsible conservation authority.

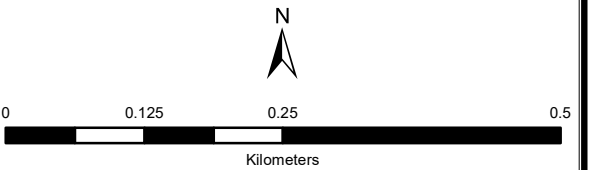
PRODUCED BY Lower Trent Conservation on behalf of the Trent Conservation Coalition Source Protection Committee, March 2011
(Updated July 2016), with data supplied under licence by members of the Ontario Geospatial Data Exchange.



Lutterworth Pines Municipal Well System Kawartha-Haliburton Source Protection Area Wellhead Protection Areas & Vulnerability

Legend

- Municipal Wells
- +— Railway
- Watercourse
- Main Road
- Highway
- Multi Lane Highway
- Property Boundary
- Source Protection Region
- Source Protection Area
- Lower and Single Tier Municipality
- Upper Tier Municipality
- Wellhead Protection Areas
- Waterbody
- Wetland


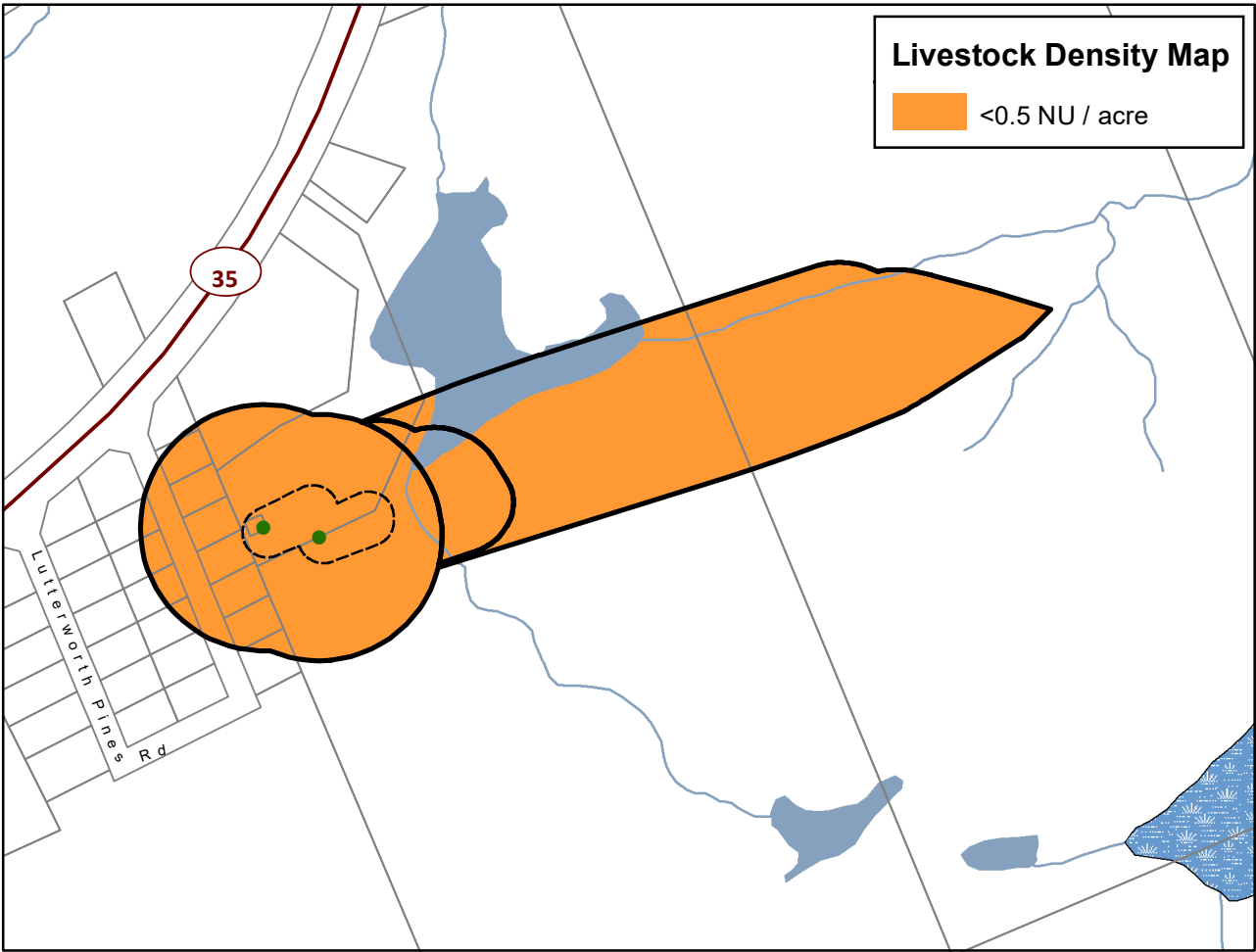
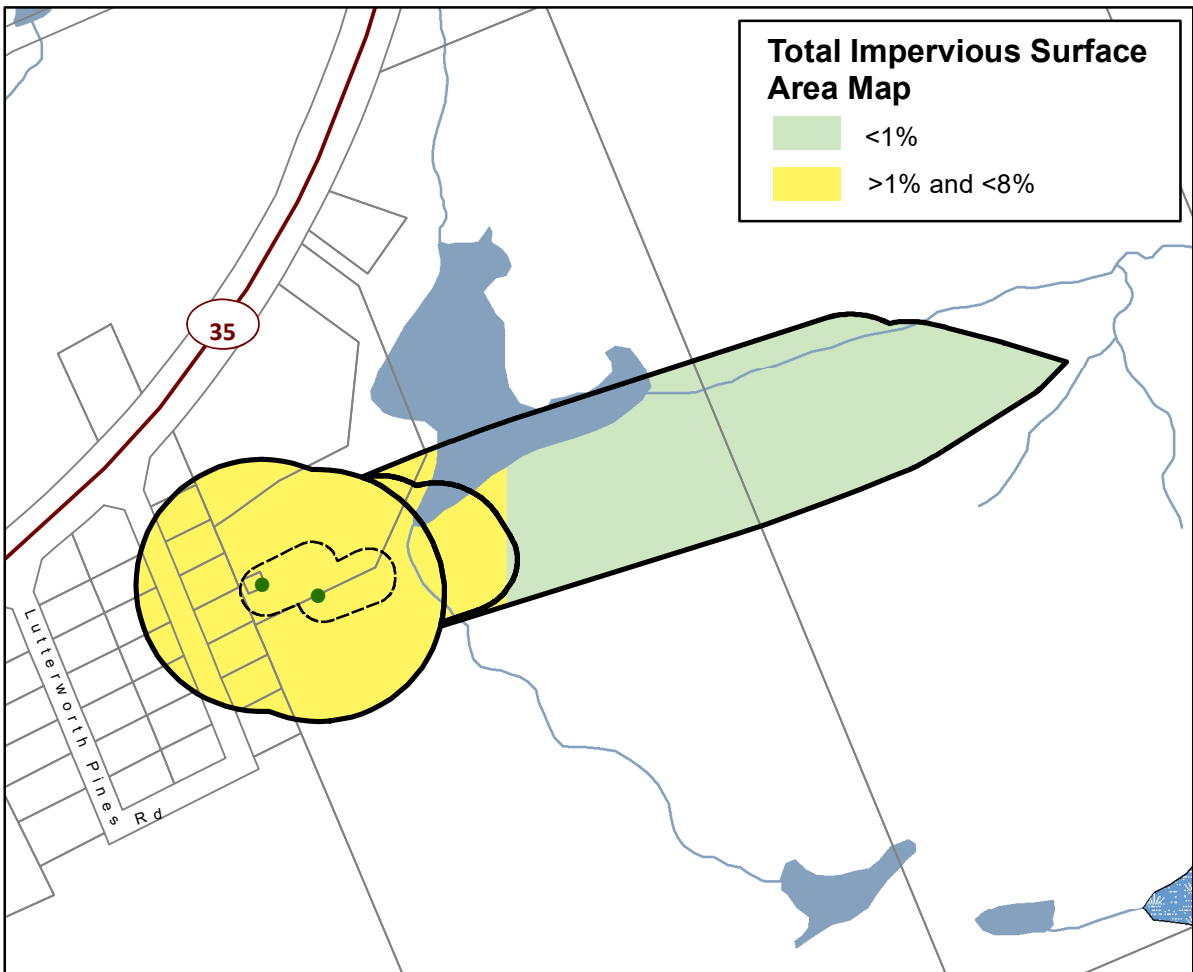
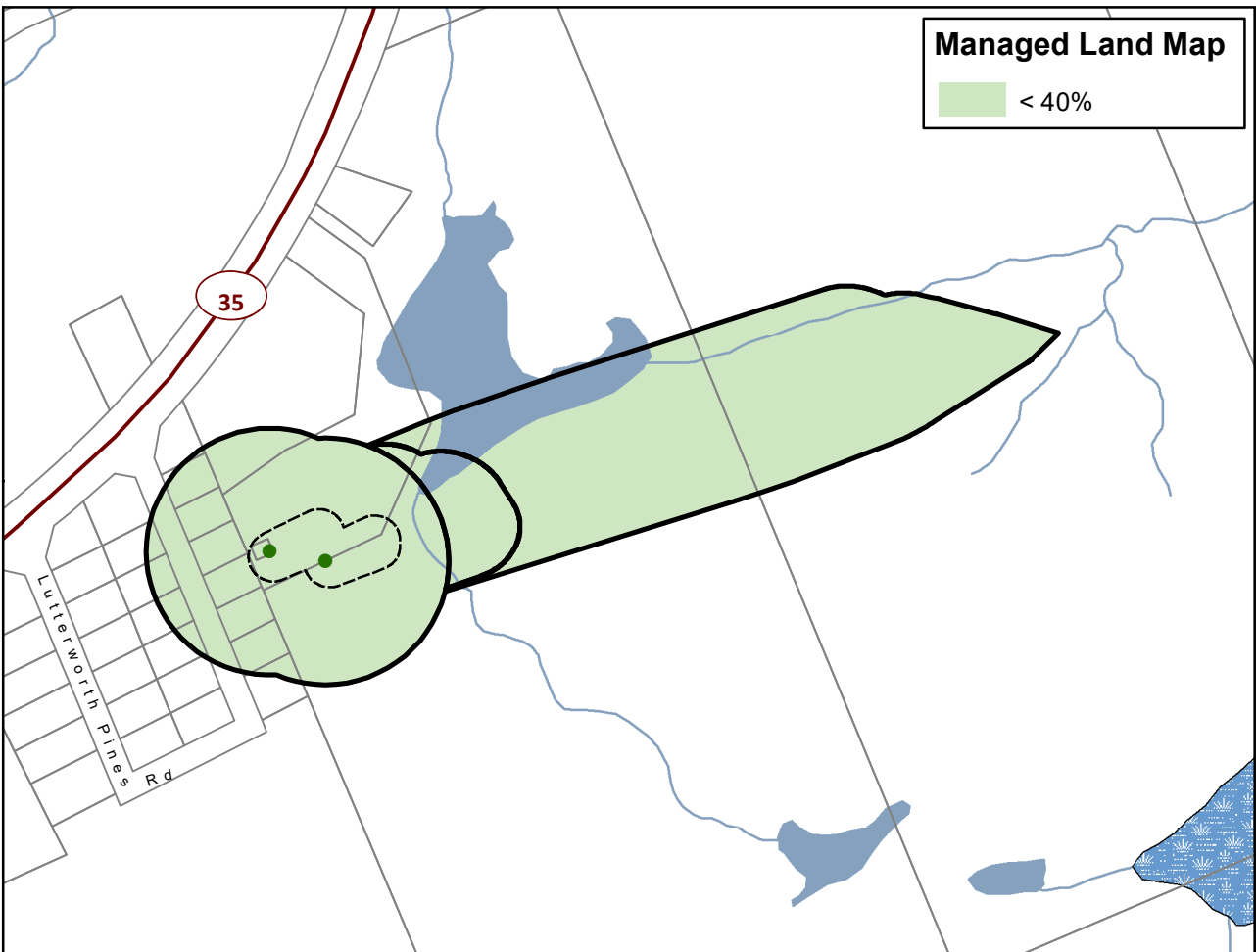


**Trent Conservation Coalition
Source Protection Region**
www.trentsourceprotection.on.ca

This map has been prepared for the purpose of meeting the provincial requirements under the Clean Water Act, 2006. If it is proposed to use it for another purpose, it would be advisable to first consult with the responsible conservation authority.

PRODUCED BY Lower Trent Conservation on behalf of the Trent Conservation Coalition Source Protection Committee, March 2011
(Updated July 2016), with data supplied under licence by members of the Ontario Geospatial Data Exchange.

NOTE: Waterbodies and watercourses located within the extent of a wellhead protection area are included in that area.



DRINKING WATER SOURCE PROTECTION
ACT FOR CLEAN WATER

Lutterworth Pines Municipal Well System

Kawartha-Haliburton Source Protection Area

Managed Land, Livestock Density & Total Impervious Surface Area

Legend

- Municipal Wells
- Railway
- Watercourse
- Main Road
- Highway
- Multi Lane Highway
- Property Boundary
- Source Protection Region
- Source Protection Area
- Upper Tier Municipality
- Lower and Single Tier Municipality
- Wellhead Protection Areas
- Waterbody
- Wetland

0 0.05 0.1 0.2
Kilometers

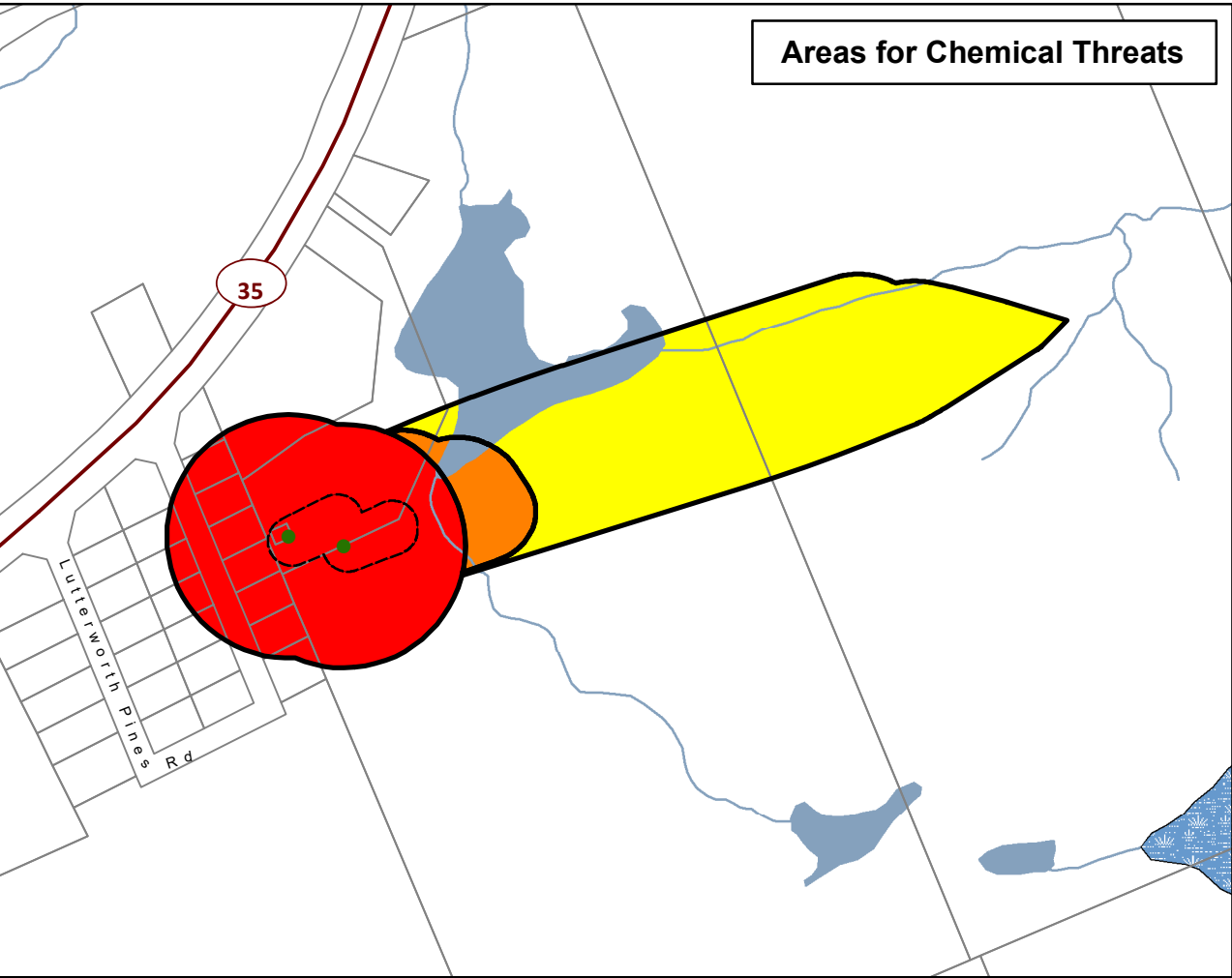
Trent Conservation Coalition Source Protection Region
www.trentsourceprotection.on.ca

This map has been prepared for the purpose of meeting the provincial requirements under the Clean Water Act, 2006. If it is proposed to use it for another purpose, it would be advisable to first consult with the responsible conservation authority.

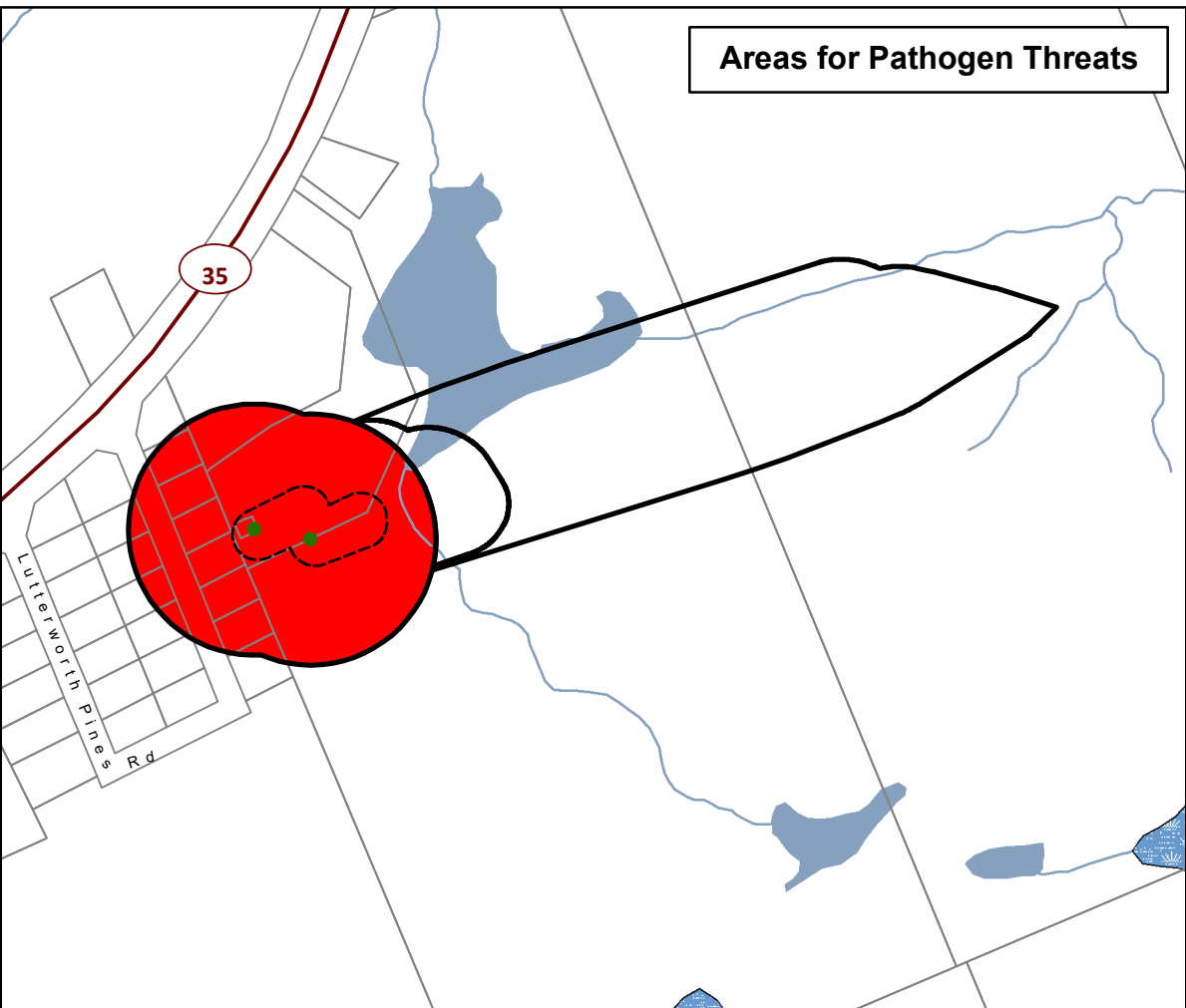
PRODUCED BY Lower Trent Conservation on behalf of the Trent Conservation Coalition Source Protection Committee, March 2011
(Updated July 2016), with data supplied under licence by members of the Ontario Geospatial Data Exchange.

Ontario
Made possible through the support of the Government of Ontario

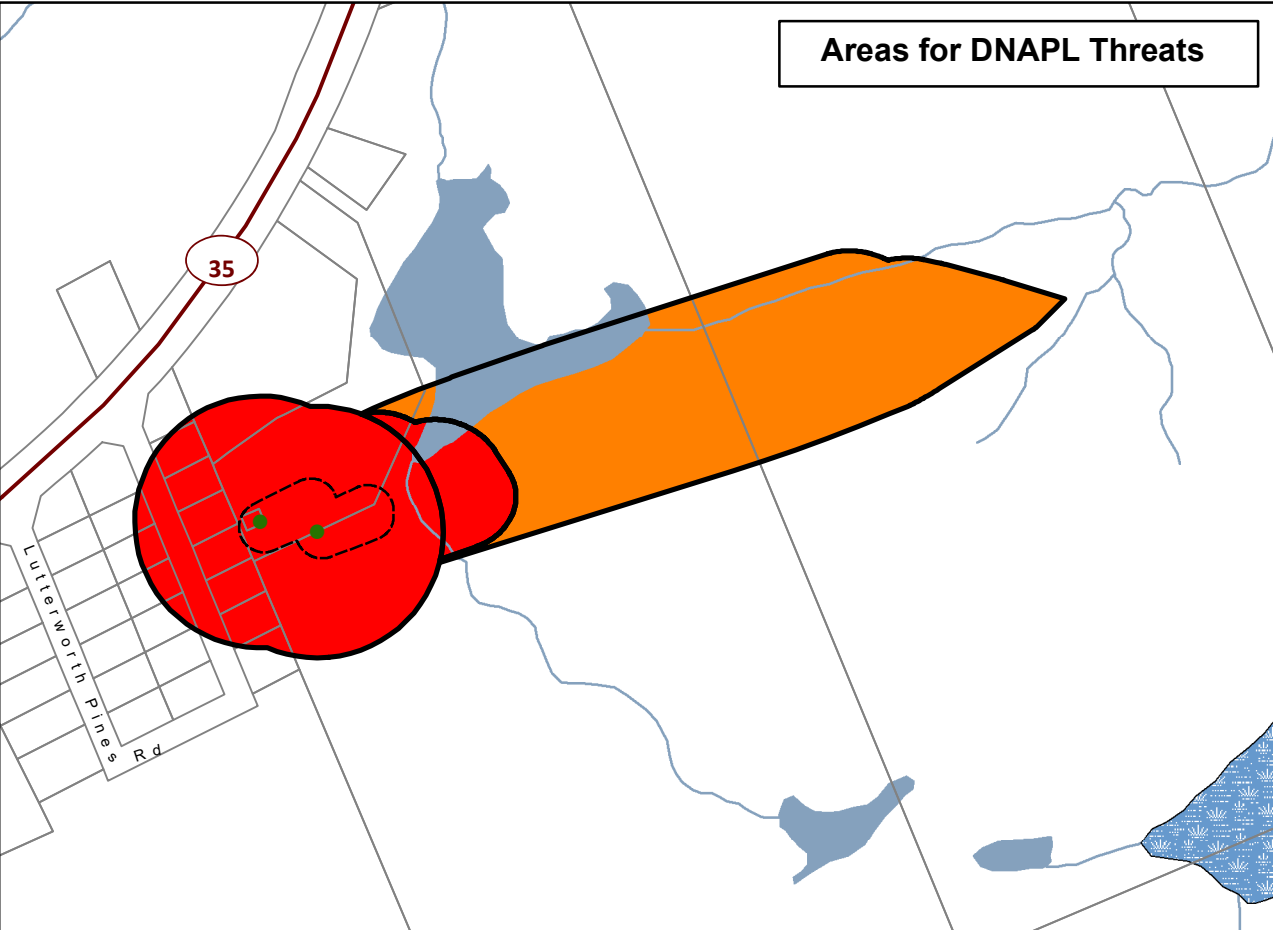
Areas for Chemical Threats



Areas for Pathogen Threats



Areas for DNAPL Threats



CHEMICAL THREATS			
Area	Provincial Table of Circumstances		
	Significant	Moderate	Low
	Table 01 (CW10S)	Table 03 (CW10M)	Table 06 (CW10L)
	Table 02 (CW8S)	Table 04 (CW8M)	Table 07 (CW8L)
	-	Table 05 (CW6M)	Table 08 (CW6L)

PATHOGEN THREATS			
Area	Provincial Table of Circumstances		
	Significant	Moderate	Low
	Table 12 (PW10S)	Table 13 (PW10M)	-
	-	Table 14 (PW8M)	Table 15 (PW8L)
	-	-	Table 16 (PW6L)

DNAPL THREATS			
Area	Provincial Table of Circumstances		
	Significant	Moderate	Low
	Table 9 (DWAS)	-	-
	-	Table 10 (DW6M)	Table 11 (DW6L)

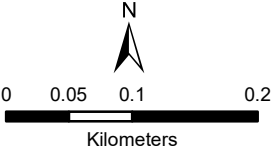
These tables indicate where chemical, pathogen, and DNAPL (dense non-aqueous phase liquid) threats are (or would be for future activities) significant, moderate, or low in the Wellhead Protection Area. The table numbers and codes refer to the Provincial Table of Circumstances that lists the circumstances under which these threats can be significant, moderate, or low. The Provincial Tables of Circumstances can be accessed from: the source protection homepage of ontario.ca or the reports and legislation page of <http://trentsourceprotection.on.ca>



Lutterworth Pines
Municipal Well System
Kawartha-Haliburton Source
Protection Area

Areas for Significant, Moderate,
& Low Drinking Water Threats
(Chemical, Pathogen &
DNAPL Threats)

- Legend
- Municipal Wells
 - Railway
 - Watercourse
 - Main Road
 - Highway
 - Multi Lane Highway
 - Property Boundary
 - Source Protection Region
 - Source Protection Areas
 - Upper Tier Municipality
 - Lower and Single Tier Municipality
 - Wellhead Protection Areas
 - Waterbody
 - Wetland

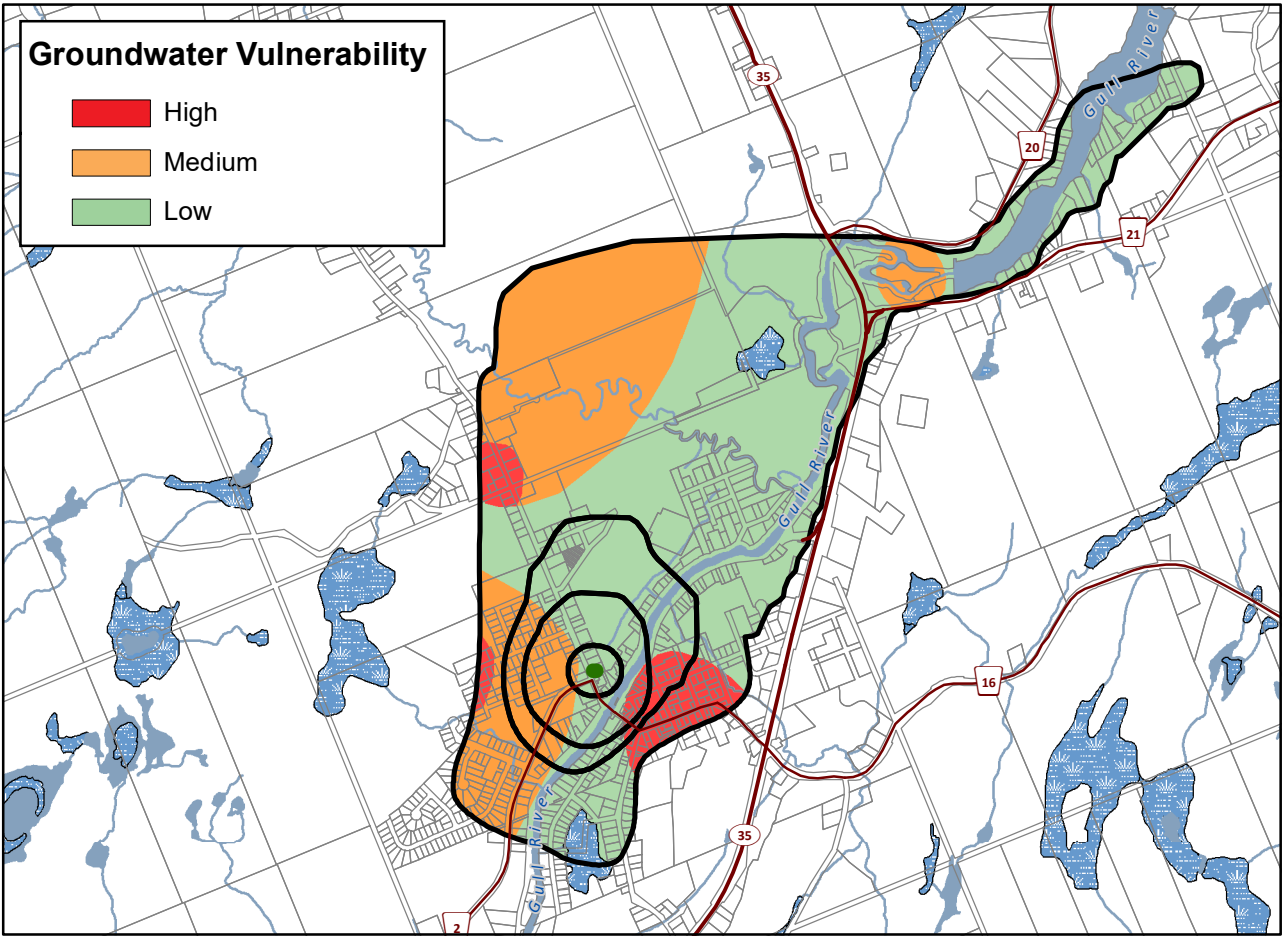
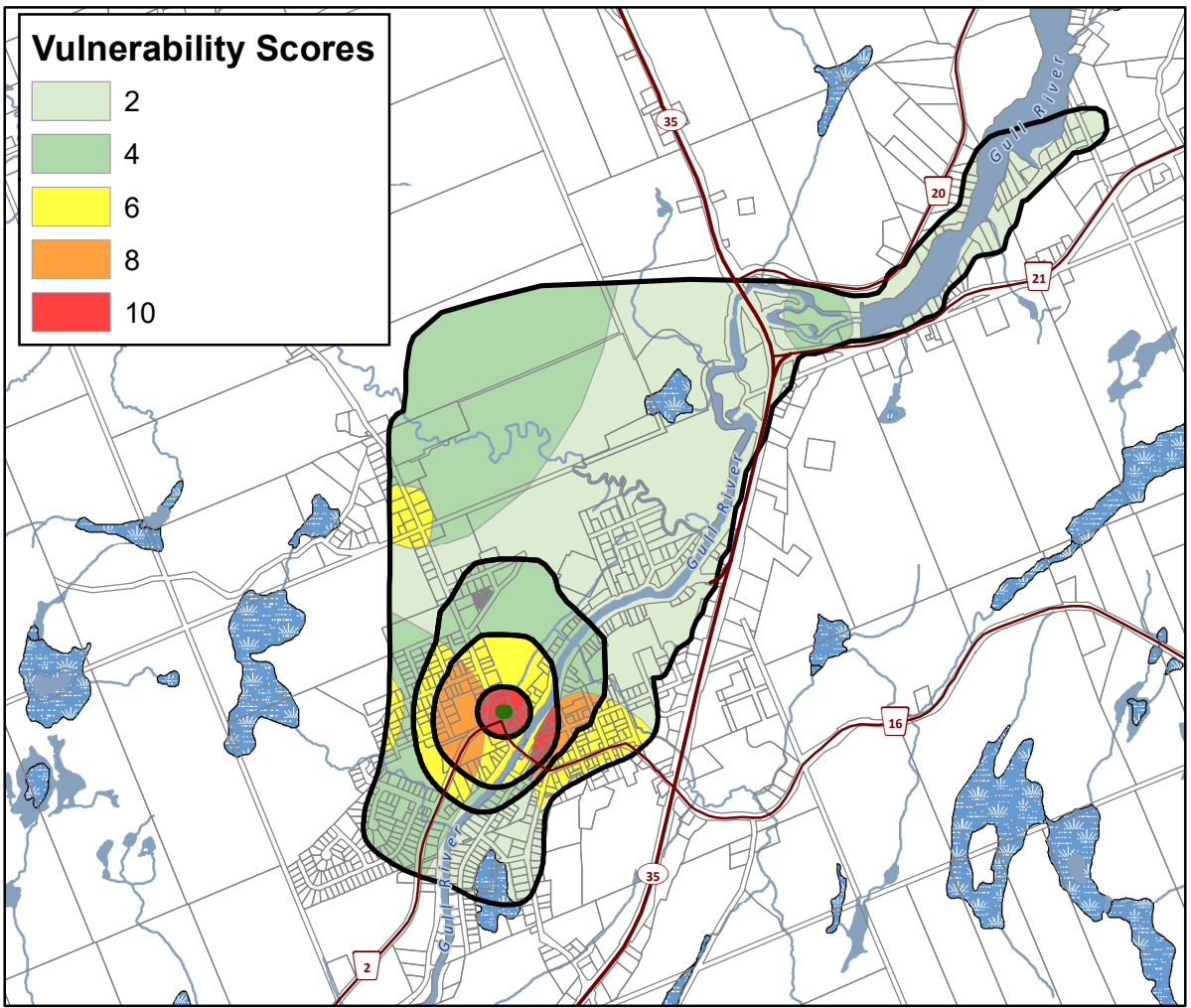
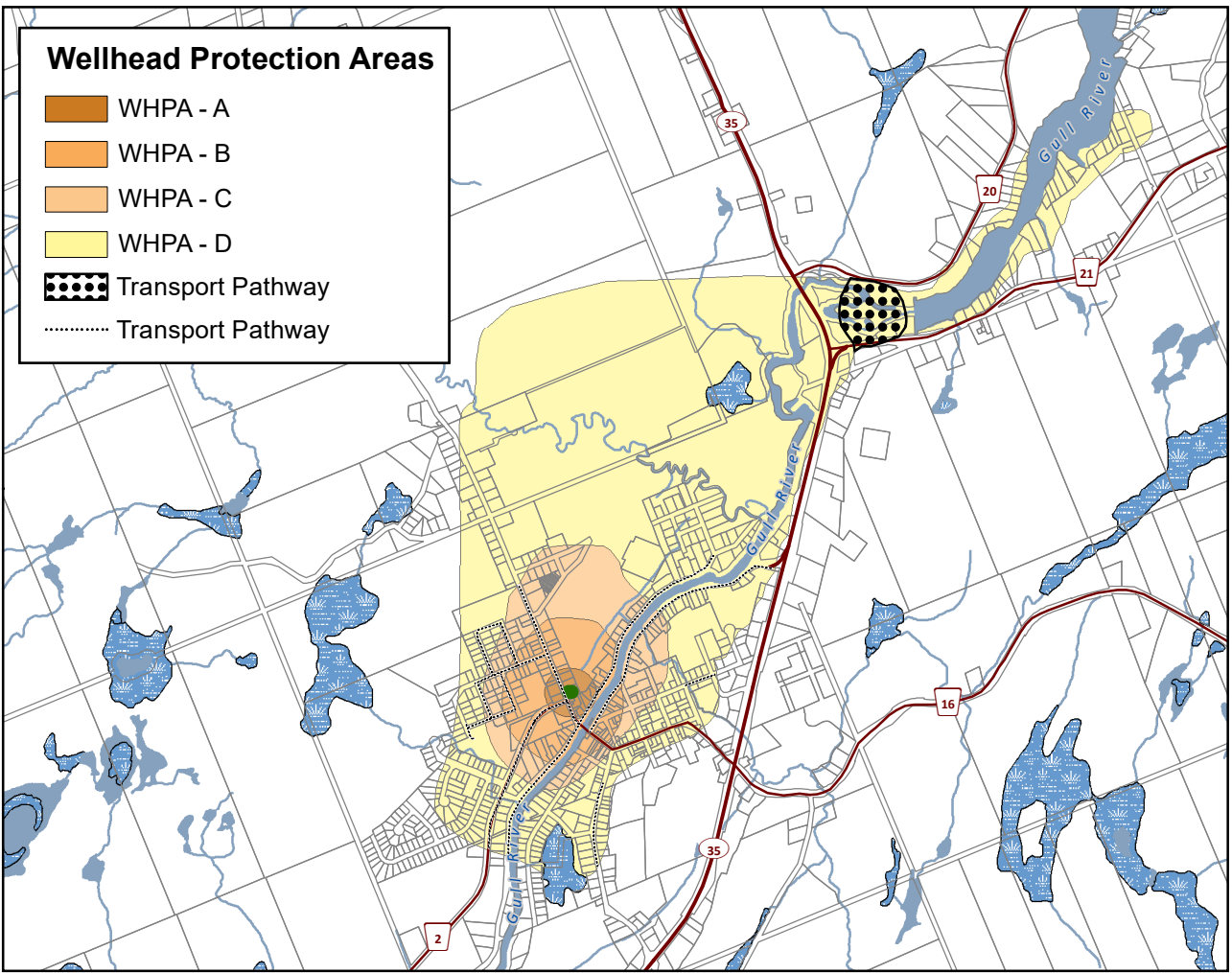


Trent Conservation Coalition
Source Protection Region
www.trentsourceprotection.on.ca

This map has been prepared for the purpose of meeting the provincial requirements under the Clean Water Act, 2006. If it is proposed to use it for another purpose, it would be advisable to first consult with the responsible conservation authority.

PRODUCED BY Lower Trent Conservation on behalf of the Trent Conservation Coalition Source Protection Committee, March 2011
(Updated July 2016), with data supplied under licence by members of the Ontario Geospatial Data Exchange.





DRINKING WATER SOURCE PROTECTION
ACT FOR CLEAN WATER

**Minden
Municipal Well System
Kawartha-Haliburton
Source Protection Area
Wellhead Protection Areas
& Vulnerability**

Legend

- Municipal Wells
- Railway
- Watercourse
- Main Road
- Highway
- Multi Lane Highway
- Property Boundary
- Source Protection Region
- Source Protection Area
- Lower and Single Tier Municipality
- Upper Tier Municipality
- Wellhead Protection Areas
- Waterbody
- Wetland

0 0.5 1 2
Kilometres

**Trent Conservation Coalition
Source Protection Region**
www.trentsourceprotection.on.ca

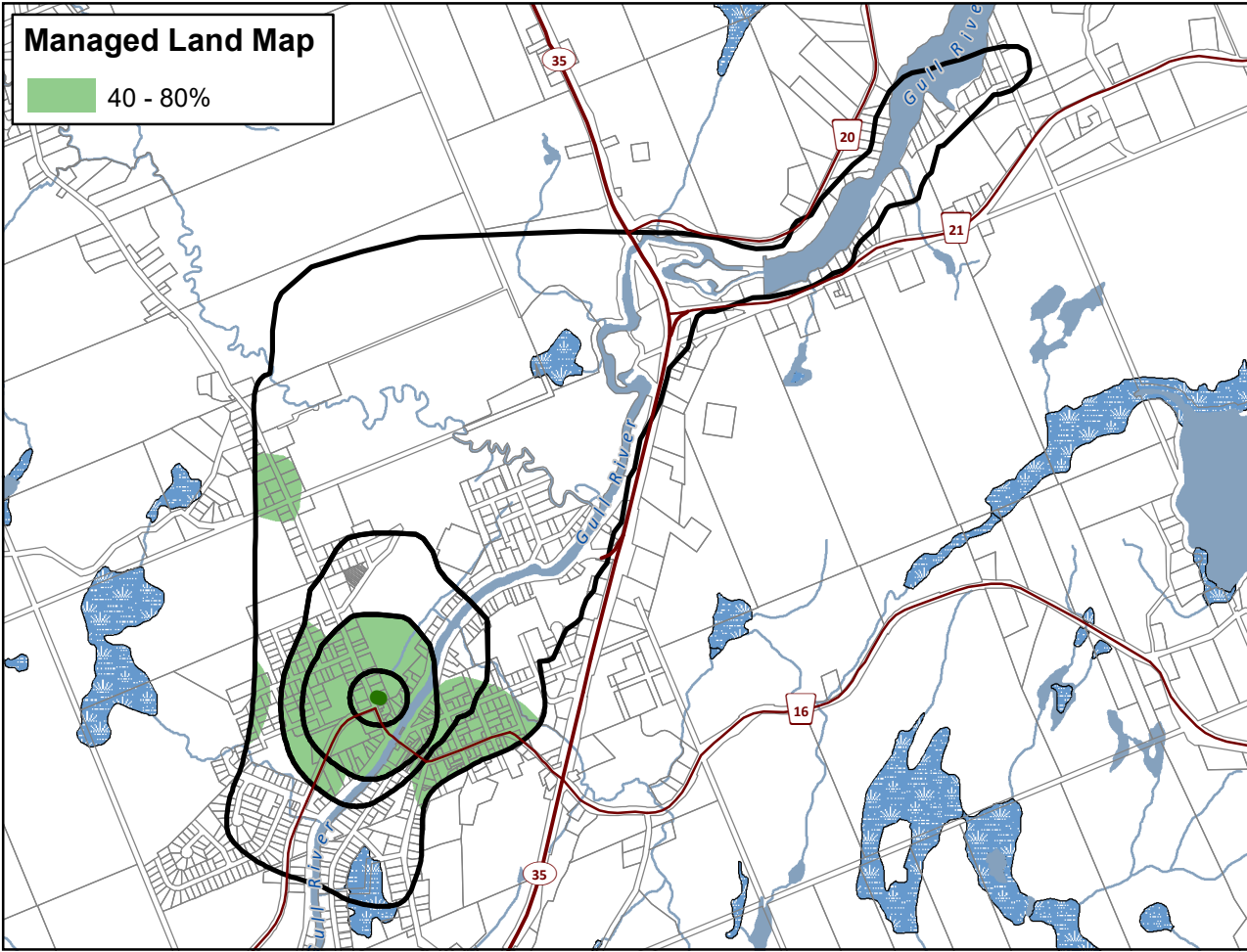
This map has been prepared for the purpose of meeting the provincial requirements under the Clean Water Act, 2006. If it is proposed to use it for another purpose, it would be advisable to first consult with the responsible conservation authority.

PRODUCED BY Lower Trent Conservation on behalf of the Trent Conservation Coalition Source Protection Committee, March 2011
(Updated July 2016), with data supplied under licence by members of the Ontario Geospatial Data Exchange.

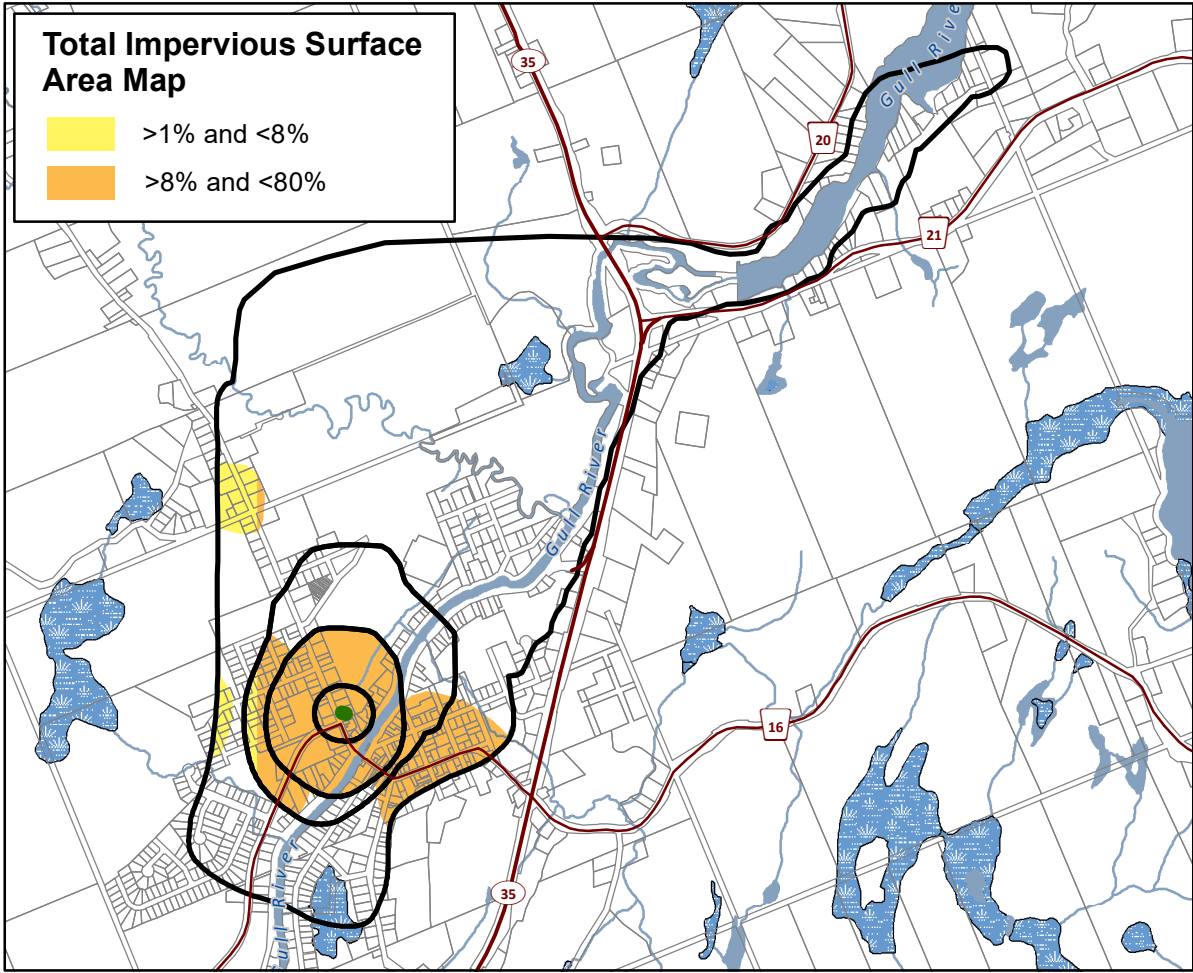
NOTE: Waterbodies and watercourses located within the extent of a wellhead protection area are included in that area.

Ontario
Made possible through the support of the Government of Ontario

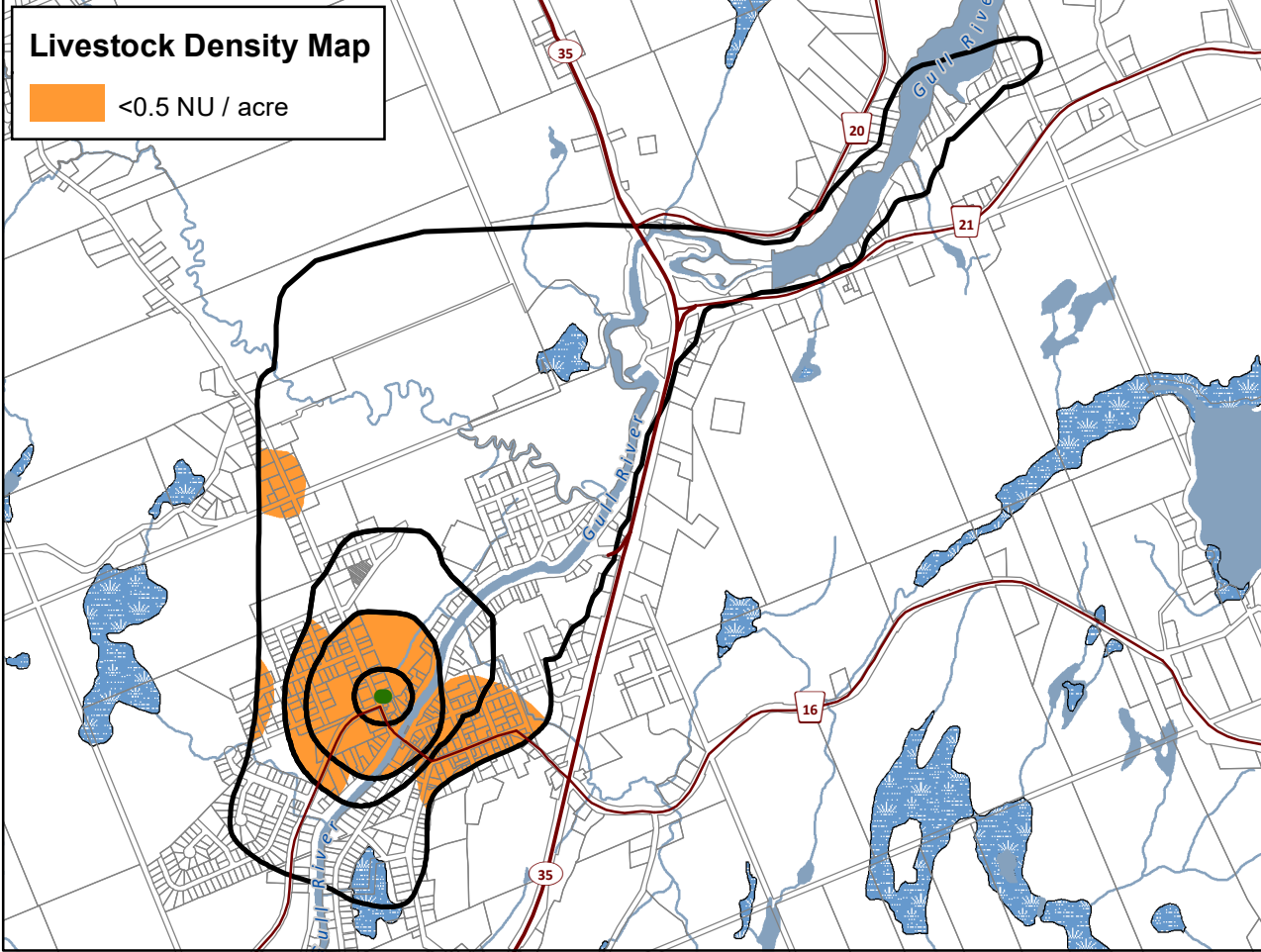
Managed Land Map



Total Impervious Surface Area Map



Livestock Density Map

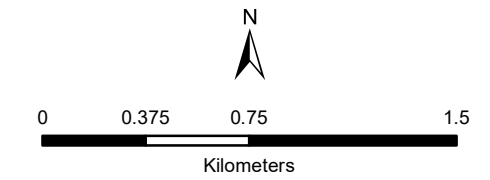


Minden Municipal Well System Kawartha-Haliburton Source Protection Area

Managed Land, Livestock Density & Total Impervious Surface Area

Legend

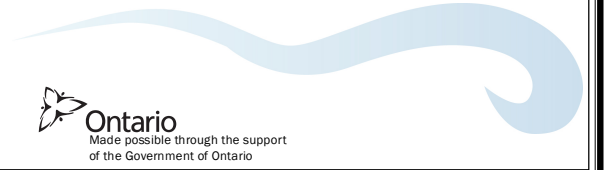
- Municipal Wells
- +— Railway
- Watercourse
- Main Road
- Highway
- Multi Lane Highway
- Property Boundary
- Source Protection Region
- Source Protection Area
- Lower and Single Tier Municipality
- Upper Tier Municipality
- Wellhead Protection Areas
- Waterbody
- Wetland

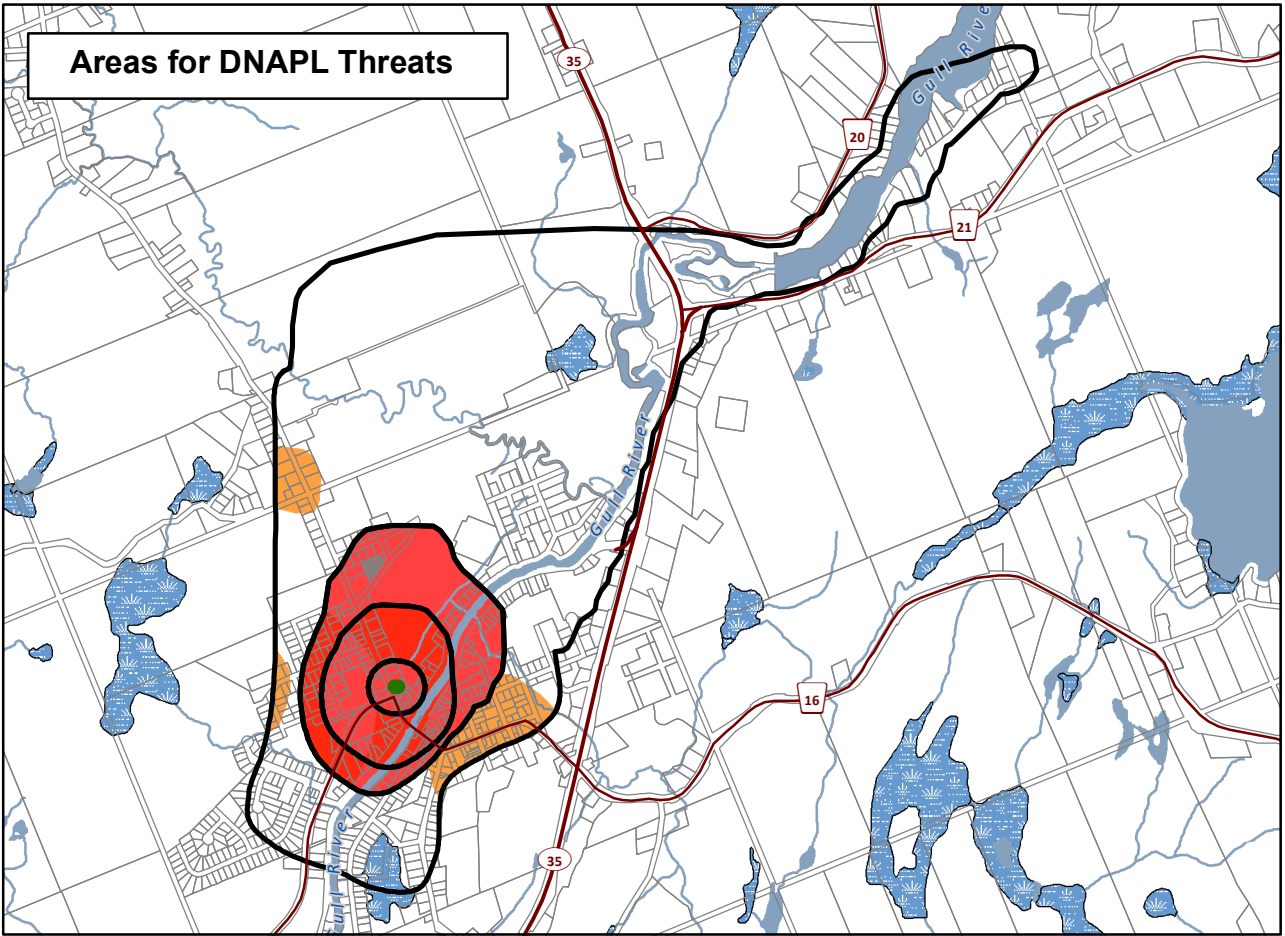
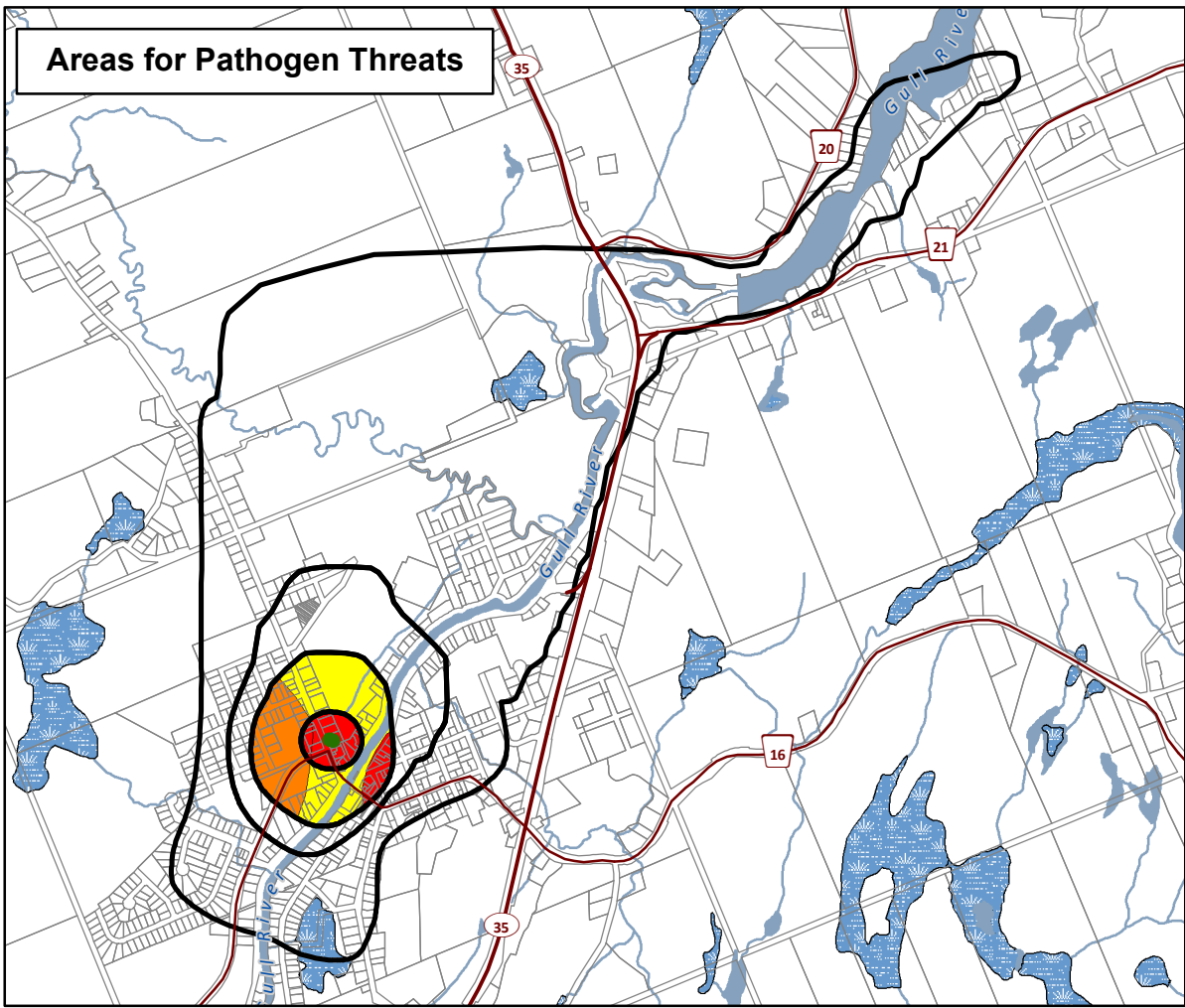
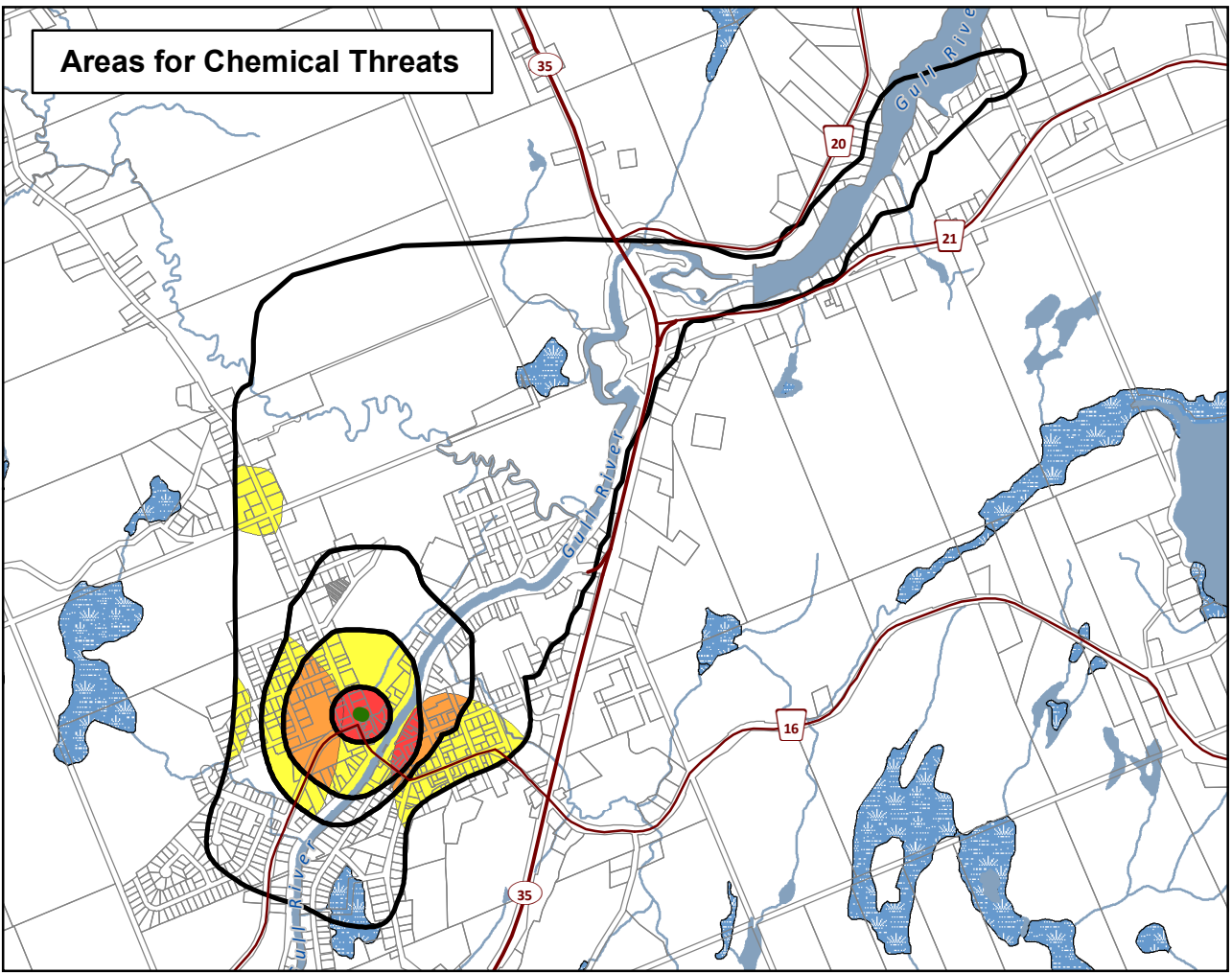


**Trent Conservation Coalition
Source Protection Region**
www.trentsourceprotection.on.ca

This map has been prepared for the purpose of meeting the provincial requirements under the Clean Water Act, 2006. If it is proposed to use it for another purpose, it would be advisable to first consult with the responsible conservation authority.

PRODUCED BY Lower Trent Conservation on behalf of the Trent Conservation Coalition Source Protection Committee, March 2011
(Updated July 2016), with data supplied under licence by members of the Ontario Geospatial Data Exchange.





CHEMICAL THREATS			
Provincial Table of Circumstances			
Area	Significant	Moderate	Low
	Table 01 (CW10S)	Table 03 (CW10M)	Table 06 (CW10L)
	Table 02 (CW8S)	Table 04 (CW8M)	Table 07 (CW8L)
	-	Table 05 (CW6M)	Table 08 (CW6L)

PATHOGEN THREATS			
Provincial Table of Circumstances			
Area	Significant	Moderate	Low
	Table 12 (PW10S)	Table 13 (PW10M)	-
	-	Table 14 (PW8M)	Table 15 (PW8L)
	-	-	Table 16 (PW6L)

DNAPL THREATS			
Provincial Table of Circumstances			
Area	Significant	Moderate	Low
	Table 9 (DWAS)	-	-
	-	Table 10 (DW6M)	Table 11 (DW6L)

These tables indicate where chemical, pathogen, and DNAPL (dense non-aqueous phase liquid) threats are (or would be for future activities) significant, moderate, or low in the Wellhead Protection Area. The table numbers and codes refer to the Provincial Table of Circumstances that lists the circumstances under which these threats can be significant, moderate, or low. The Provincial Tables of Circumstances can be accessed from: the source protection homepage of ontario.ca or the reports and legislation page of <http://trentsourceprotection.on.ca>

DRINKING WATER

SOURCE PROTECTION

ACT FOR CLEAN WATER

Minden

Municipal Well System

Kawartha-Haliburton

Source Protection Area

Areas for Significant, Moderate,

& Low Drinking Water Threats

(Chemical, Pathogen & DNAPL Threats)

Legend

Municipal Wells

Railway

Watercourse

Main Road

Highway

Multi Lane Highway

Property Boundary

Source Protection Region

Source Protection Areas

Lower and Single Tier Municipality

Upper Tier Municipality

Wellhead Protection Areas

Waterbody

Wetland

0

0.375

0.75

1.5

Kilometers

Trent Conservation Coalition

Source Protection Region

www.trentsourceprotection.on.ca

This map has been prepared for the purpose of meeting the provincial requirements under the Clean Water Act, 2006. If it is proposed to use it for another purpose, it would be advisable to first consult with the responsible conservation authority.

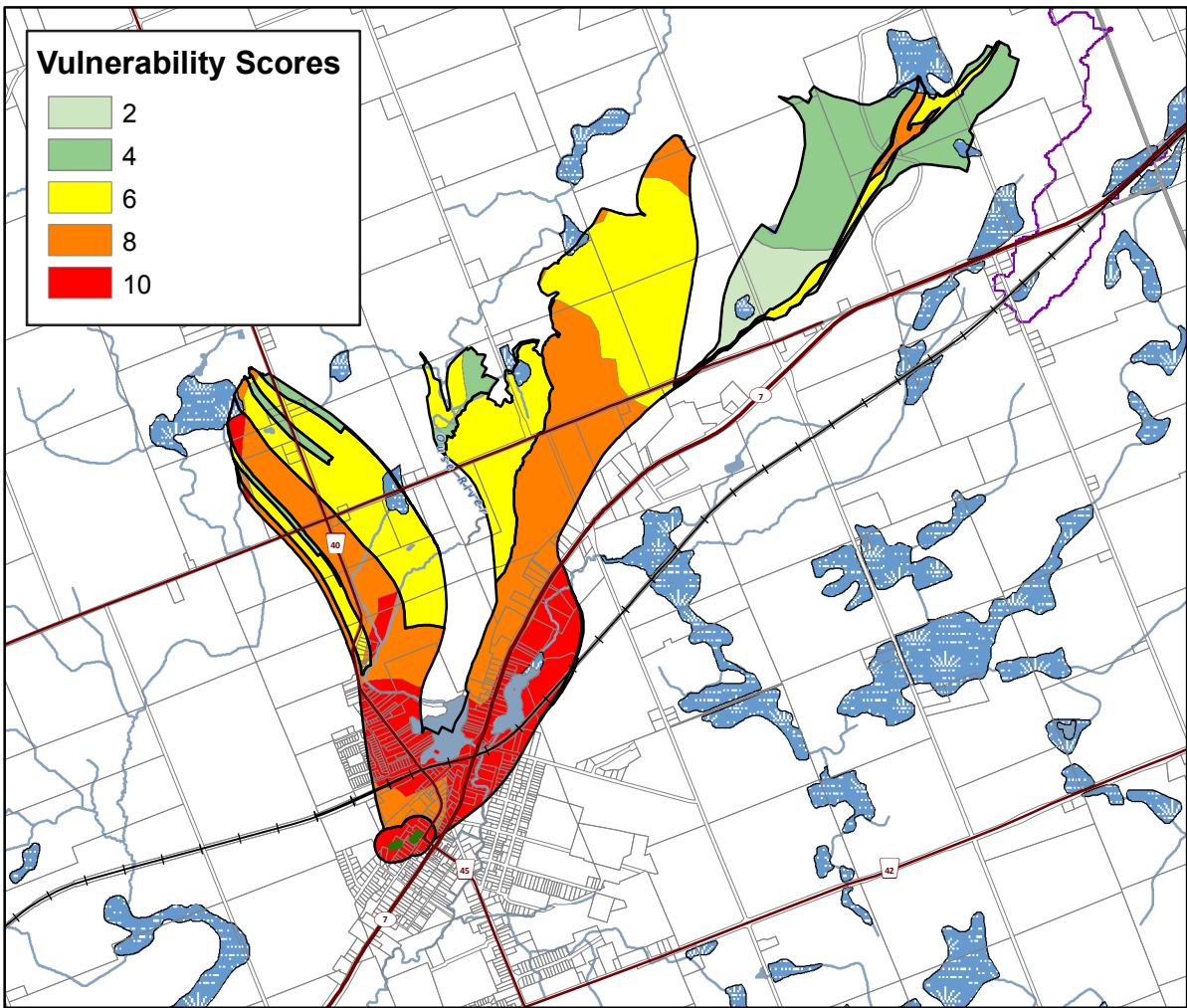
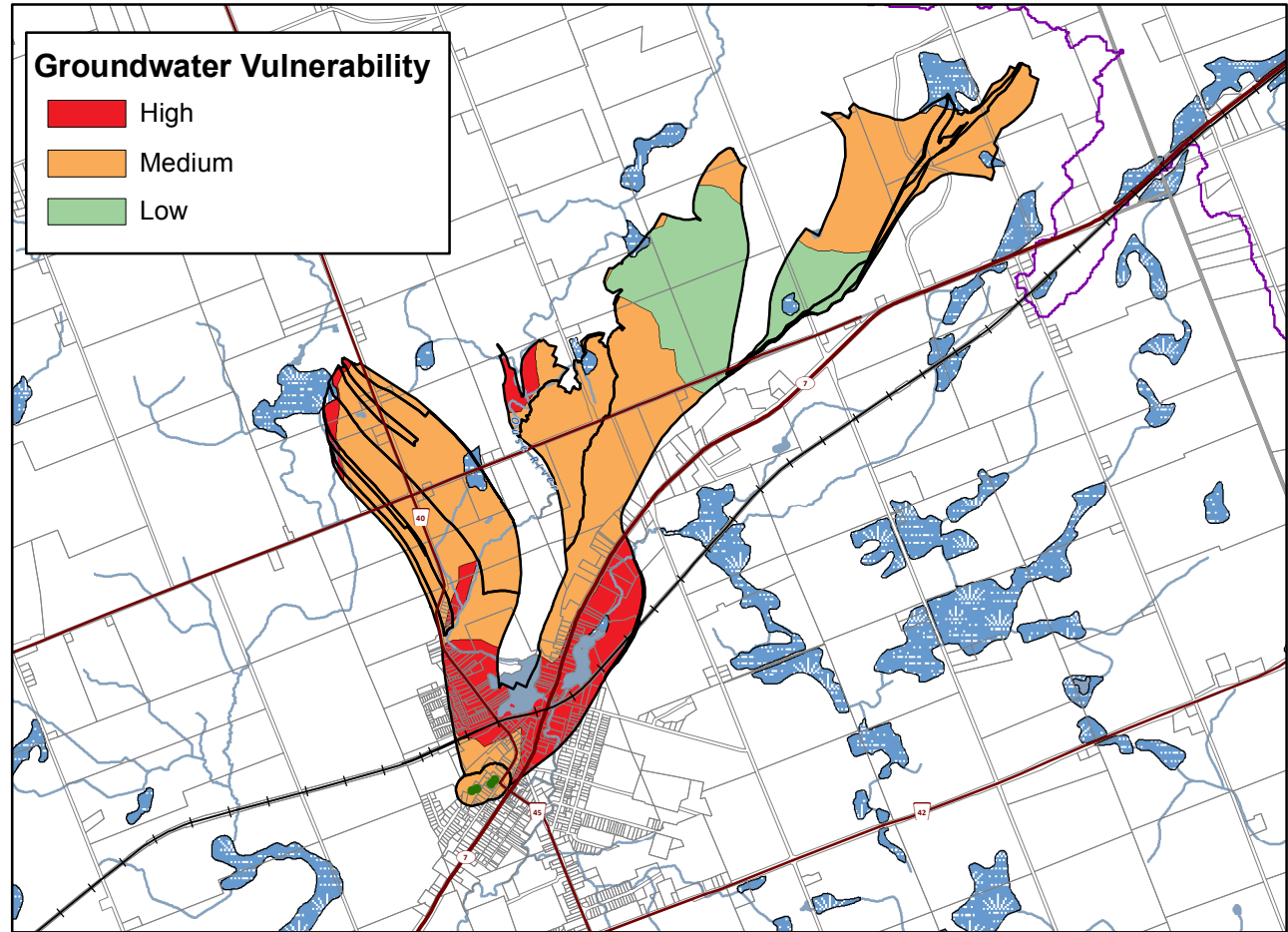
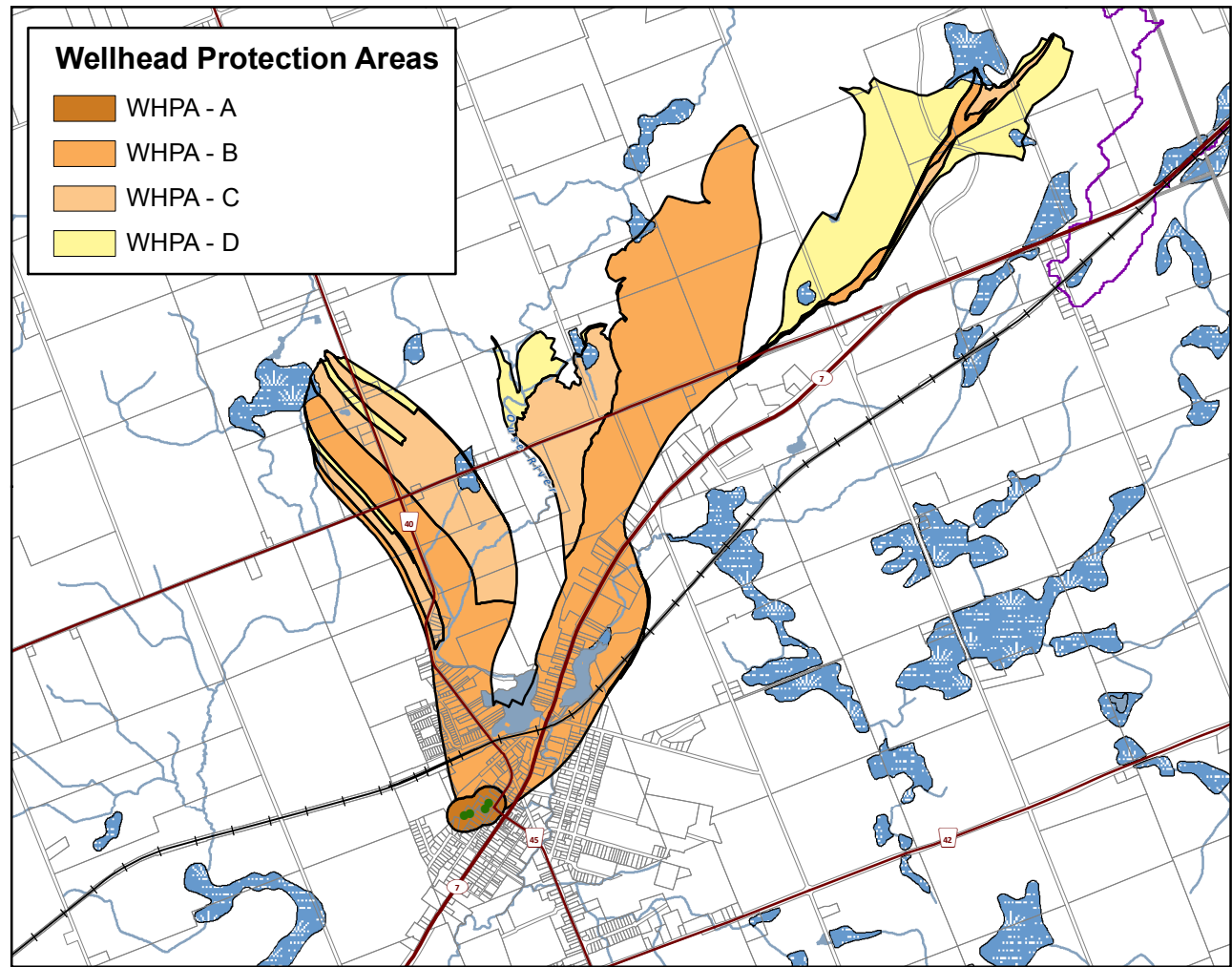
PRODUCED BY Lower Trent Conservation on behalf of the Trent Conservation Coalition Source Protection Committee, March 2011

(Updated July 2016), with data supplied under licence by members of the Ontario Geospatial Data Exchange.

Ontario

Made possible through the support of the Government of Ontario

Trent Assessment Report Map 5-22c



Norwood Municipal Well System

Otonabee-Peterborough Source Protection Area

Wellhead Protection Areas & Vulnerability

Legend

- Municipal Wells
- Railway
- Watercourse
- Main Road
- Highway
- Multi Lane Highway
- Property Boundary
- Source Protection Region
- Source Protection Area
- Lower and Single Tier Municipality
- Upper Tier Municipality
- Wellhead Protection Areas
- Waterbody
- Wetland

Trent Conservation Coalition Source Protection Region

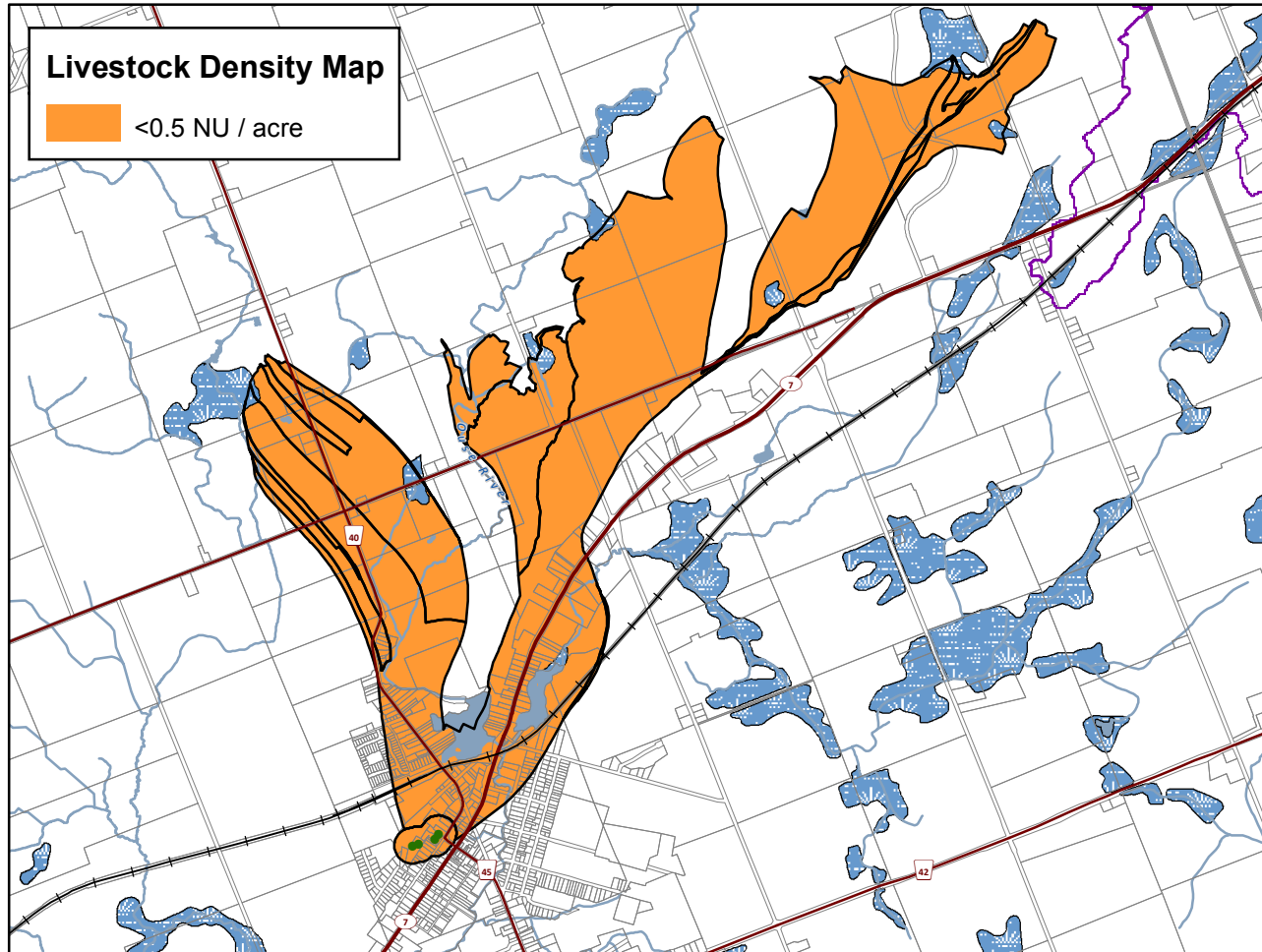
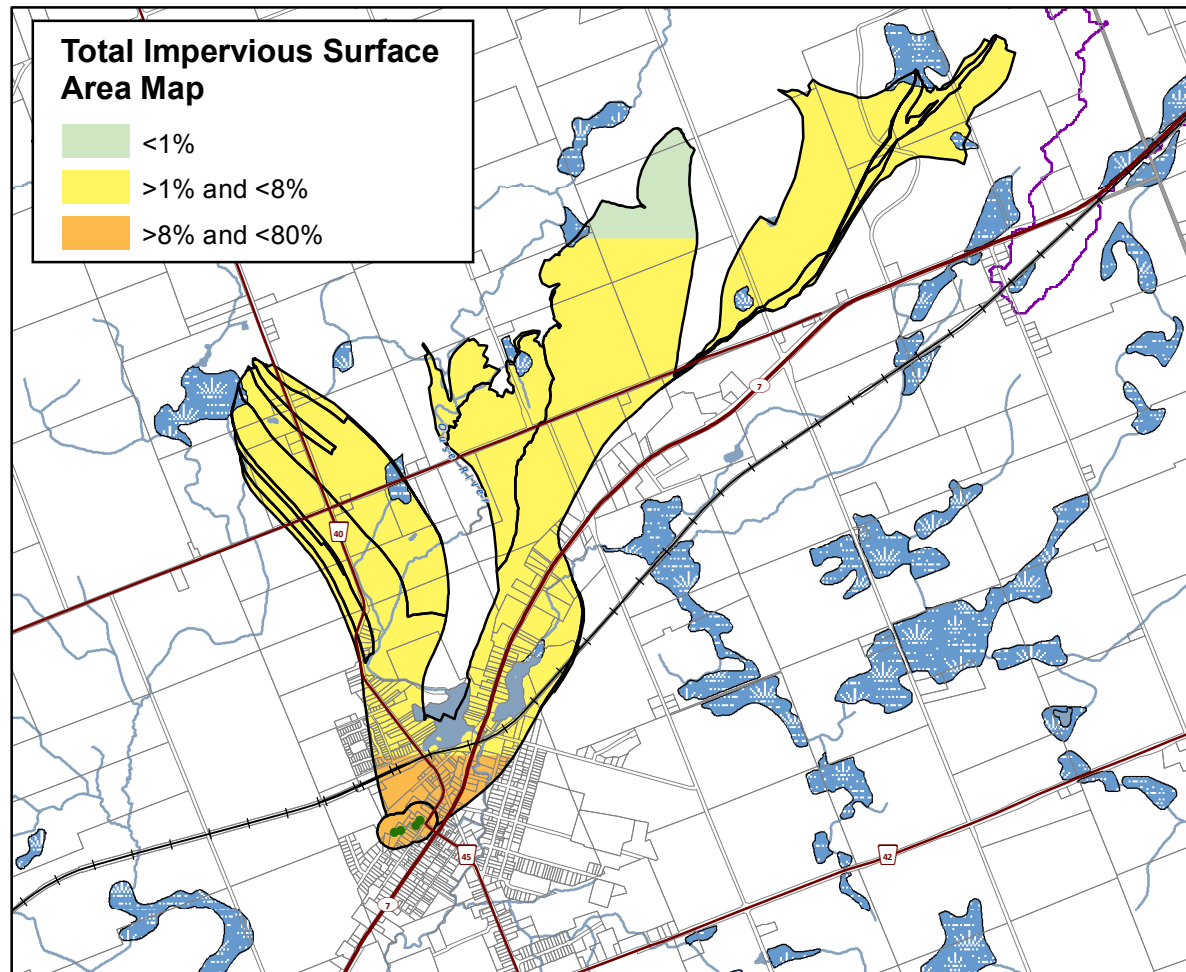
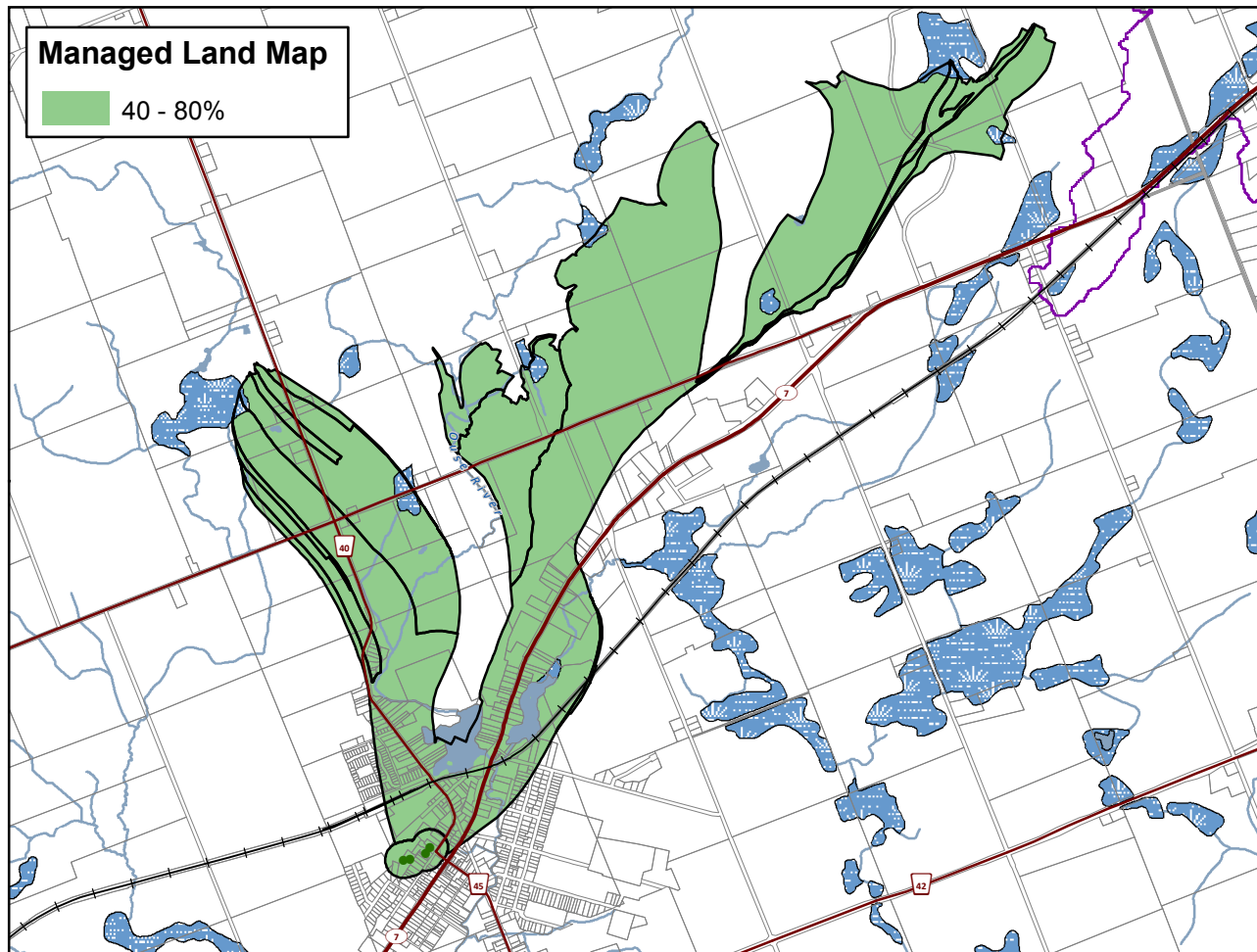
www.trentsourceprotection.on.ca

This map has been prepared for the purpose of meeting the provincial requirements under the Clean Water Act, 2006. If it is proposed to use it for another purpose, it would be advisable to first consult with the responsible conservation authority.

PRODUCED BY Lower Trent Conservation on behalf of the Trent Conservation Coalition Source Protection Committee, March 2011. (Updated December 2020), with data supplied under licence by members of the Ontario Geospatial Data Exchange.

NOTE: Waterbodies and watercourses located within the extent of a wellhead protection area are included in that area.

Ontario
Made possible through the support of the Government of Ontario

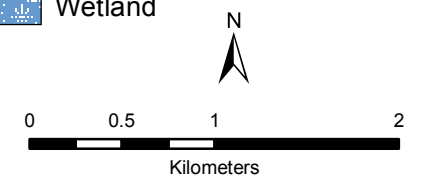


Norwood Municipal Well System Otonabee-Peterborough Source Protection Area

Managed Land, Livestock Density & Total Impervious Surface Area

Legend

- Municipal Wells
- +— Railway
- Watercourse
- Main Road
- Highway
- Multi Lane Highway
- Property Boundary
- Source Protection Region
- Source Protection Area
- Lower and Single Tier Municipality
- Upper Tier Municipality
- Wellhead Protection Areas
- Waterbody
- Wetland

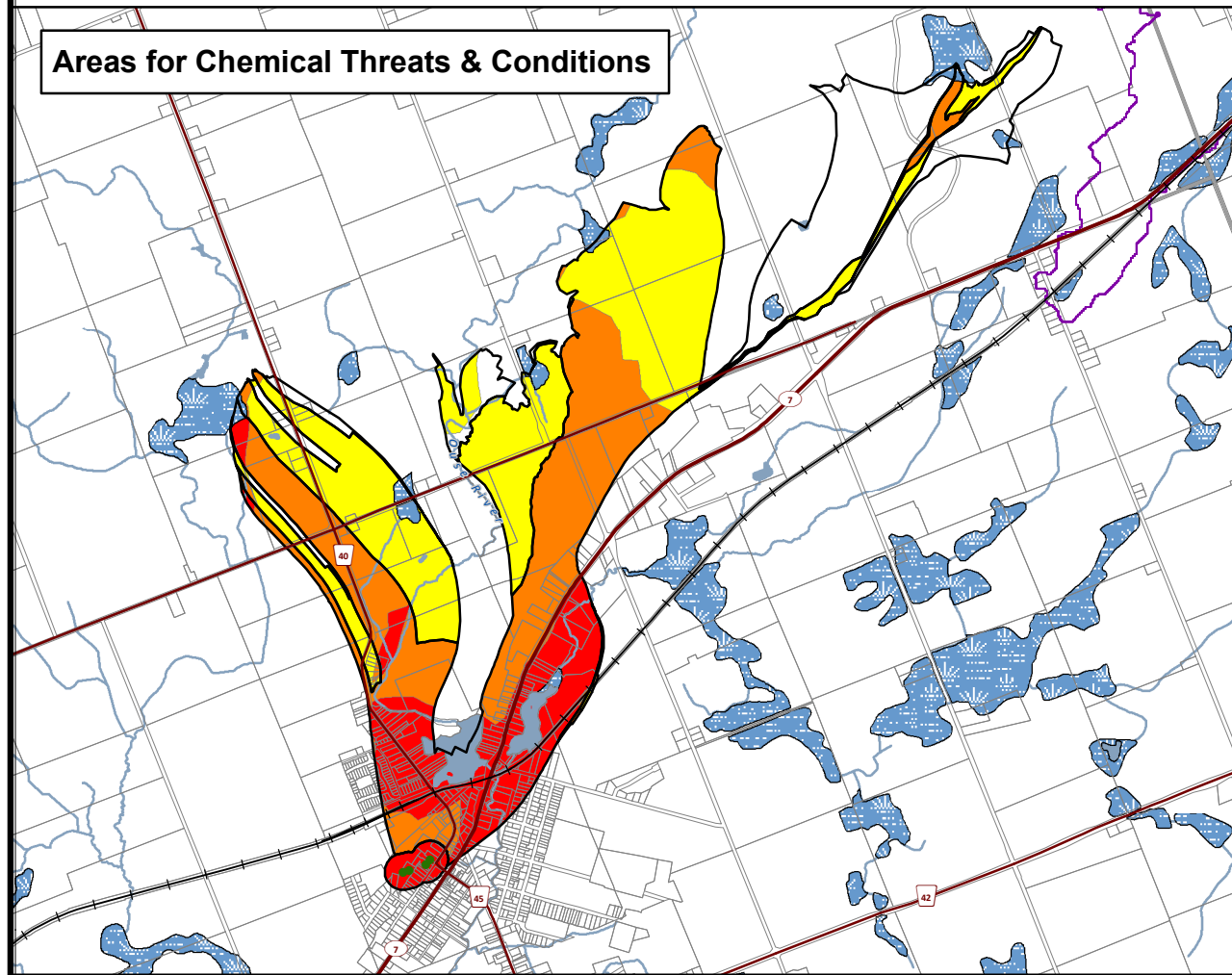


**Trent Conservation Coalition
Source Protection Region**
www.trentsourceprotection.on.ca

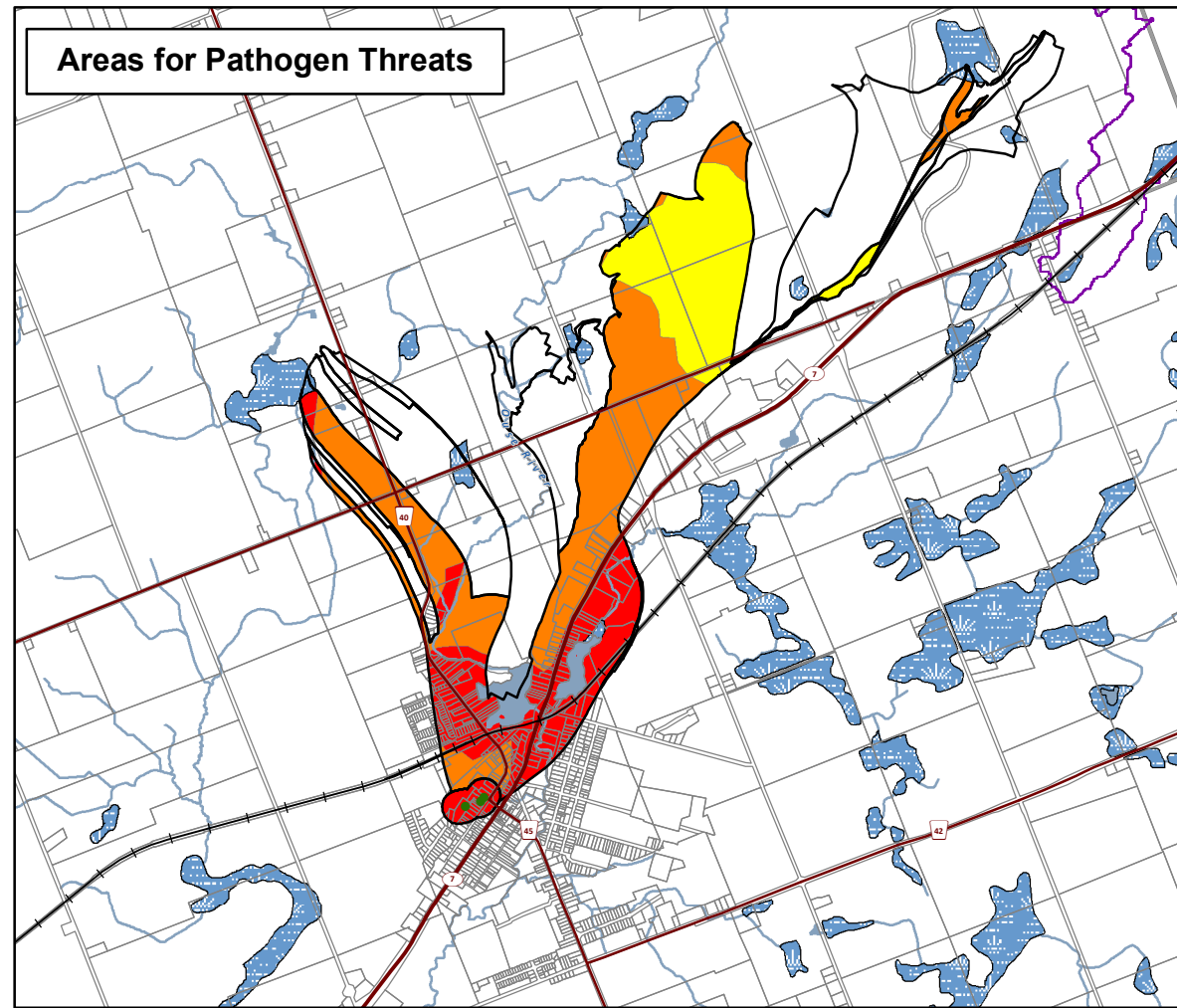
This map has been prepared for the purpose of meeting the provincial requirements under the Clean Water Act, 2006. If it is proposed to use it for another purpose, it would be advisable to first consult with the responsible conservation authority.

PRODUCED BY Lower Trent Conservation on behalf of the Trent Conservation Coalition Source Protection Committee, March 2011
(Updated August 20, 2019), with data supplied under licence by members of the Ontario Geospatial Data Exchange.

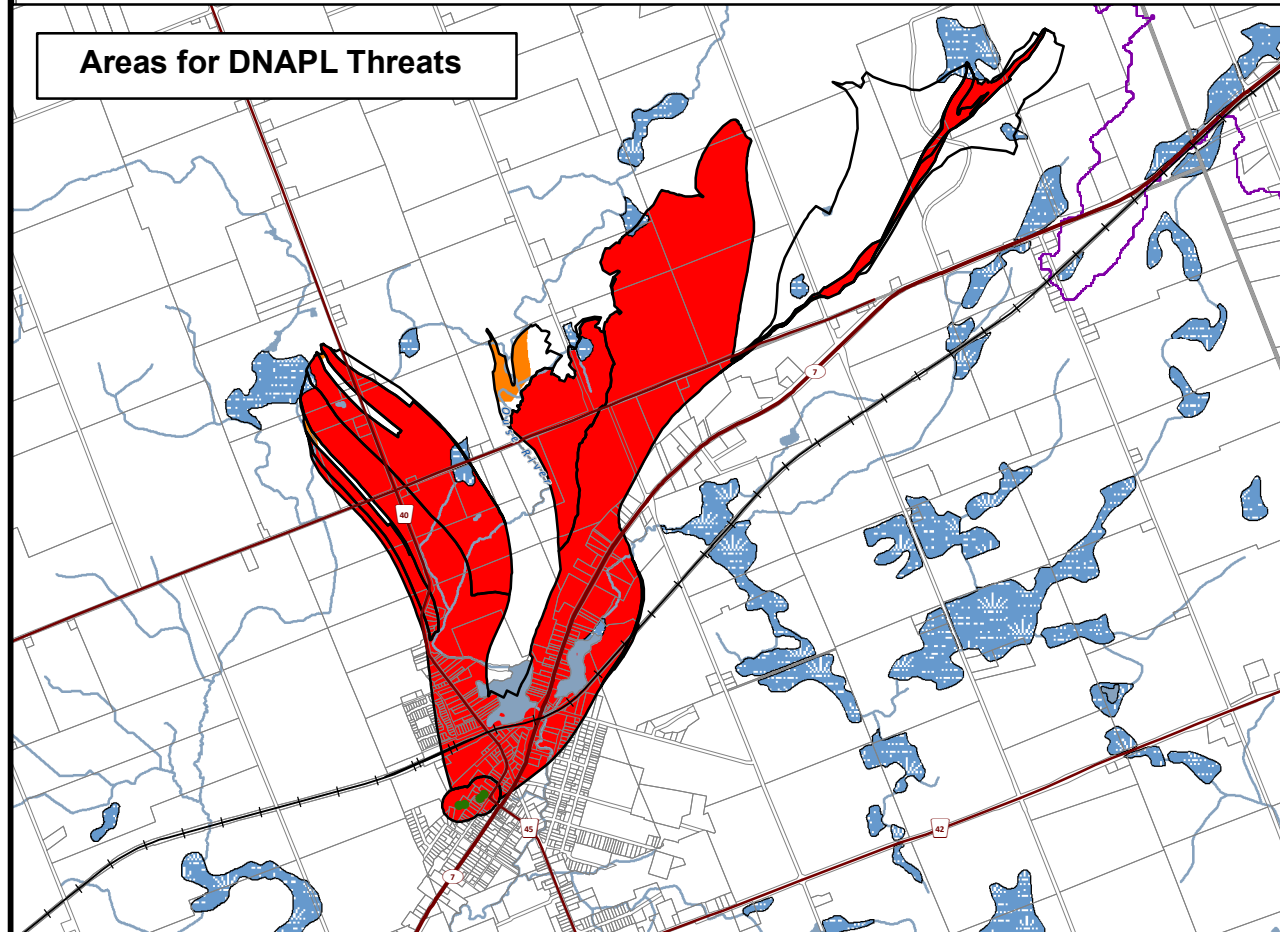
Areas for Chemical Threats & Conditions



Areas for Pathogen Threats



Areas for DNAPL Threats



CHEMICAL THREATS			
Area	Provincial Table of Circumstances		
	Significant	Moderate	Low
	Table 01 (CW10S)	Table 03 (CW10M)	Table 06 (CW10L)
	Table 02 (CW8S)	Table 04 (CW8M)	Table 07 (CW8L)
	-	Table 05 (CW6M)	Table 08 (CW6L)

PATHOGEN THREATS			
Area	Provincial Table of Circumstances		
	Significant	Moderate	Low
	Table 12 (PW10S)	Table 13 (PW10M)	-
	-	Table 14 (PW8M)	Table 15 (PW8L)
	-	-	Table 16 (PW6L)

DNAPL THREATS			
Area	Provincial Table of Circumstances		
	Significant	Moderate	Low
	Table 9 (DWAS)	-	-
	-	Table 10 (DW6M)	Table 11 (DW6L)

These tables indicate where chemical, pathogen, and DNAPL (dense non-aqueous phase liquid) threats are (or would be for future activities) significant, moderate, or low in the Wellhead Protection Area. The table numbers and codes refer to the Provincial Table of Circumstances that lists the circumstances under which these threats can be significant, moderate, or low. The Provincial Tables of Circumstances can be accessed from: the source protection homepage of ontario.ca or the reports and legislation page of <http://trentsourceprotection.on.ca>

DRINKING WATER

SOURCE PROTECTION

ACT FOR CLEAN WATER

Norwood

Municipal Well System

Otonabee-Peterborough

Source Protection Area

Areas for Significant, Moderate, & Low Drinking Water Threats (Chemical, Pathogen & DNAPL Threats)

Legend

Municipal Wells

Railway

Watercourse

Main Road

Highway

Multi Lane Highway

Property Boundary

Source Protection Region

Source Protection Areas

Lower and Single Tier Municipality

Upper Tier Municipality

Wellhead Protection Areas

Waterbody

Wetland

0

0.5

1

2

Kilometers

Trent Conservation Coalition

Source Protection Region

www.trentsourceprotection.on.ca

This map has been prepared for the purpose of meeting the provincial requirements under the Clean Water Act, 2006. If it is proposed to use it for another purpose, it would be advisable to first consult with the responsible conservation authority.

PRODUCED BY Lower Trent Conservation on behalf of the Trent Conservation Coalition Source Protection Committee, March 2011.
(Updated August 20, 2019), with data supplied under licence by members of the Ontario Geospatial Data Exchange.

Ontario

Made possible through the support of the Government of Ontario