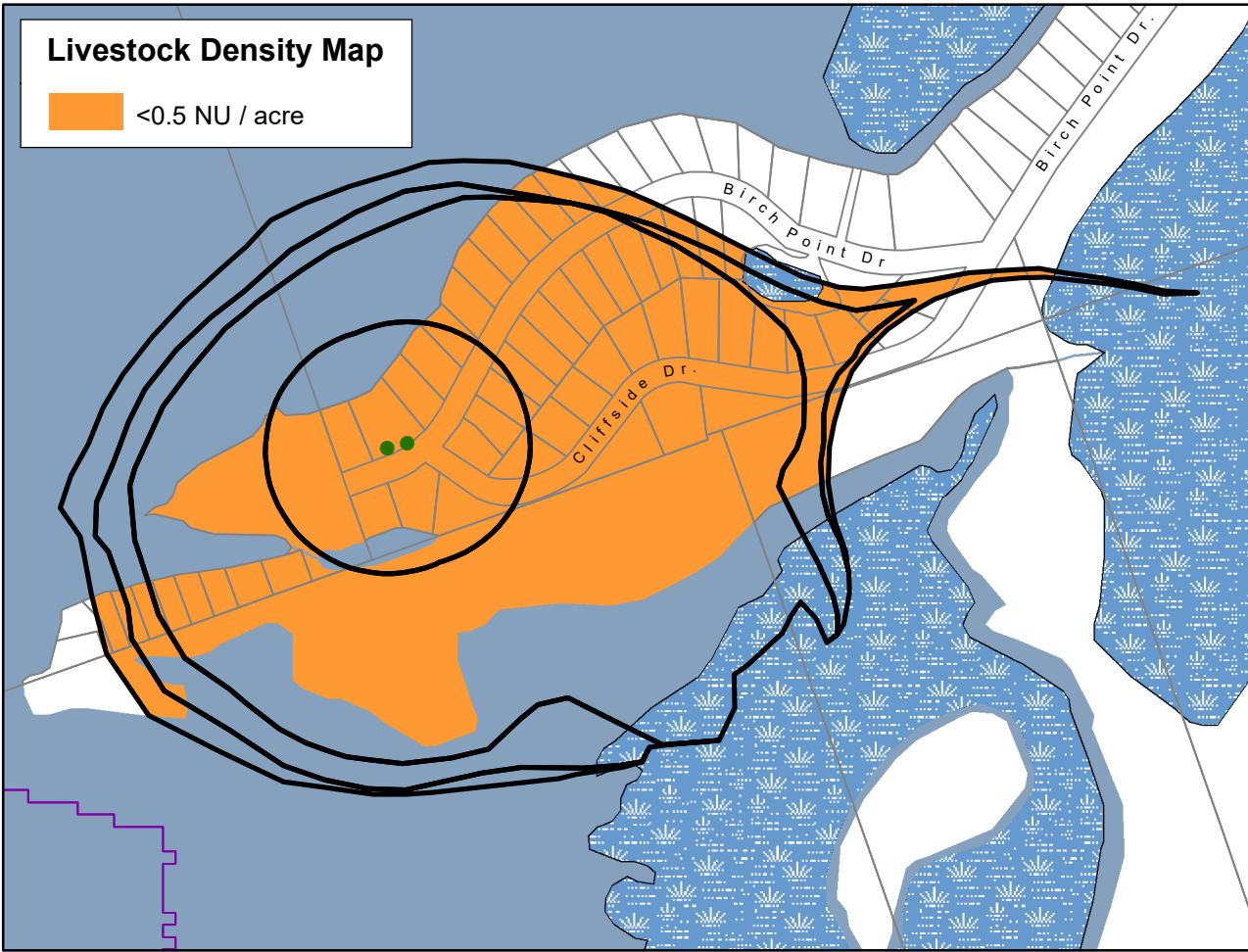
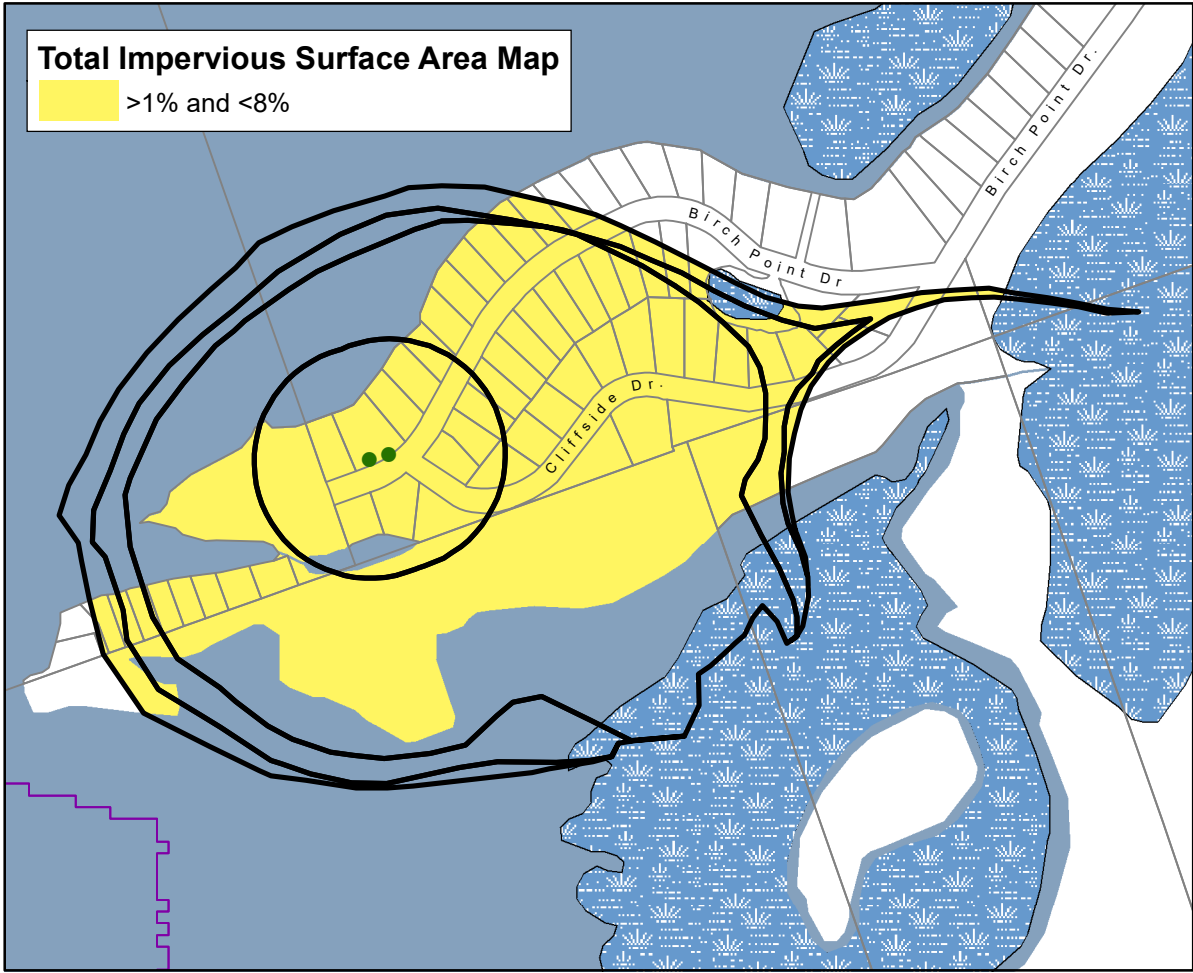
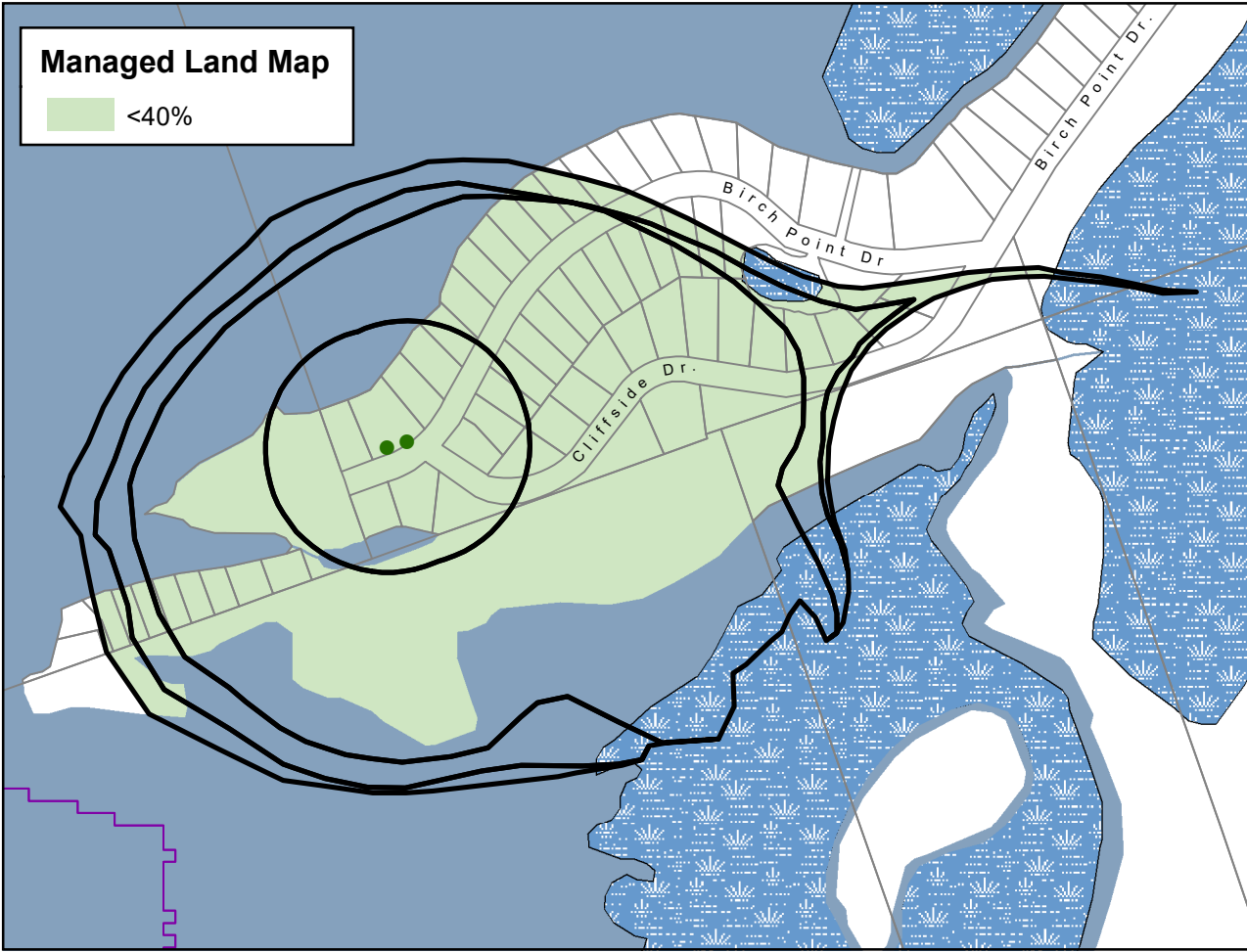
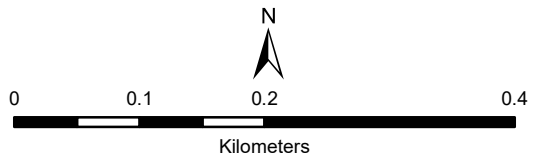


**Birch Point Estates  
Municipal Well System**  
**Otonabee-Peterborough  
Source Protection Area**

**Managed Land, Livestock  
Density & Total Impervious  
Surface Area**



- Legend**
- Municipal Wells
  - Railway
  - Watercourse
  - Main Road
  - Highway
  - Multi Lane Highway
  - Property Boundary
  - Source Protection Region
  - Source Protection Area
  - Lower and Single Tier Municipality
  - Upper Tier Municipality
  - Wellhead Protection Areas
  - Waterbody
  - Wetland



**Trent Conservation Coalition  
Source Protection Region**  
[www.trentsourceprotection.on.ca](http://www.trentsourceprotection.on.ca)

This map has been prepared for the purpose of meeting the provincial requirements under the Clean Water Act, 2006. If it is proposed to use it for another purpose, it would be advisable to first consult with the responsible conservation authority.

PRODUCED BY Lower Trent Conservation on behalf of the Trent Conservation Coalition Source Protection Committee, March 2011 (Updated November 2022), with data supplied under licence by members of the Ontario Geospatial Data Exchange.

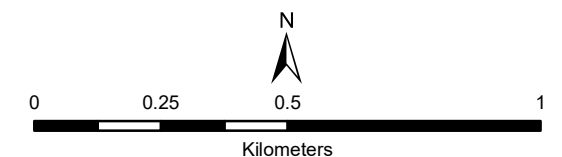


**Canadiana Shores  
Municipal Well System  
Kawartha-Haliburton Source  
Protection Area**

**Managed Land, Livestock  
Density & Total Impervious  
Surface Area**

**Legend**


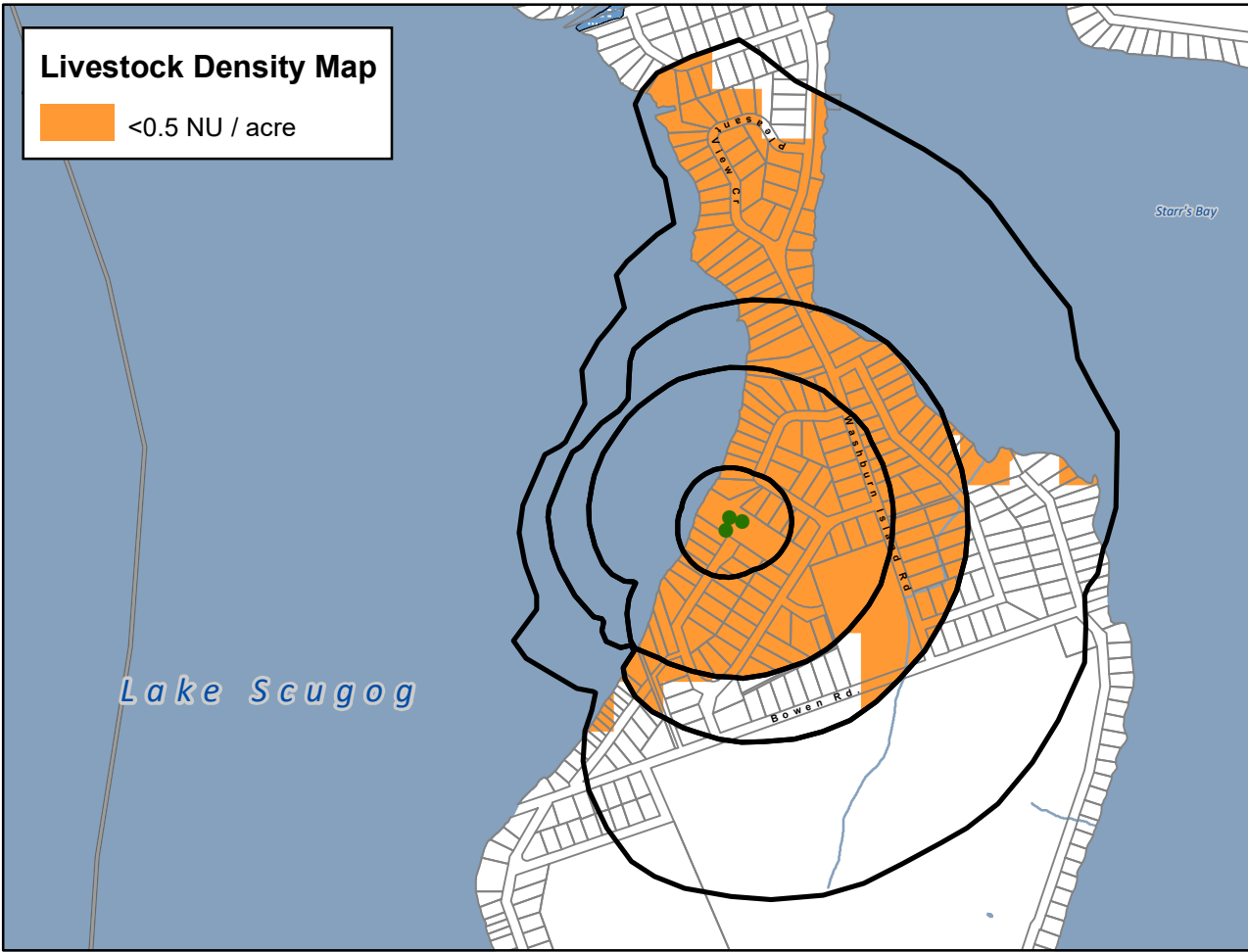
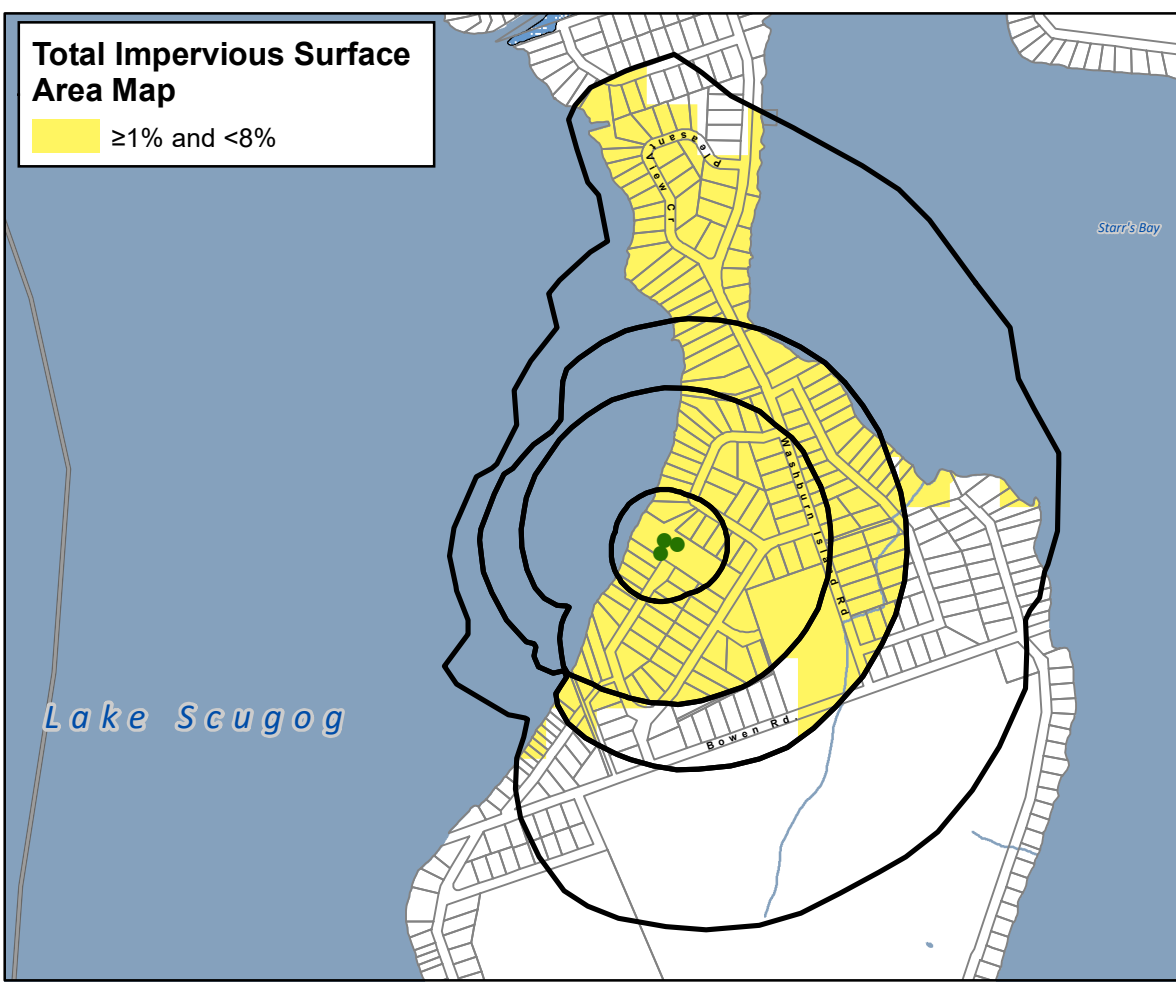
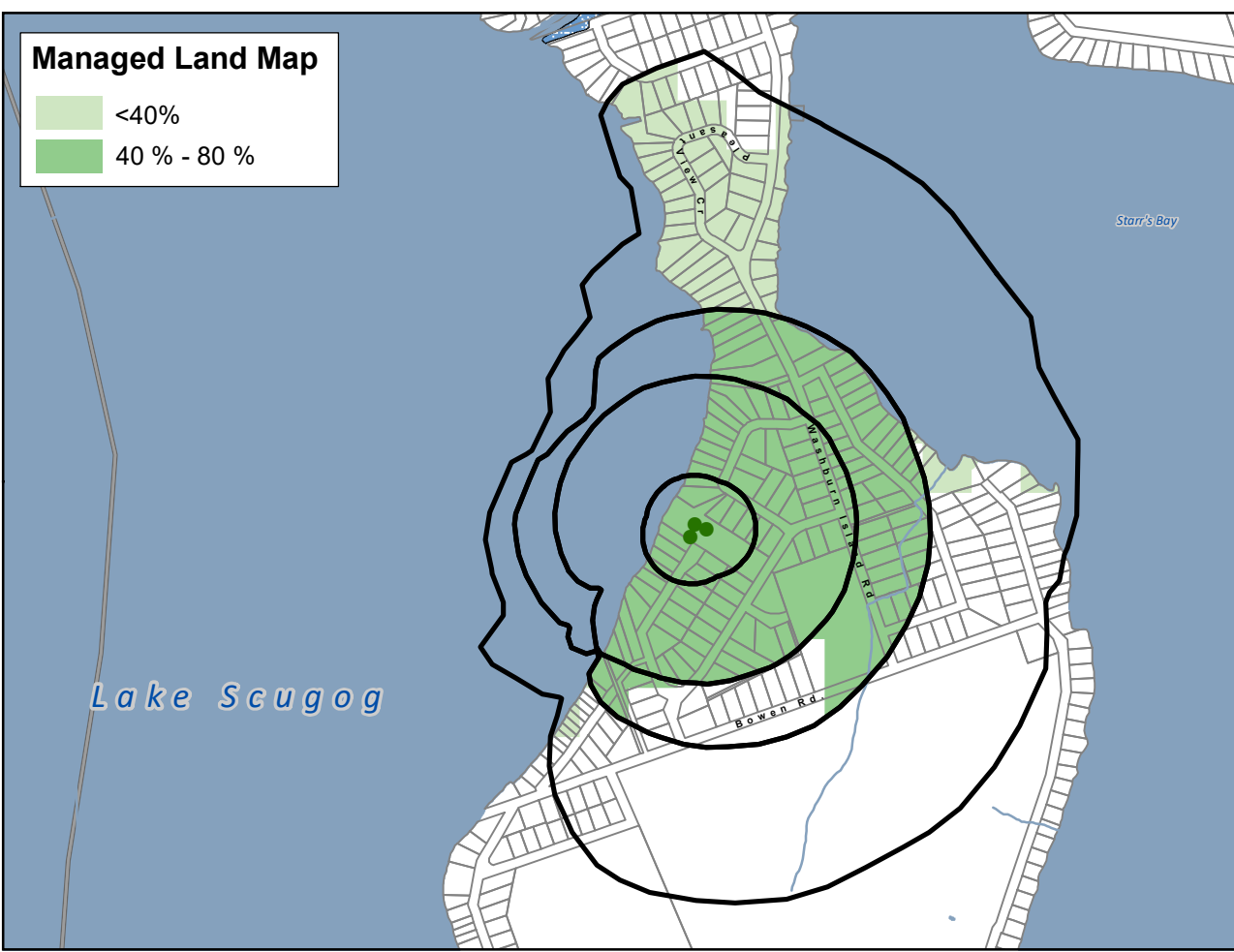

- Municipal Wells
- Railway
- Watercourse
- Main Road
- Highway
- Multi Lane Highway
- Property Boundary
- Source Protection Region
- Source Protection Area
- Lower and Single Tier Municipality
- Upper Tier Municipality
- Wellhead Protection Areas
- Waterbody
- Wetland



**Trent Conservation Coalition  
Source Protection Region**  
[www.trentsourceprotection.on.ca](http://www.trentsourceprotection.on.ca)

This map has been prepared for the purpose of meeting the provincial requirements under the Clean Water Act, 2006. If it is proposed to use it for another purpose, it would be advisable to first consult with the responsible conservation authority.

PRODUCED BY Lower Trent Conservation on behalf of the Trent Conservation Coalition Source Protection Committee, March 2011 (Updated November 2022), with data supplied under licence by members of the Ontario Geospatial Data Exchange.



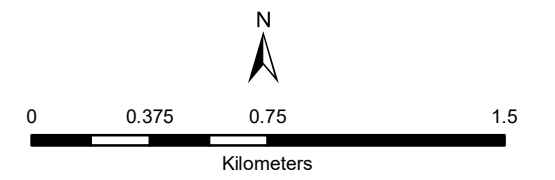


**Canadiana Shores Municipal Well System  
Kawartha-Haliburton Source Protection Area**

**Managed Land, Livestock Density & Total Impervious Surface Area - WHPA-E**

**Legend**


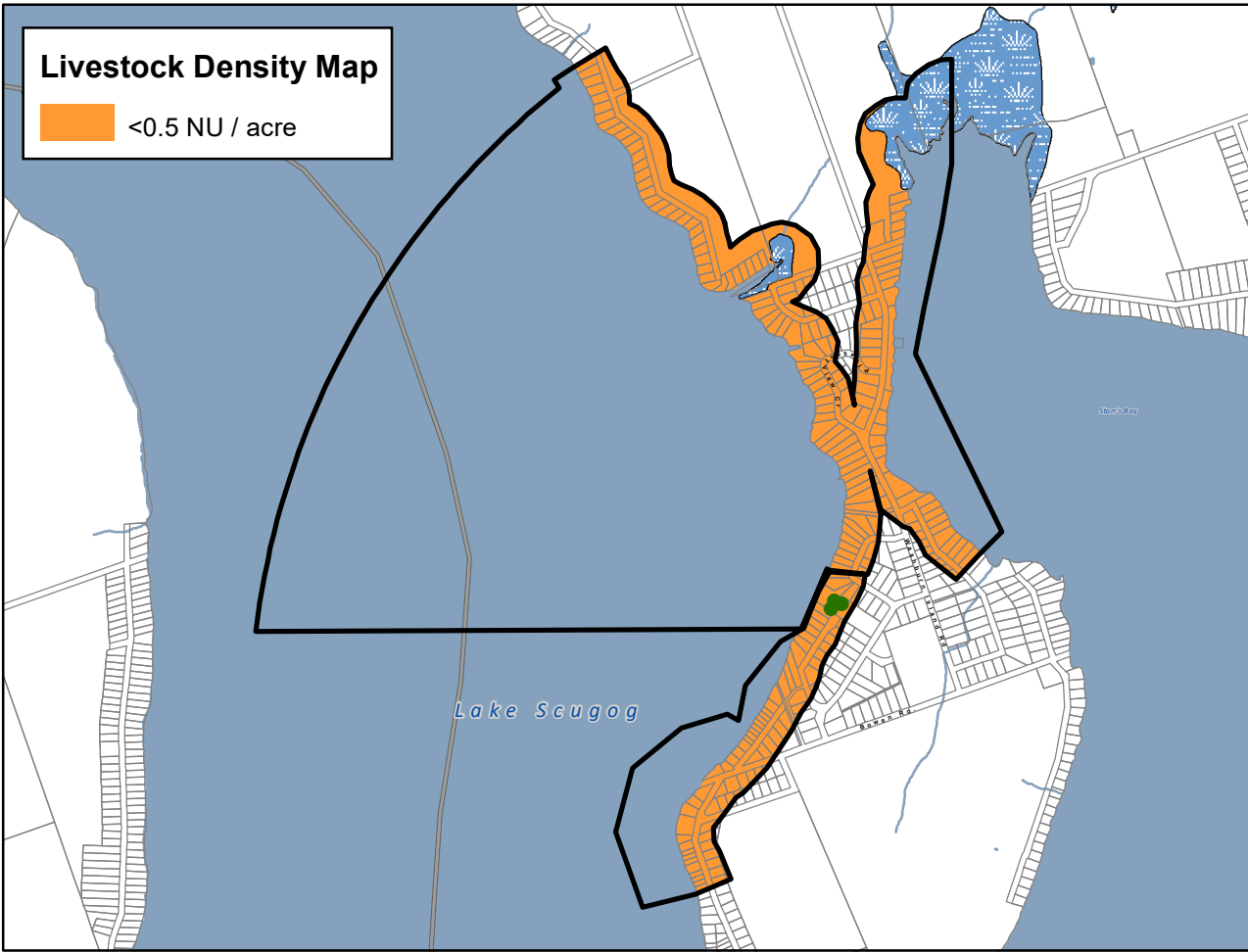
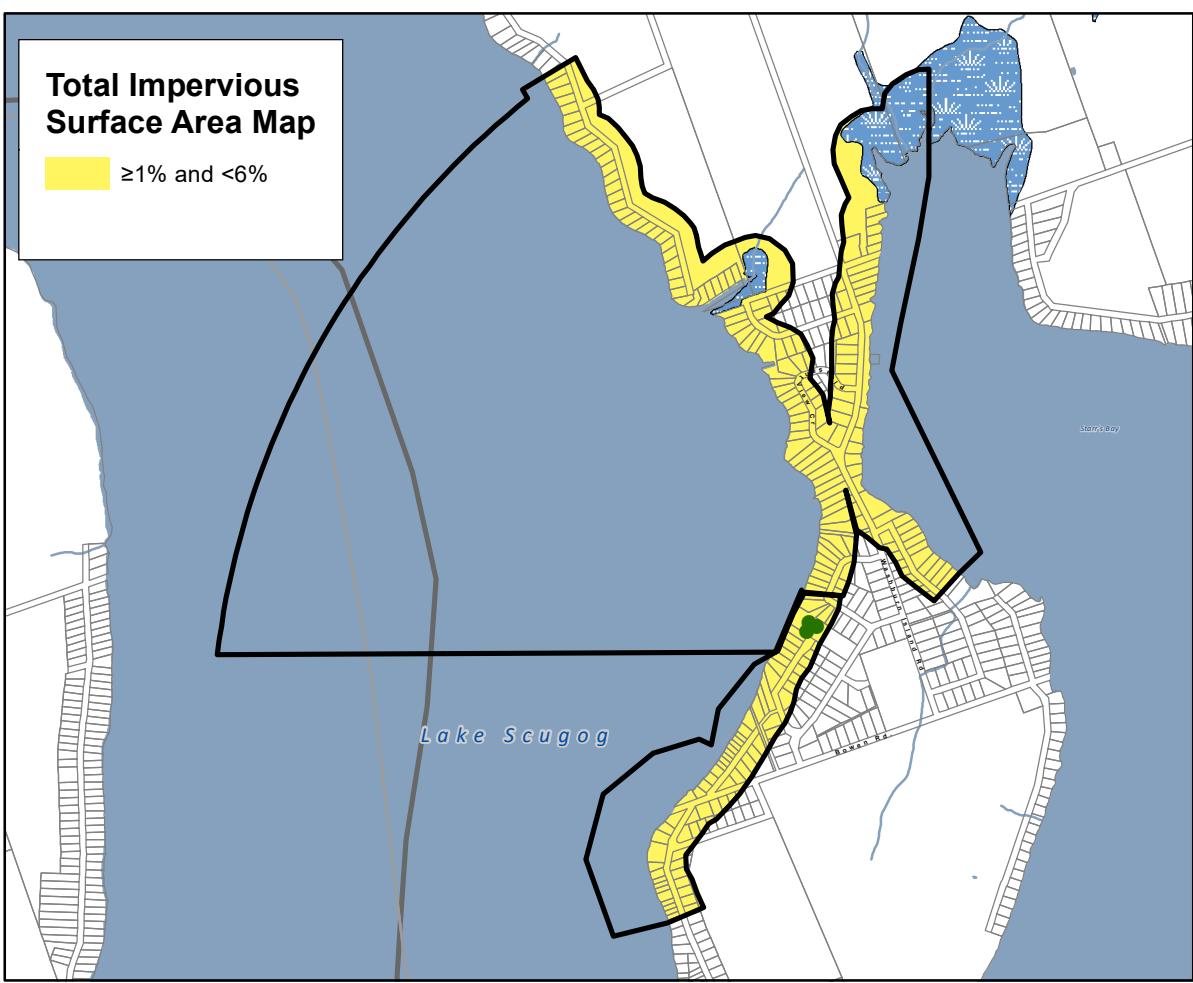
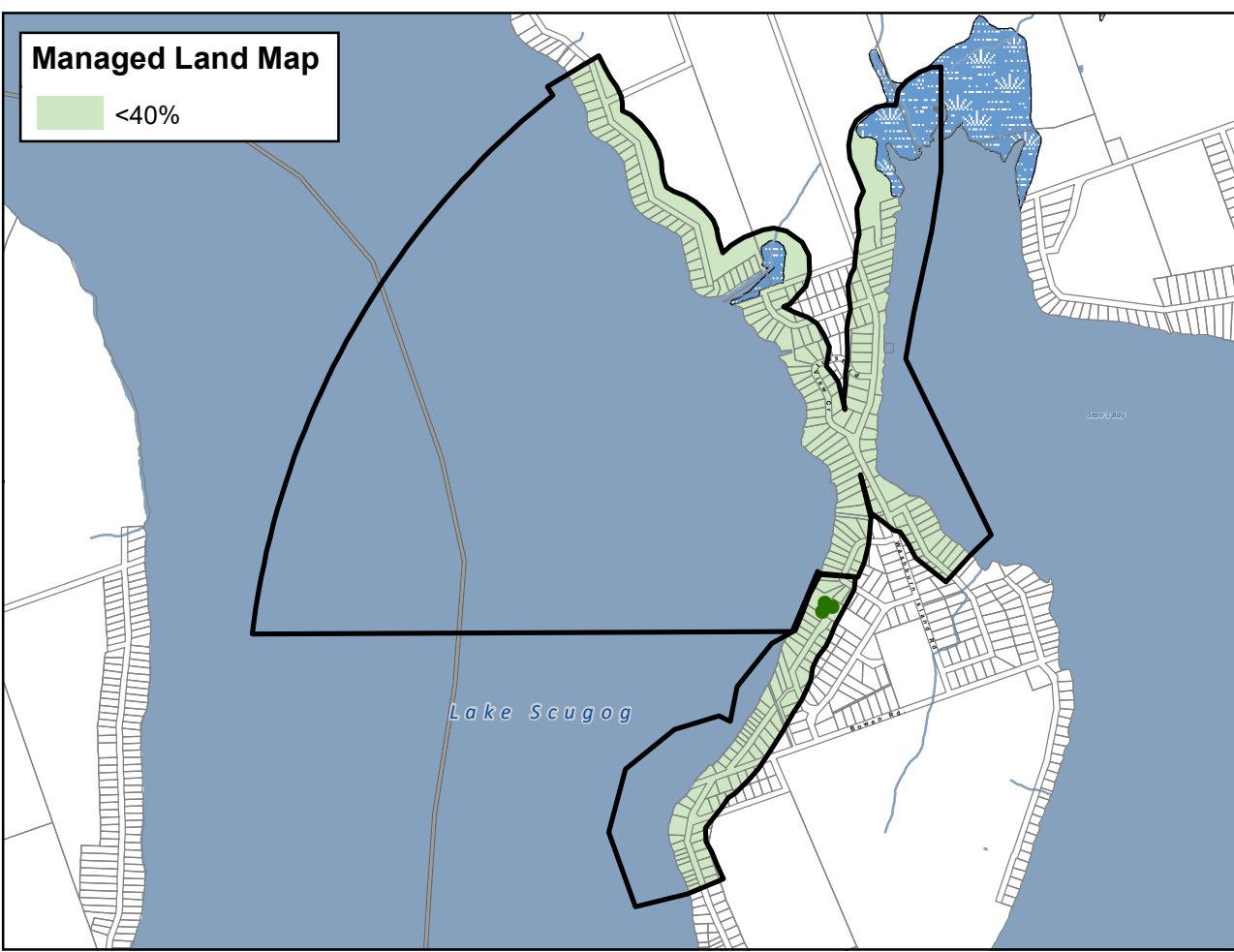
- Municipal Wells
- Railway
- Main Road
- Highway
- Multi Lane Highway
- Watercourse
- Property Boundary
- Source Protection Region
- Source Protection Area
- Lower and Single Tier Municipality
- Upper Tier Municipality
- Wellhead Protection Areas
- Waterbody
- Wetland



**Trent Conservation Coalition  
Source Protection Region**  
[www.trentsourceprotection.on.ca](http://www.trentsourceprotection.on.ca)

This map has been prepared for the purpose of meeting the provincial requirements under the Clean Water Act, 2006. If it is proposed to use it for another purpose, it would be advisable to first consult with the responsible conservation authority.

PRODUCED BY Lower Trent Conservation on behalf of the Trent Conservation Coalition Source Protection Committee, March 2011 (Updated November 2022), with data supplied under licence by members of the Ontario Geospatial Data Exchange.



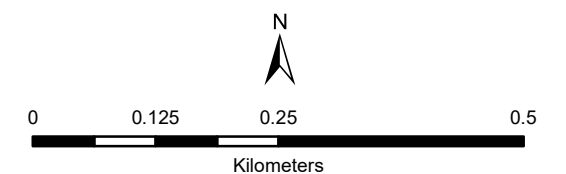
**Janetville  
Municipal Well System**

**Kawartha-Haliburton  
Source Protection Area**

**Managed Land, Livestock  
Density & Total Impervious  
Surface Area**

**Legend**

- Municipal Wells
- Railway
- Watercourse
- Main Road
- Highway
- Multi Lane Highway
- Property Boundary
- Source Protection Region
- Source Protection Area
- Lower and Single Tier Municipality
- Upper Tier Municipality
- Wellhead Protection Areas
- Waterbody
- Wetland


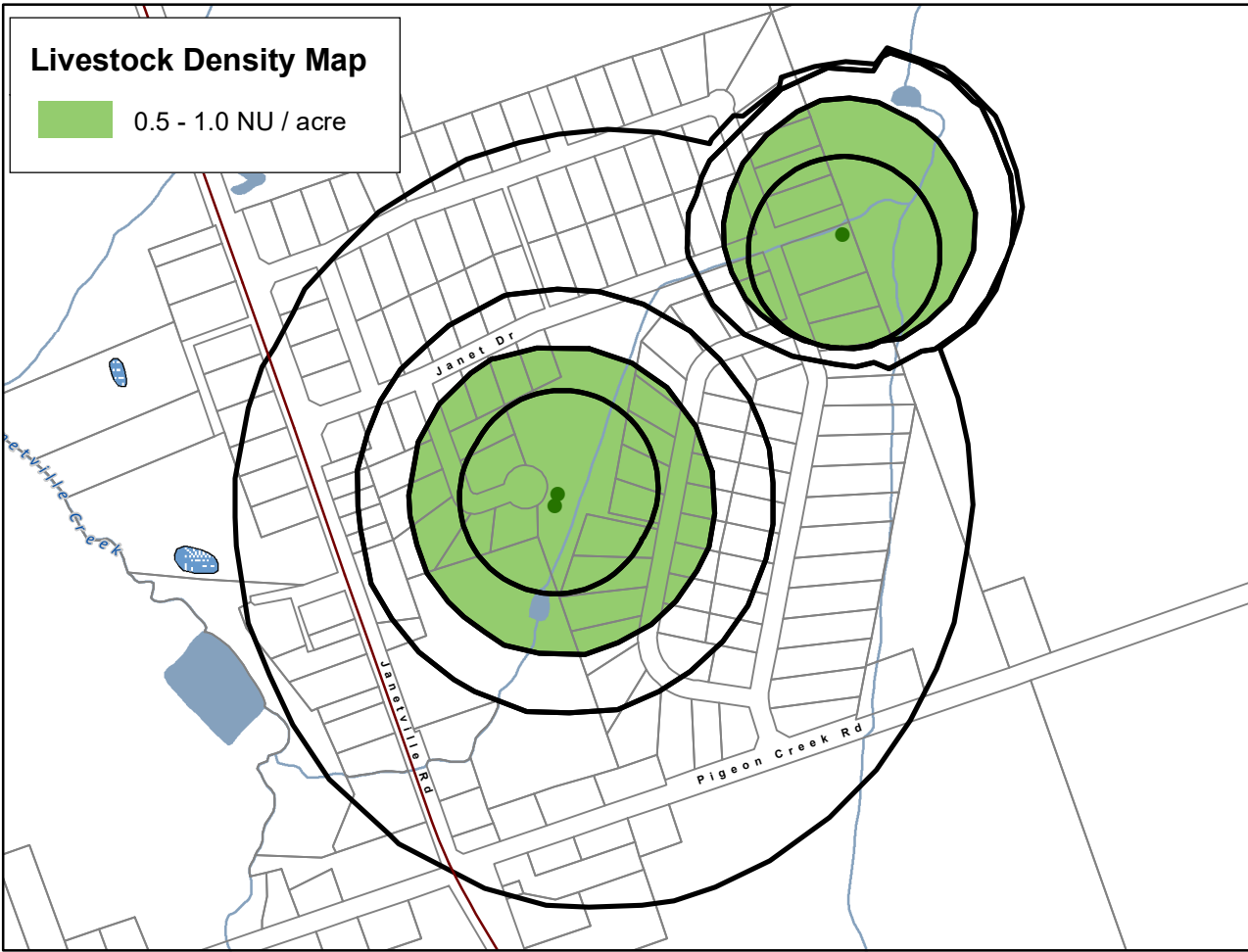
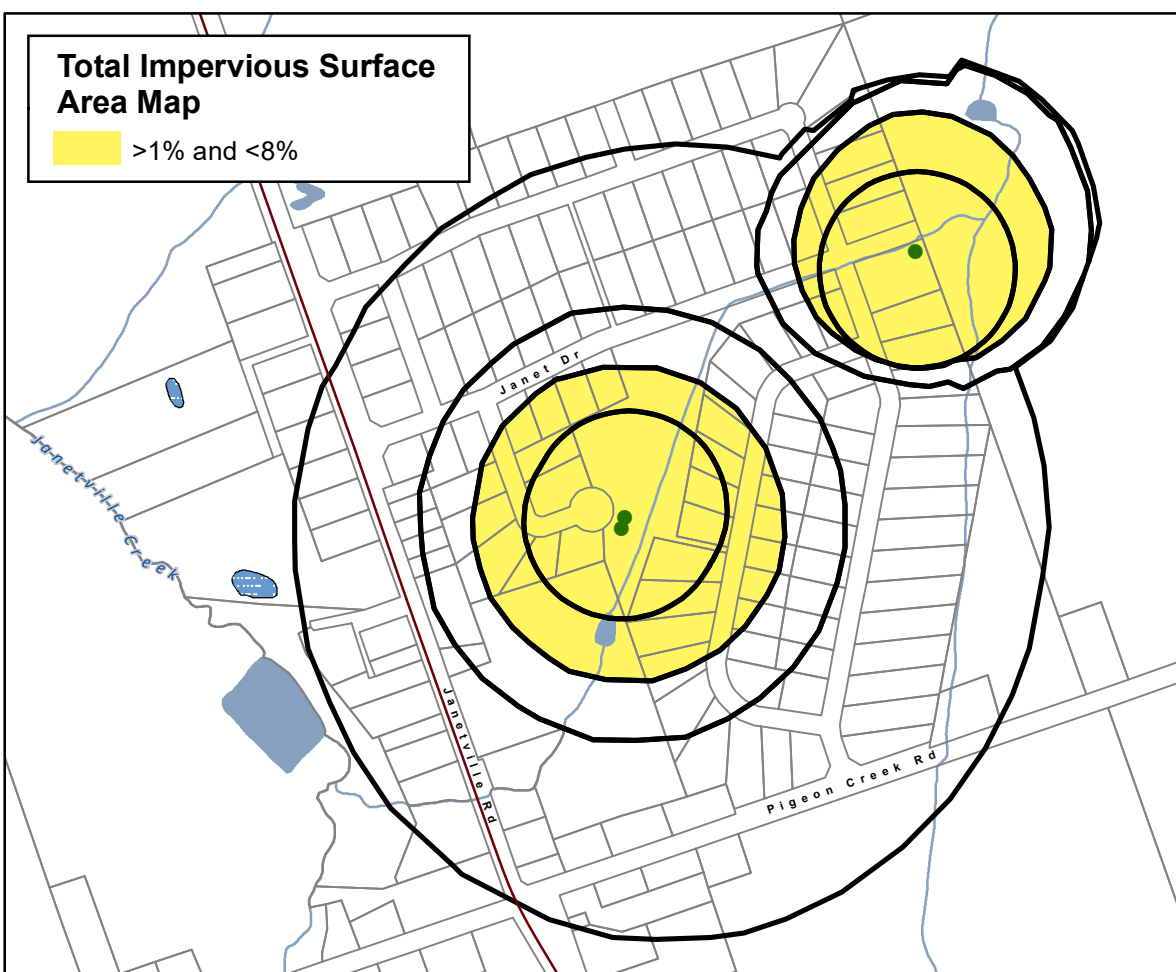


**Trent Conservation Coalition  
Source Protection Region**


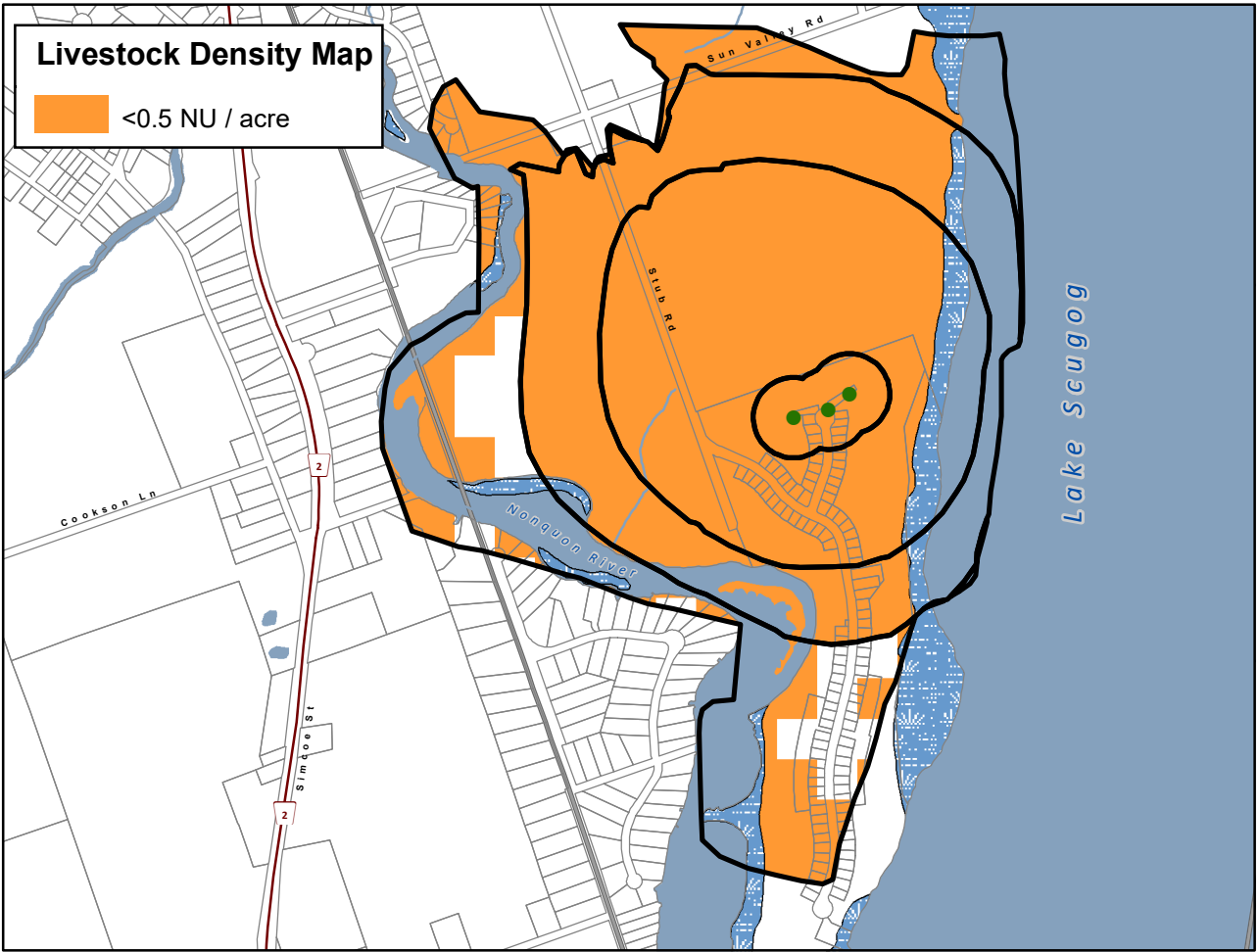
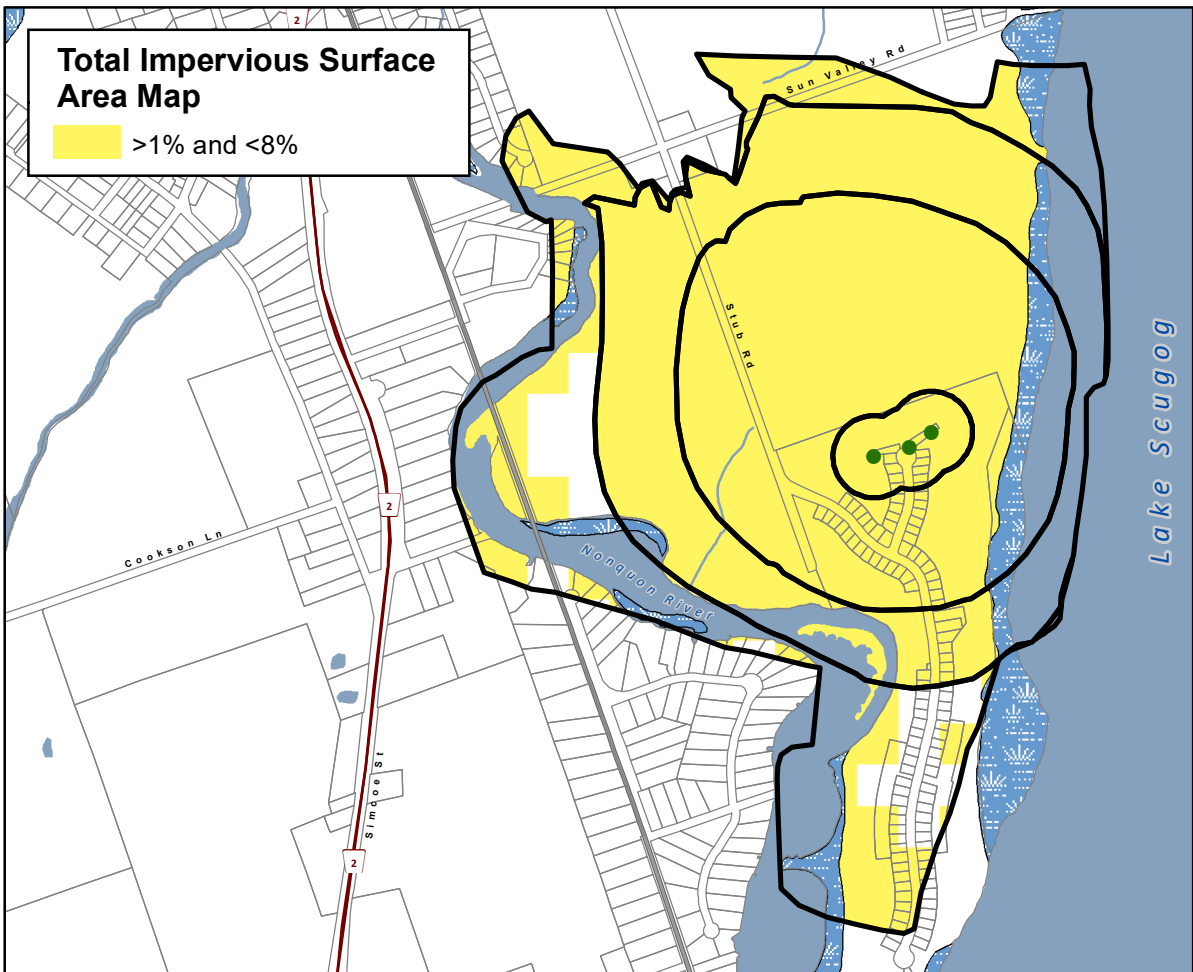
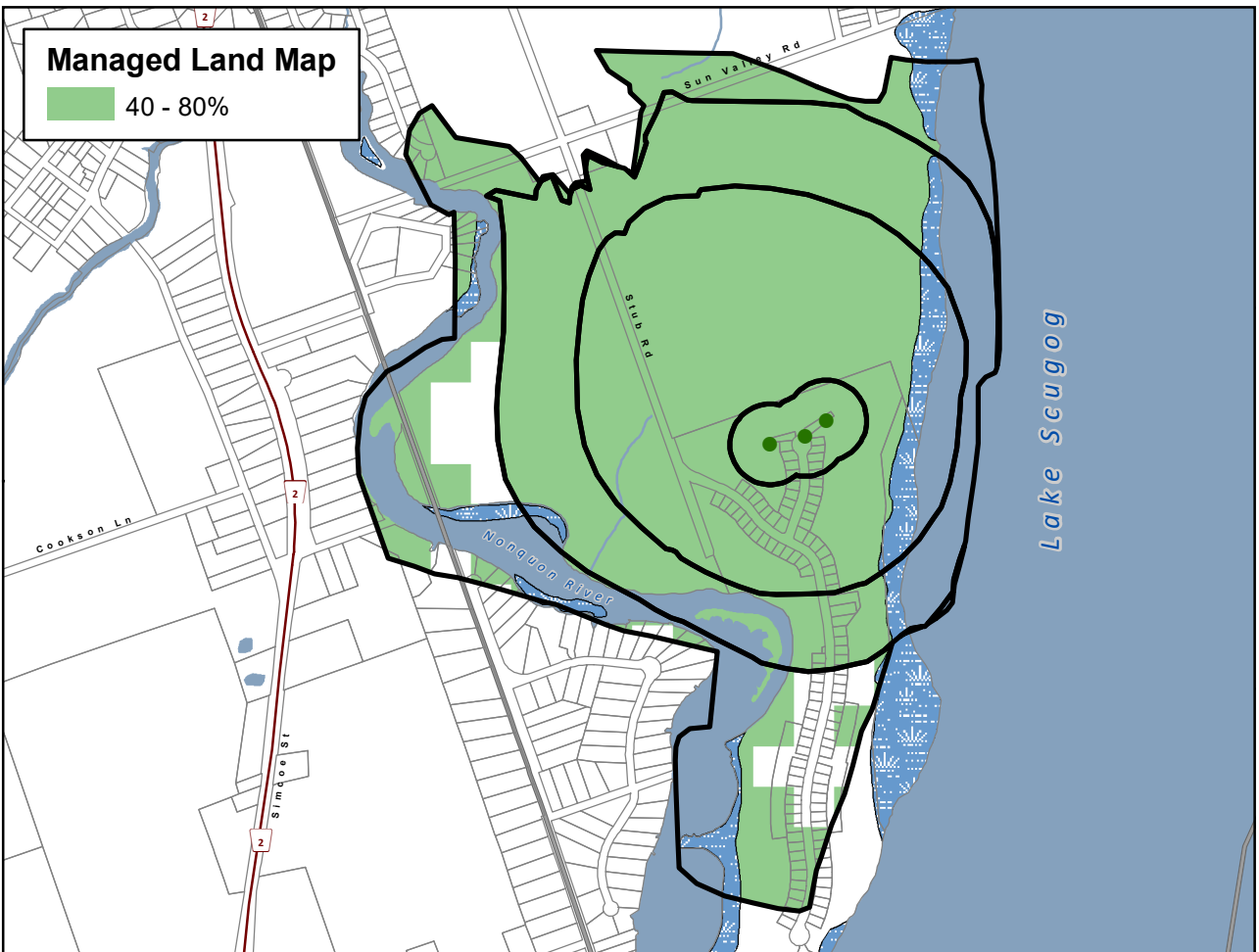
[www.trentsourceprotection.on.ca](http://www.trentsourceprotection.on.ca)

This map has been prepared for the purpose of meeting the provincial requirements under the Clean Water Act, 2006. If it is proposed to use it for another purpose, it would be advisable to first consult with the responsible conservation authority.

PRODUCED BY Lower Trent Conservation on behalf of the Trent Conservation Coalition Source Protection Committee, March 2011  
(Updated November 2022), with data supplied under licence by members of the Ontario Geospatial Data Exchange.

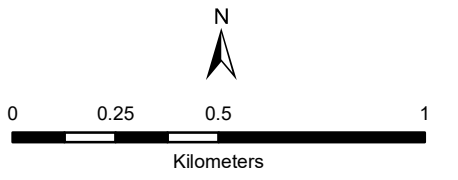






**King's Bay Municipal Well System**  
**Kawartha-Haliburton Source Protection Area**  
**Managed Land, Livestock Density & Total Impervious Surface Area**

- Legend**
- Municipal Wells
  - +— Railway In Use
  - Watercourse
  - Main Road
  - Highway
  - Multi Lane Highway
  - Property Boundary
  - Source Protection Region
  - Source Protection Area
  - Lower and Single Tier Municipality
  - Upper Tier Municipality
  - Wellhead Protection Areas
  - Waterbody
  - Wetland



**Trent Conservation Coalition Source Protection Region**  
[www.trentsourceprotection.on.ca](http://www.trentsourceprotection.on.ca)

This map has been prepared for the purpose of meeting the provincial requirements under the Clean Water Act, 2006. If it is proposed to use it for another purpose, it would be advisable to first consult with the responsible conservation authority.

PRODUCED BY Lower Trent Conservation on behalf of the Trent Conservation Coalition Source Protection Committee, March 2011 (Updated November 2022), with data supplied under licence by members of the Ontario Geospatial Data Exchange.



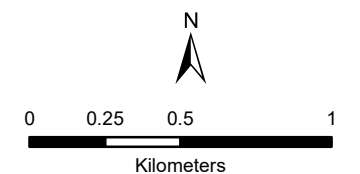
**Manorview  
Municipal Well System**

**Kawartha-Haliburton  
Source Protection Area**

**Managed Land, Livestock  
Density & Total Impervious  
Surface Area**

**Legend**

- Municipal Wells
- Railway
- Watercourse
- Main Road
- Highway
- Multi Lane Highway
- Property Boundary
- Source Protection Region
- Source Protection Area
- Lower and Single Tier Municipality
- Upper Tier Municipality
- Wellhead Protection Areas
- Waterbody
- Wetland


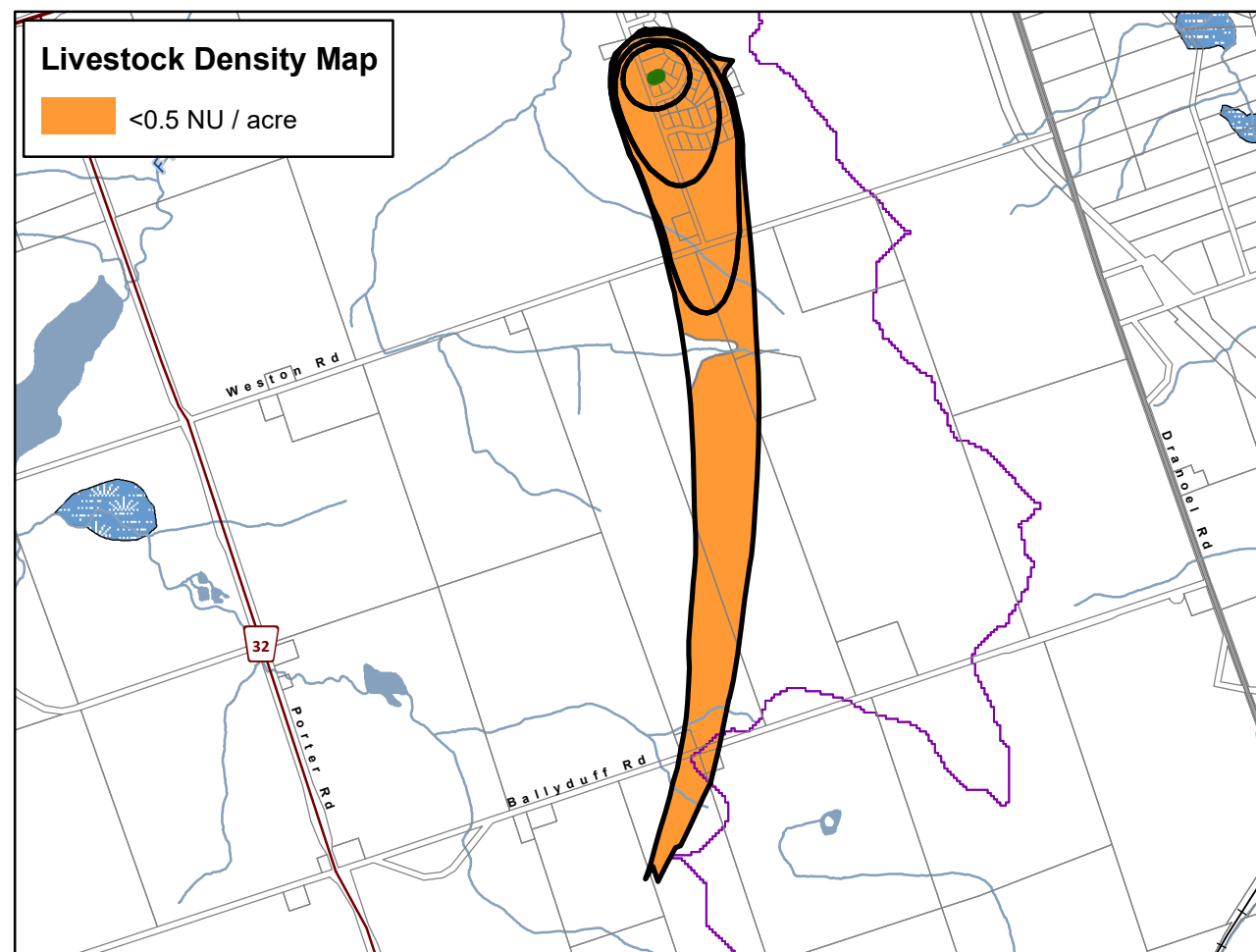
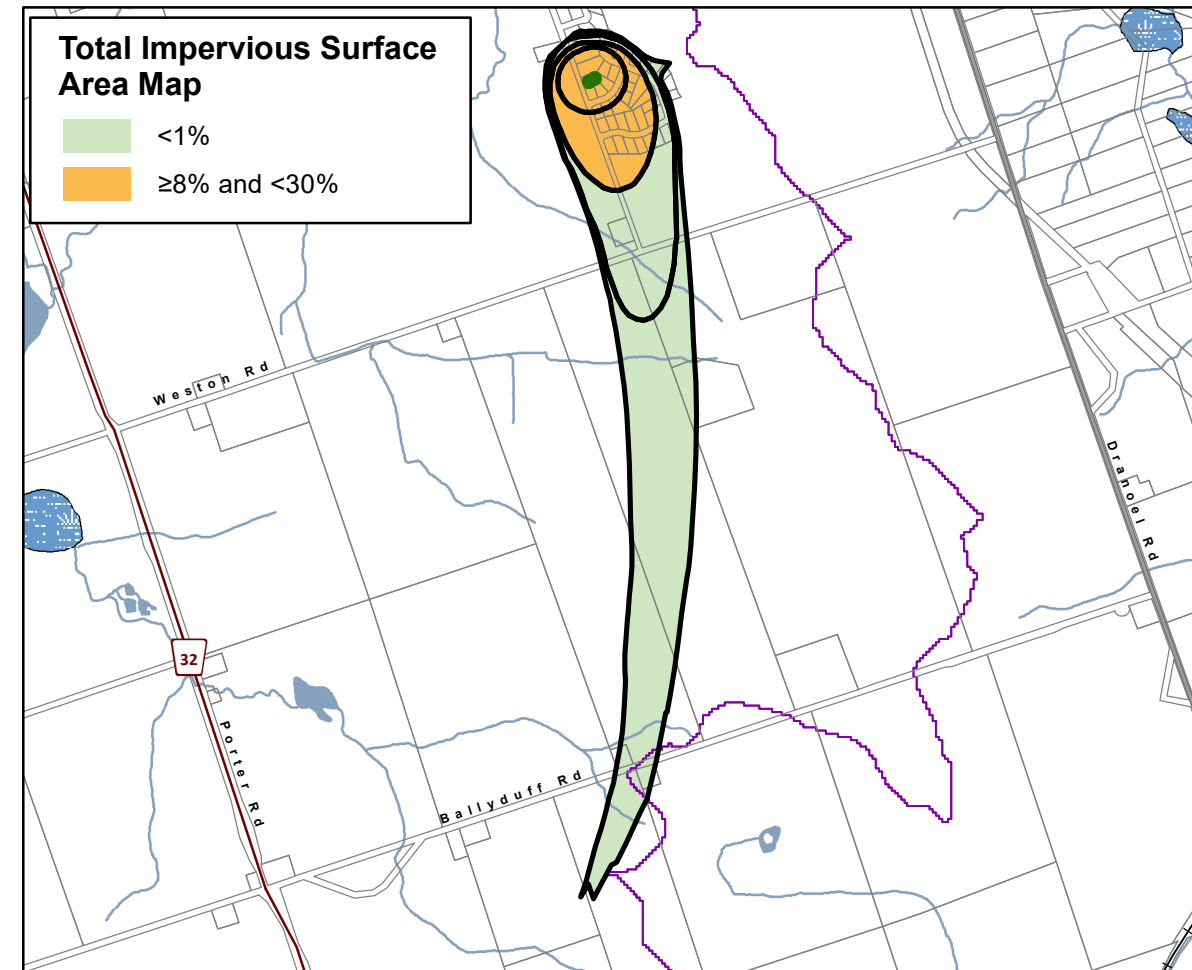
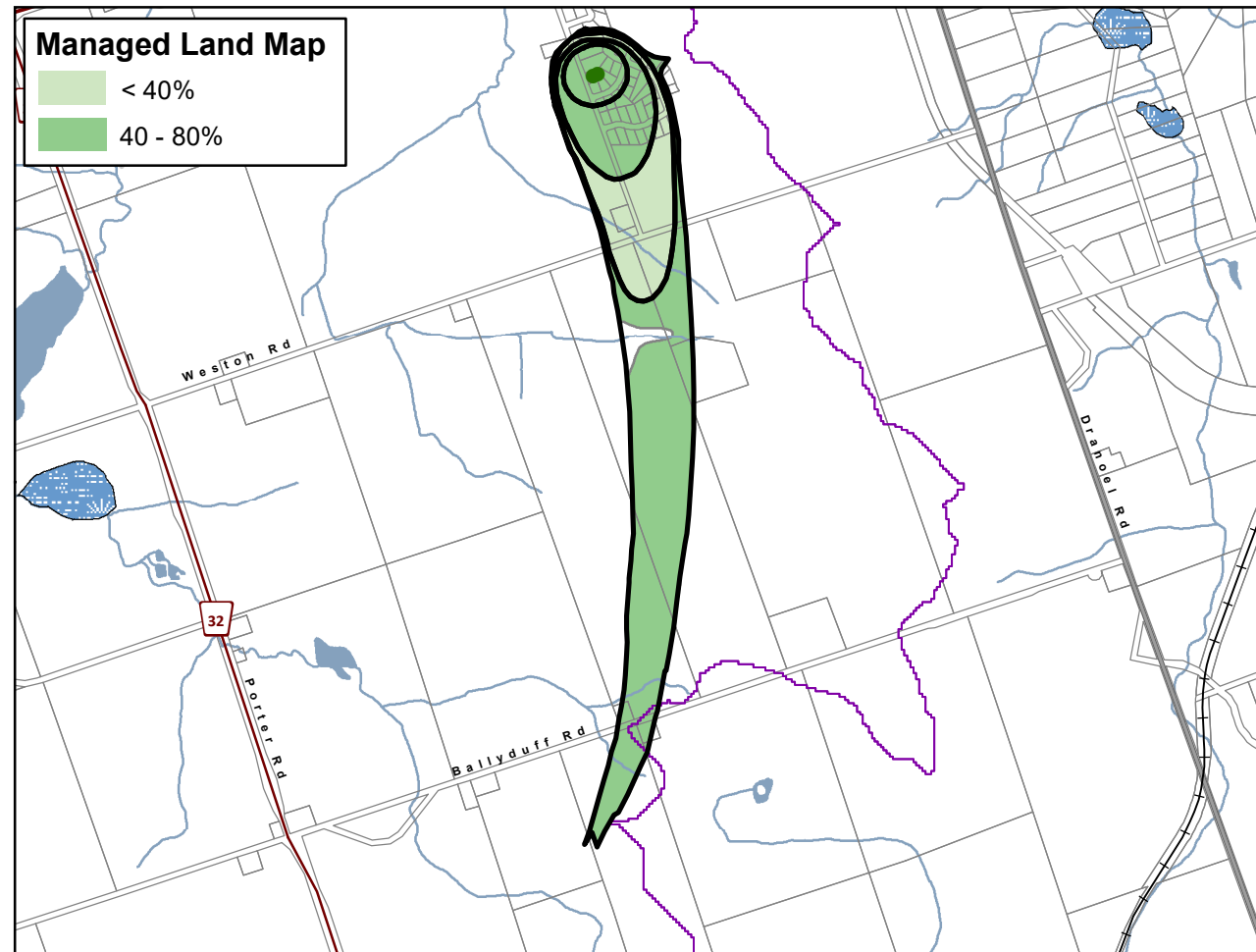


**Trent Conservation Coalition  
Source Protection Region**


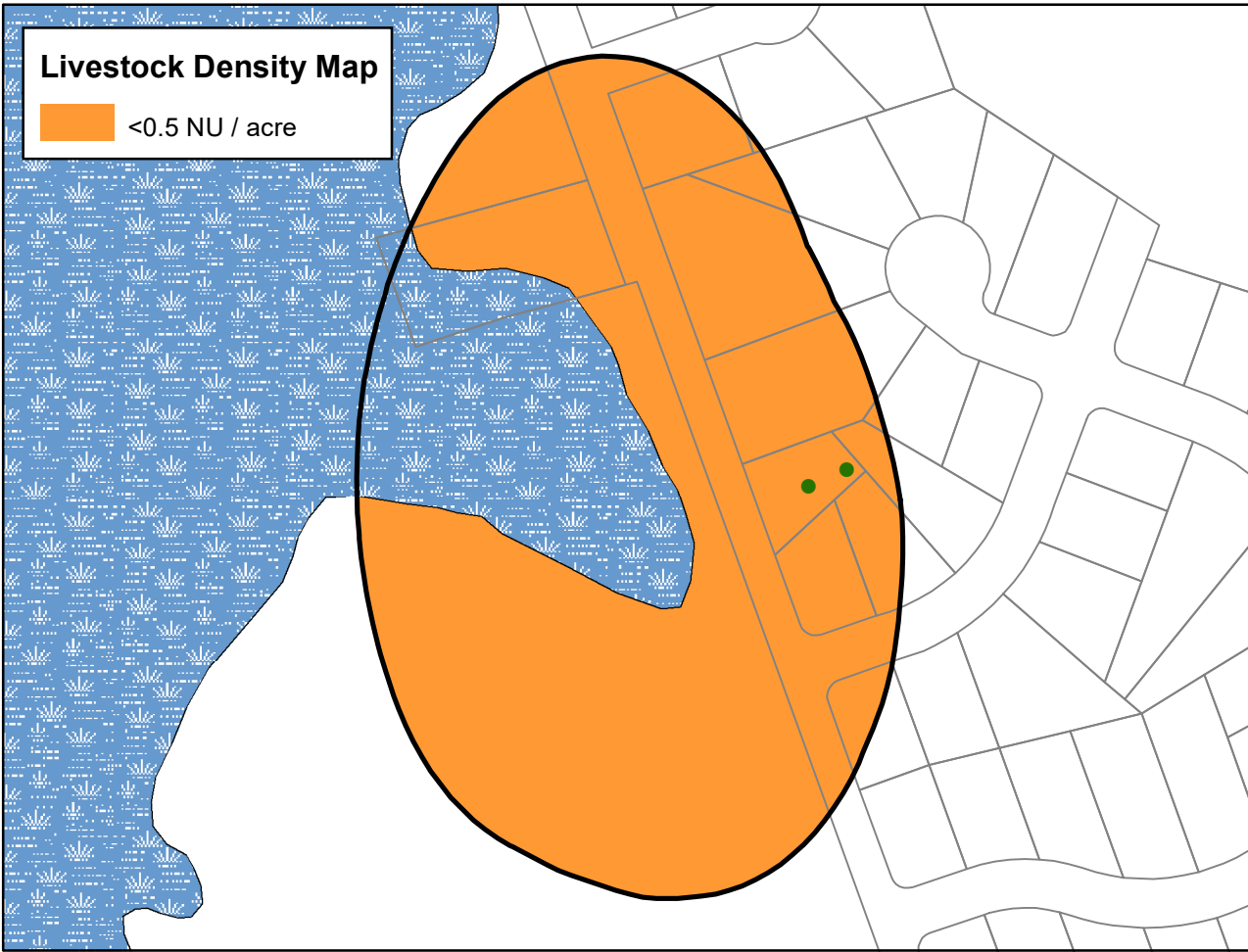
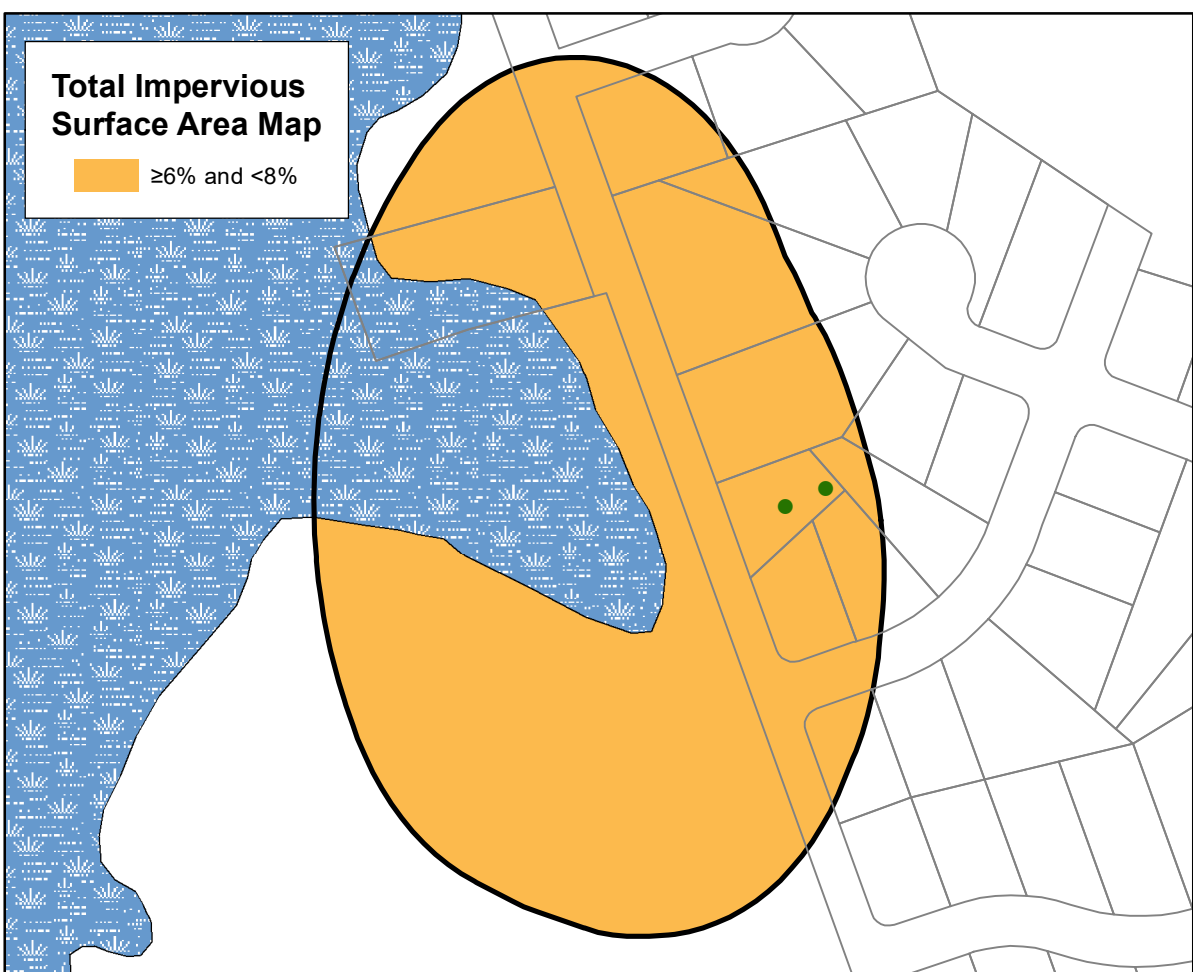
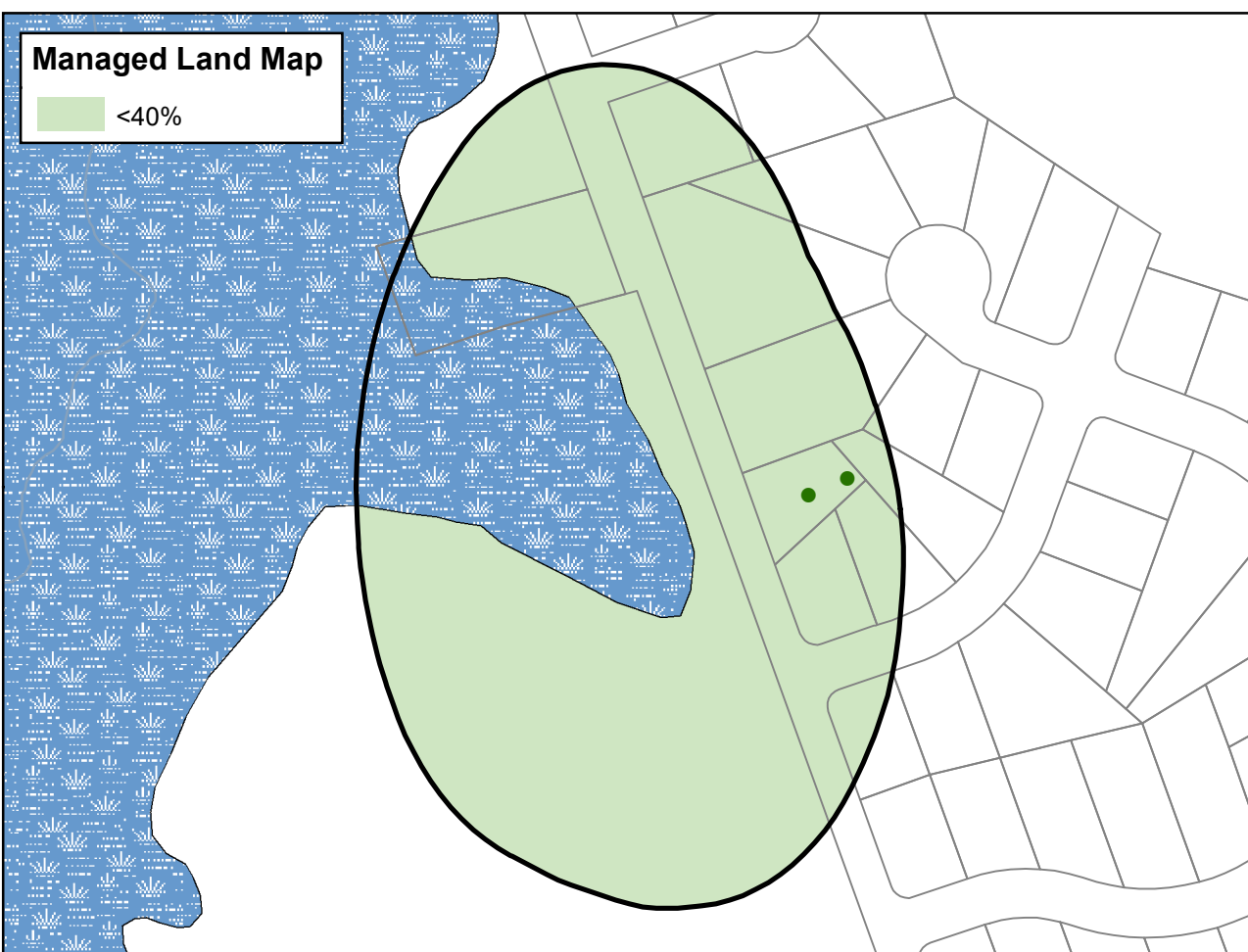
[www.trentsourceprotection.on.ca](http://www.trentsourceprotection.on.ca)

This map has been prepared for the purpose of meeting the provincial requirements under the Clean Water Act, 2006. If it is proposed to use it for another purpose, it would be advisable to first consult with the responsible conservation authority.

PRODUCED BY Lower Trent Conservation on behalf of the Trent Conservation Coalition Source Protection Committee, March 2011 (Updated November 2022), with data supplied under licence by members of the Ontario Geospatial Data Exchange.





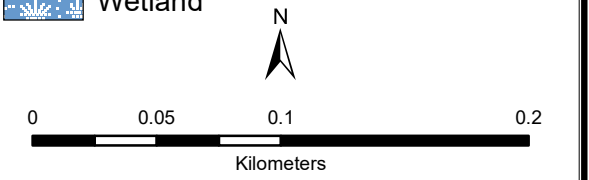


**Manorview Municipal Well System  
 Kawartha-Haliburton Source Protection Area**

**Managed Land, Livestock Density & Total Impervious Surface Area - WHPA-E**

**Legend**

- Municipal Wells
- Railway In Use
- Watercourse
- Main Road
- Highway
- Multi Lane Highway
- Property Boundary
- Source Protection Region
- Source Protection Area
- Lower and Single Tier Municipality
- Upper Tier Municipality
- Wellhead Protection Areas
- Waterbody
- Wetland



**Trent Conservation Coalition  
 Source Protection Region**  
[www.trentsourceprotection.on.ca](http://www.trentsourceprotection.on.ca)

This map has been prepared for the purpose of meeting the provincial requirements under the Clean Water Act, 2006. If it is proposed to use it for another purpose, it would be advisable to first consult with the responsible conservation authority.

PRODUCED BY Lower Trent Conservation on behalf of the Trent Conservation Coalition Source Protection Committee, March 2011 (Updated November 2022), with data supplied under licence by members of the Ontario Geospatial Data Exchange.



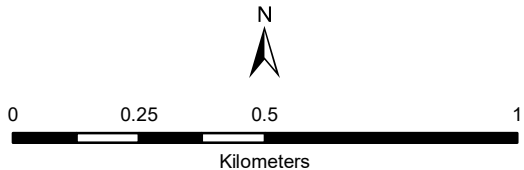
**Mariposa Estates  
Municipal Well System**

**Kawartha-Haliburton  
Source Protection Area**

**Managed Land, Livestock  
Density & Total Impervious  
Surface Area**

**Legend**

- Municipal Wells
- Railway
- Watercourse
- Main Road
- Highway
- Multi Lane Highway
- Property Boundary
- Source Protection Region
- Source Protection Area
- Lower and Single Tier Municipality
- Upper Tier Municipality
- Wellhead Protection Areas
- Waterbody
- Wetland

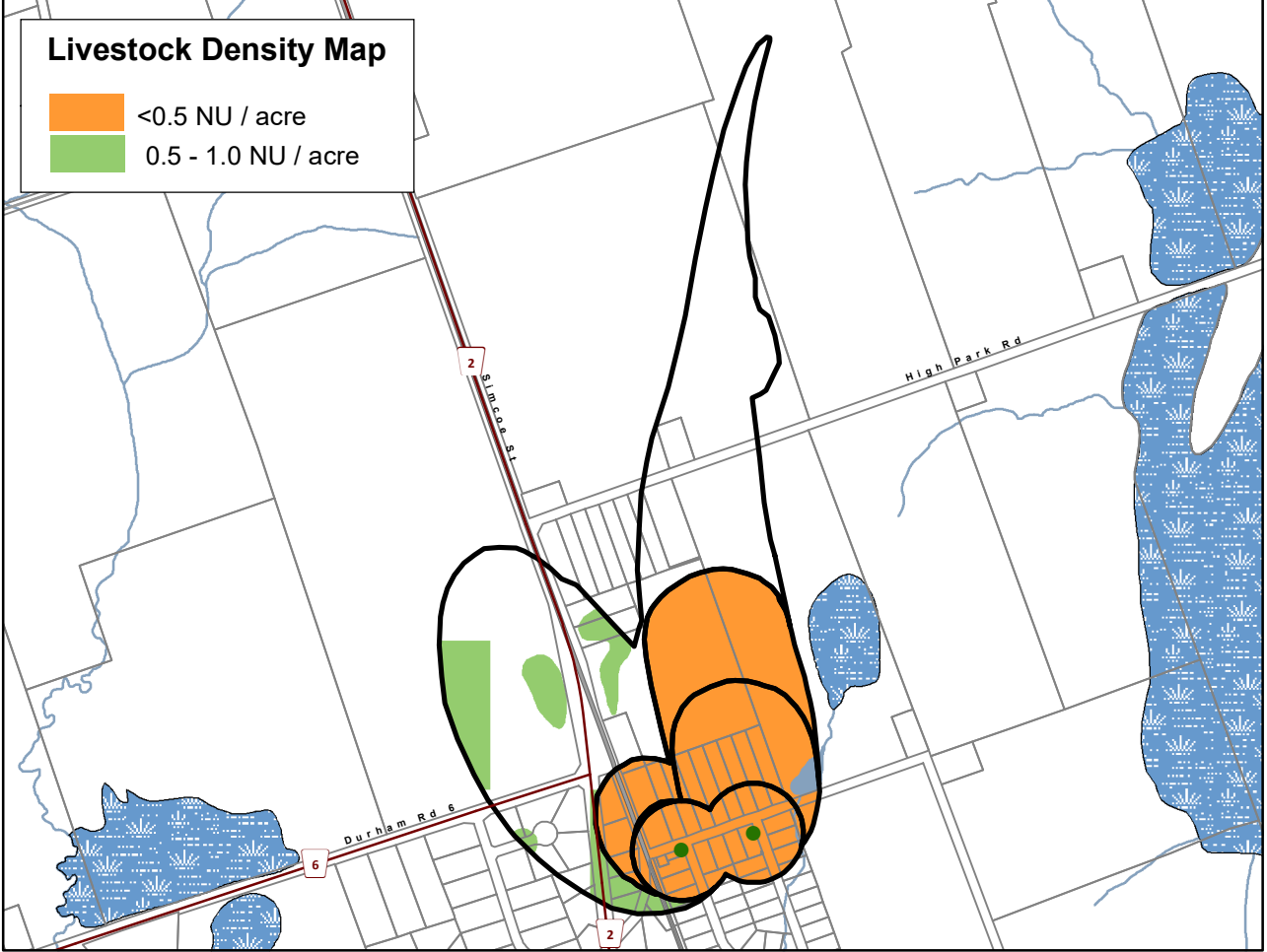
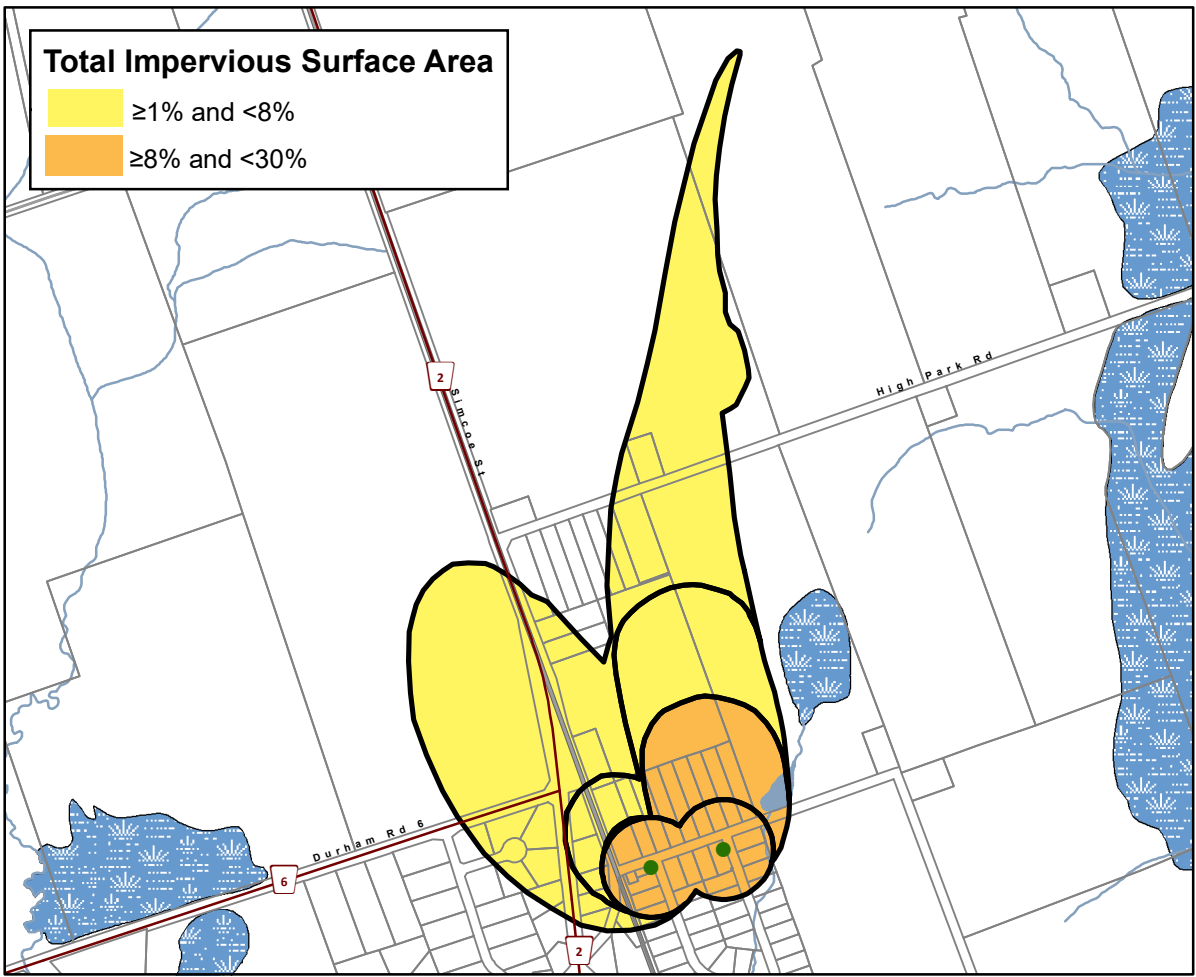
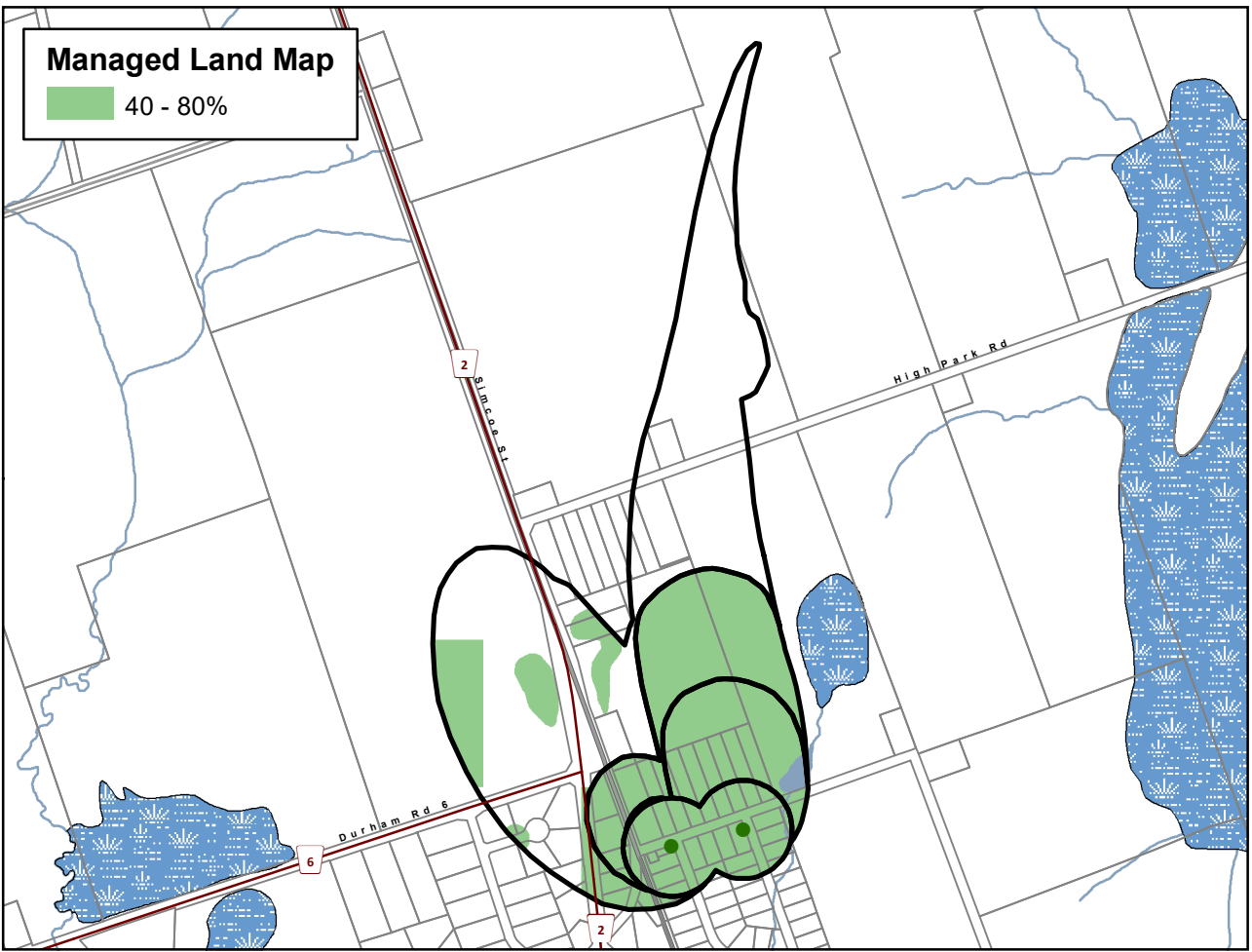


**Trent Conservation Coalition  
Source Protection Region**

[www.trentsourceprotection.on.ca](http://www.trentsourceprotection.on.ca)

This map has been prepared for the purpose of meeting the provincial requirements under the Clean Water Act, 2006. If it is proposed to use it for another purpose, it would be advisable to first consult with the responsible conservation authority.

PRODUCED BY Lower Trent Conservation on behalf of the Trent Conservation Coalition Source Protection Committee, March 2011 (Updated November 2022), with data supplied under licence by members of the Ontario Geospatial Data Exchange.



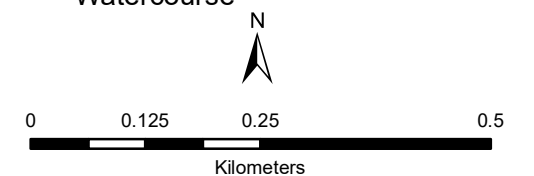


**Pinewood  
Municipal Well System**  
**Otonabee-Peterborough  
Source Protection Area**

**Managed Land, Livestock  
Density & Total Impervious  
Surface Area**

**Legend**

- Wells
- Railway
- Main Road
- Highway
- Multi Lane Highway
- WHPA\_Polys
- Property Boundary
- Source Protection Region
- Source Protection Area
- Lower and Single Tier Municipality
- Upper Tier Municipality
- Waterbody
- Wetland
- Watercourse


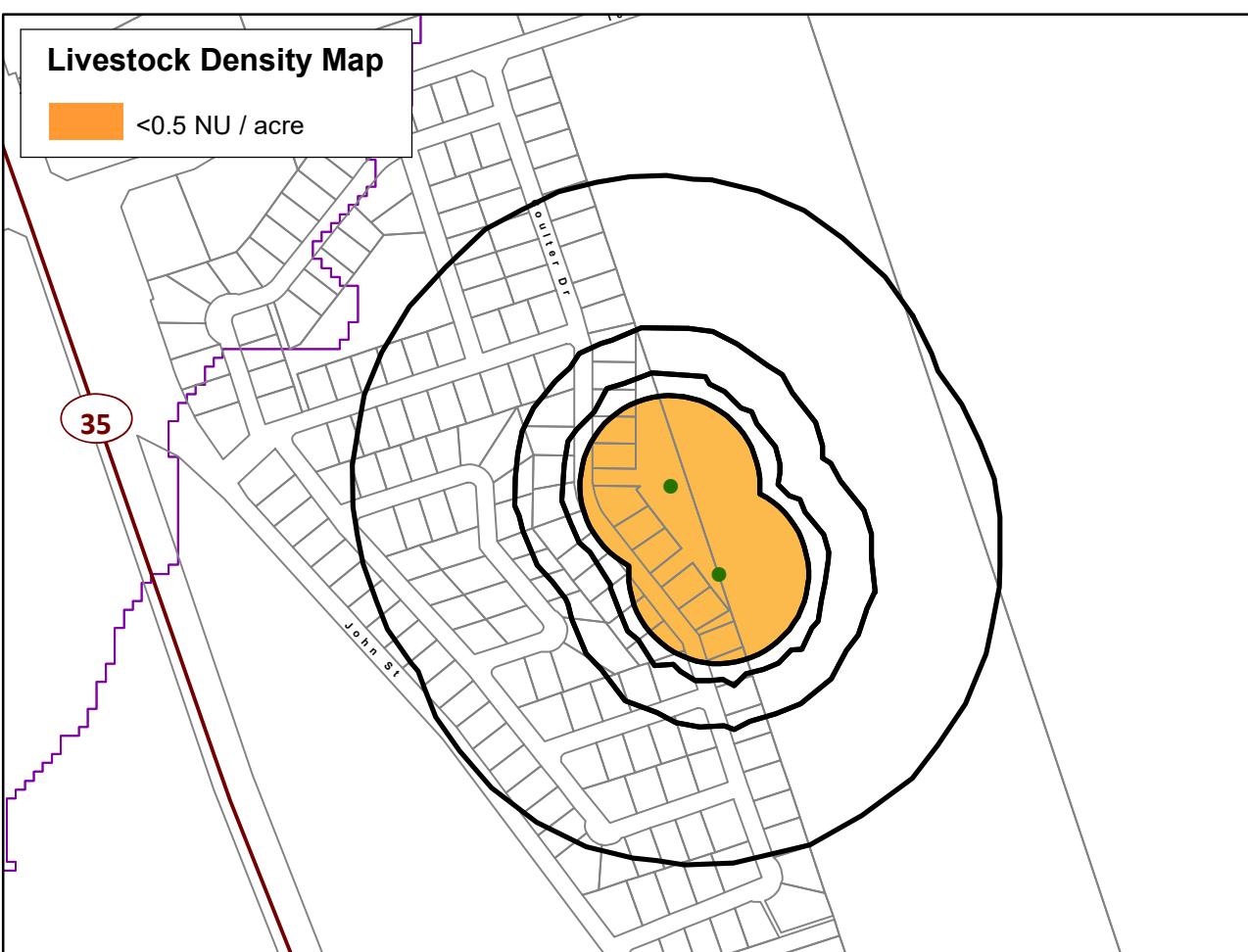
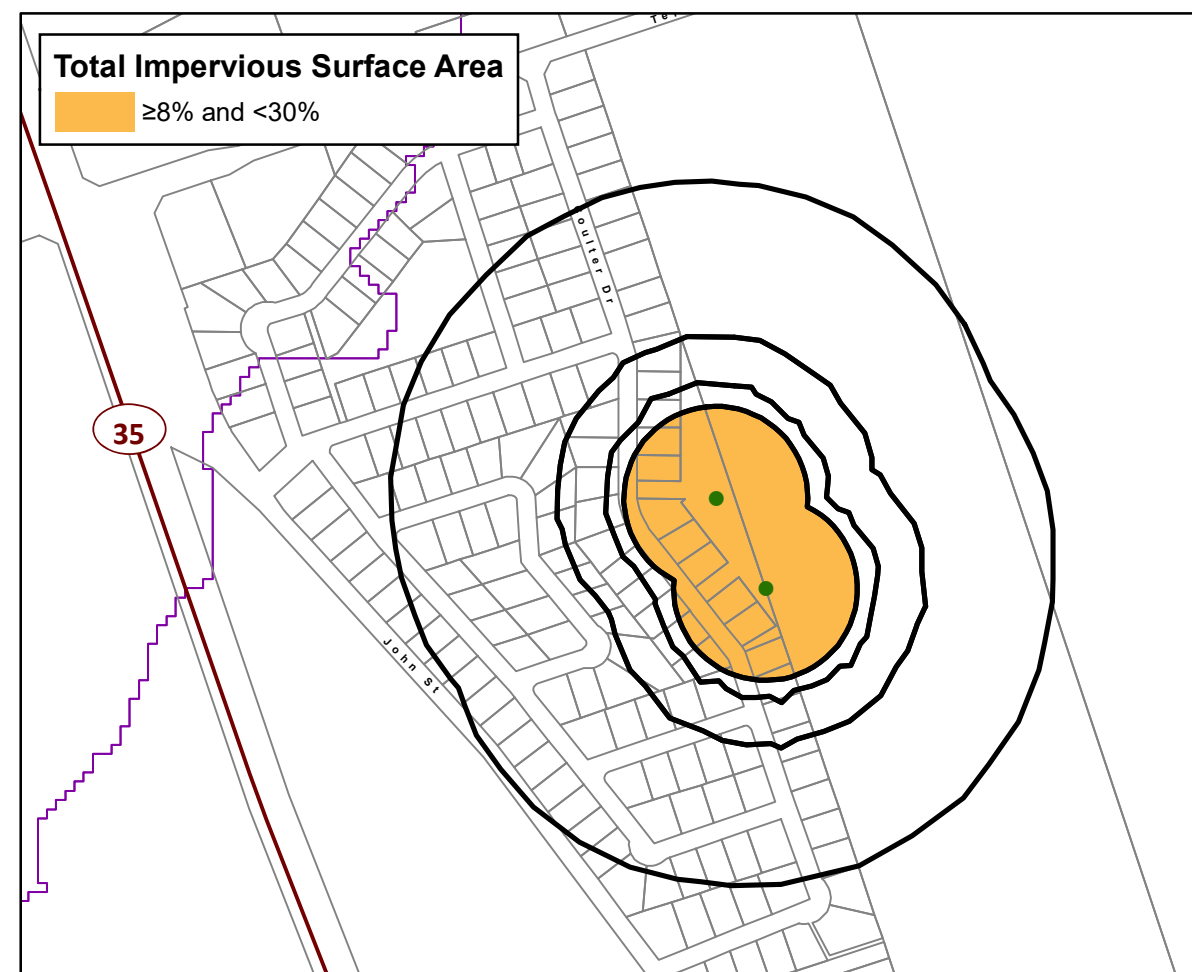
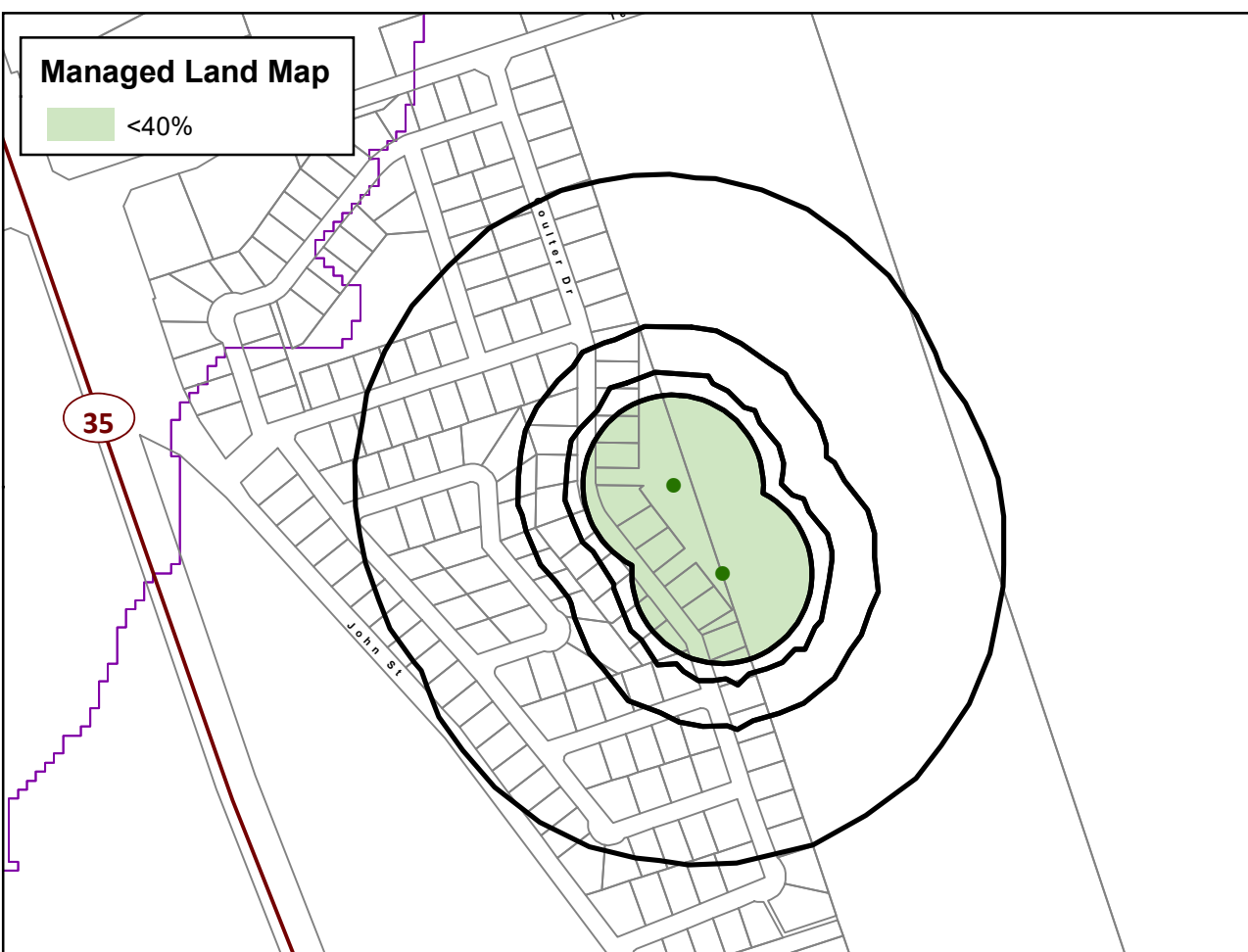


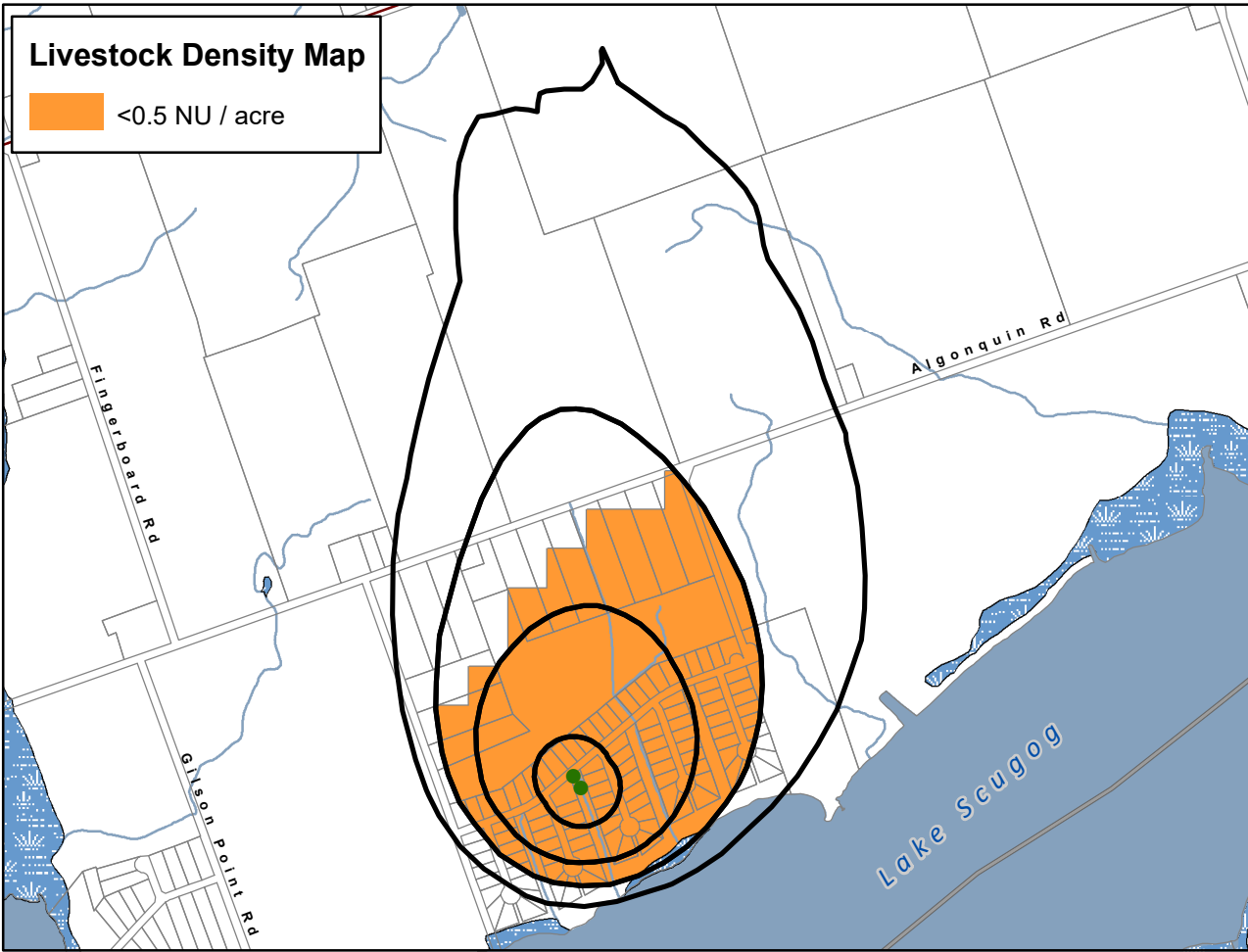
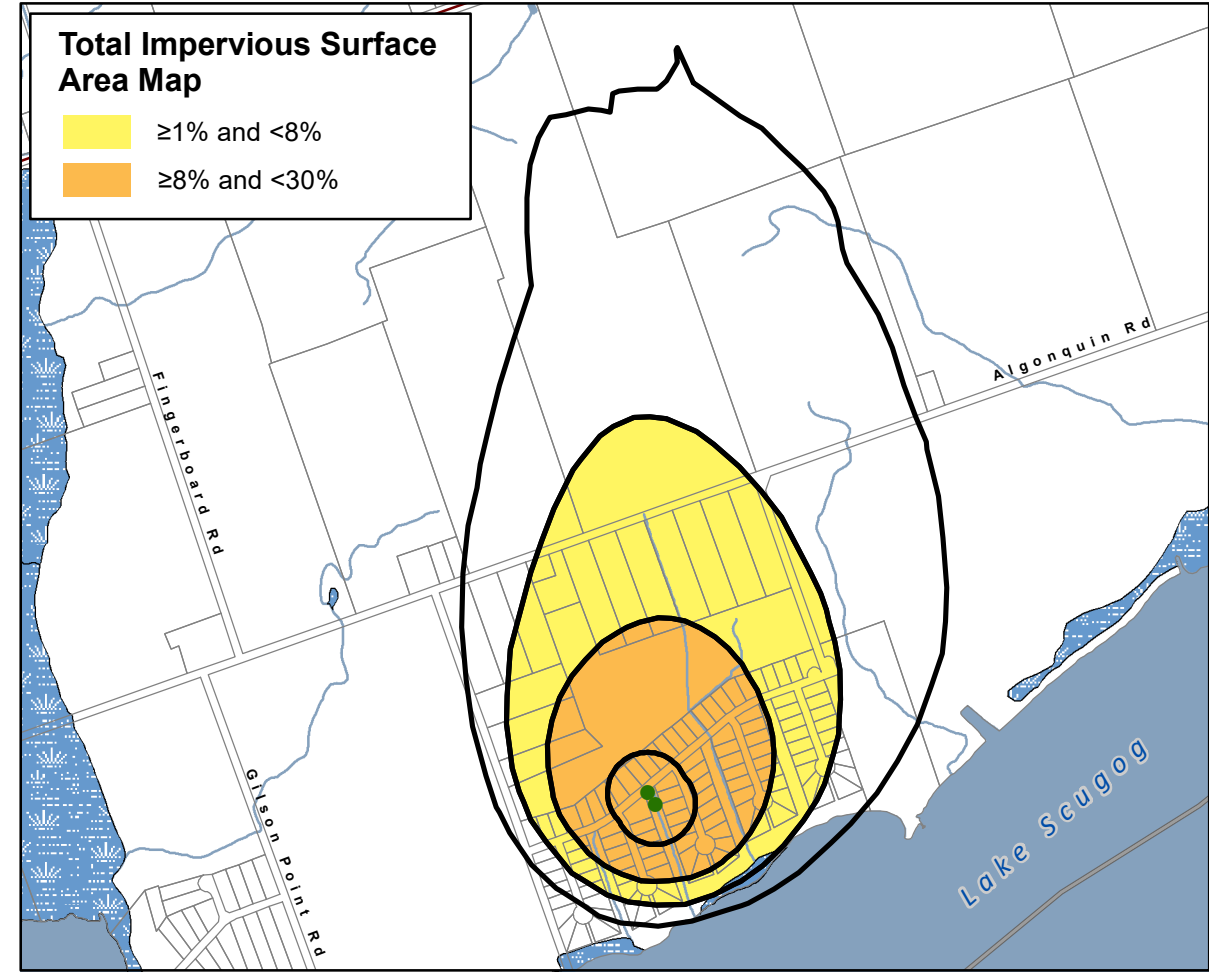
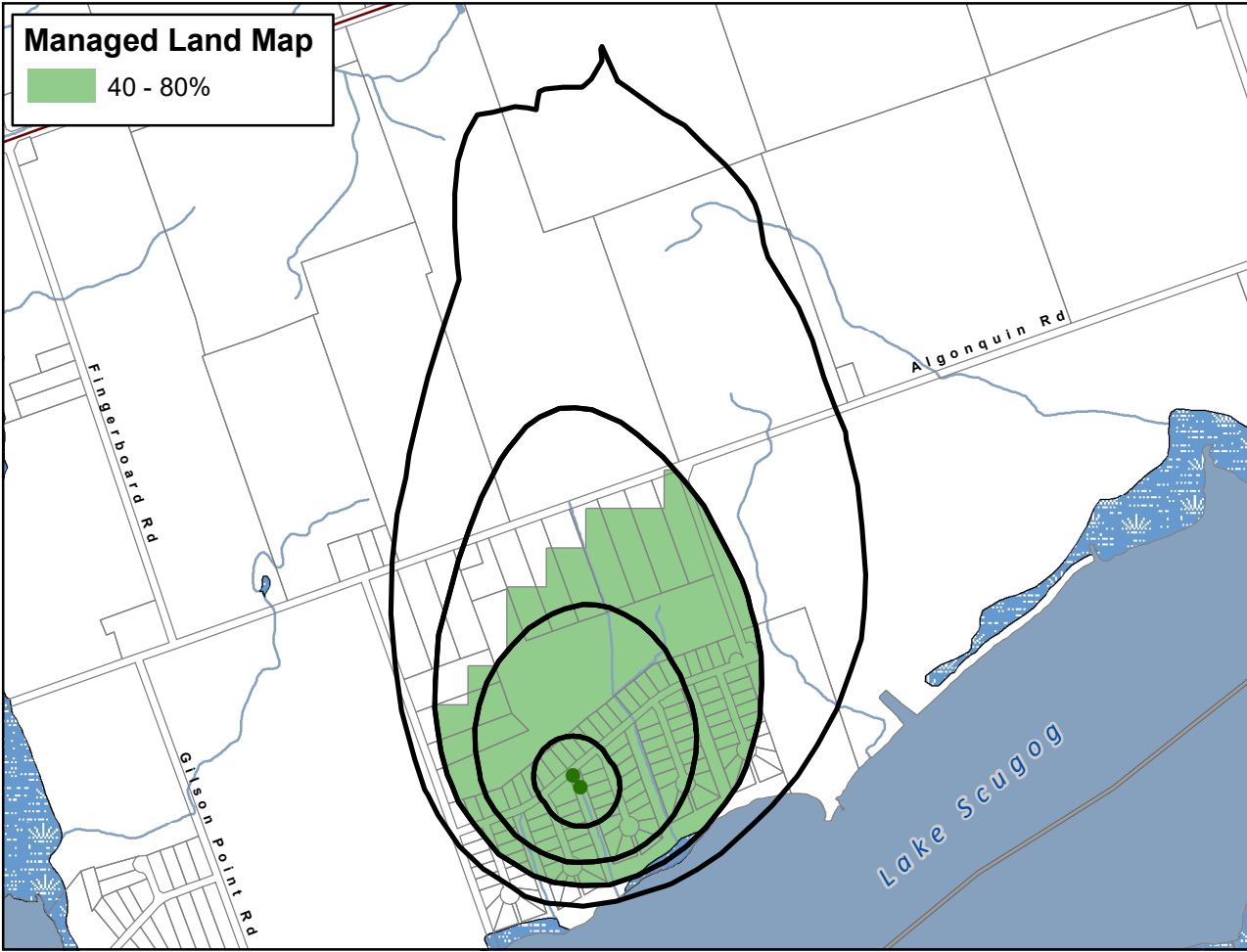
**Trent Conservation Coalition  
Source Protection Region**

[www.trentsourceprotection.on.ca](http://www.trentsourceprotection.on.ca)

This map has been prepared for the purpose of meeting the provincial requirements under the Clean Water Act, 2006. If it is proposed to use it for another purpose, it would be advisable to first consult with the responsible conservation authority.

PRODUCED BY Lower Trent Conservation on behalf of the Trent Conservation Coalition Source Protection Committee, April 2010 (Updated November 2022), with data supplied under licence by members of the Ontario Geospatial Data Exchange.

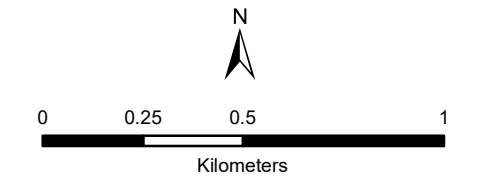




**Pleasant Point Municipal Well System**  
**Kawartha-Haliburton Source Protection Area**  
**Managed Land, Livestock Density & Total Impervious Surface Area**

**Legend**

- Municipal Wells
- Railway
- Main Road
- Highway
- Multi Lane Highway
- Watercourse
- Property Boundary
- Source Protection Region
- Source Protection Area
- Lower and Single Tier Municipality
- Upper Tier Municipality
- Wellhead Protection Area
- Waterbody
- Wetland



**Trent Conservation Coalition Source Protection Region**  
[www.trentsourceprotection.on.ca](http://www.trentsourceprotection.on.ca)

This map has been prepared for the purpose of meeting the provincial requirements under the Clean Water Act, 2006. If it is proposed to use it for another purpose, it would be advisable to first consult with the responsible conservation authority.

PRODUCED BY Lower Trent Conservation on behalf of the Trent Conservation Coalition Source Protection Committee, March 2011 (Updated November 2022), with data supplied under licence by members of the Ontario Geospatial Data Exchange.

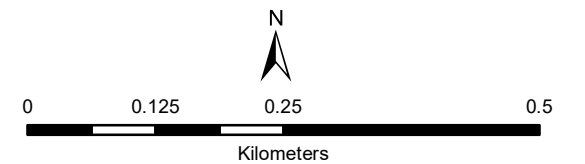




**Pleasant Point  
Municipal Well System  
Kawartha-Haliburton Source  
Protection Area**  
Managed Land, Livestock  
Density & Total Impervious  
Surface Area - WHPA-E

**Legend**


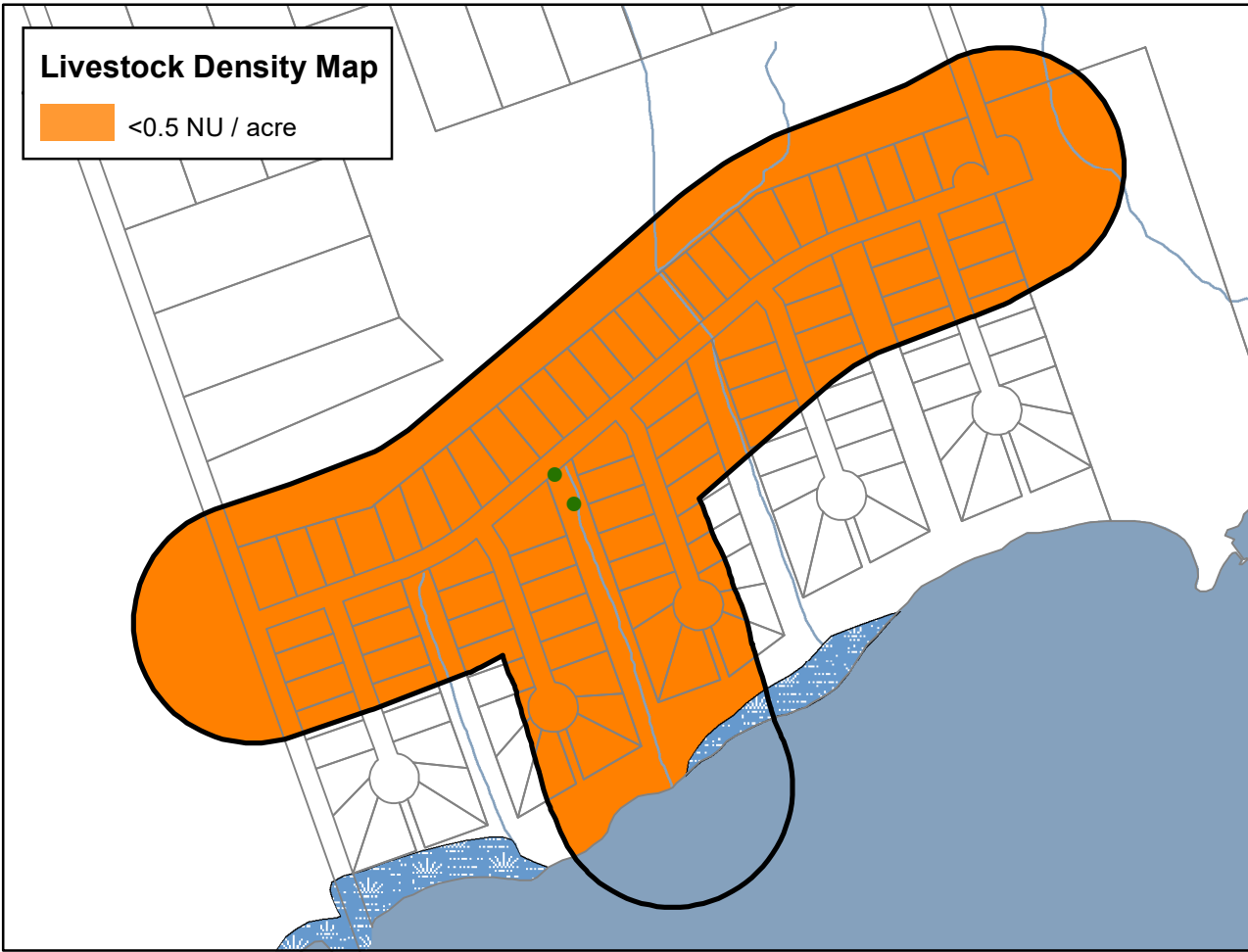
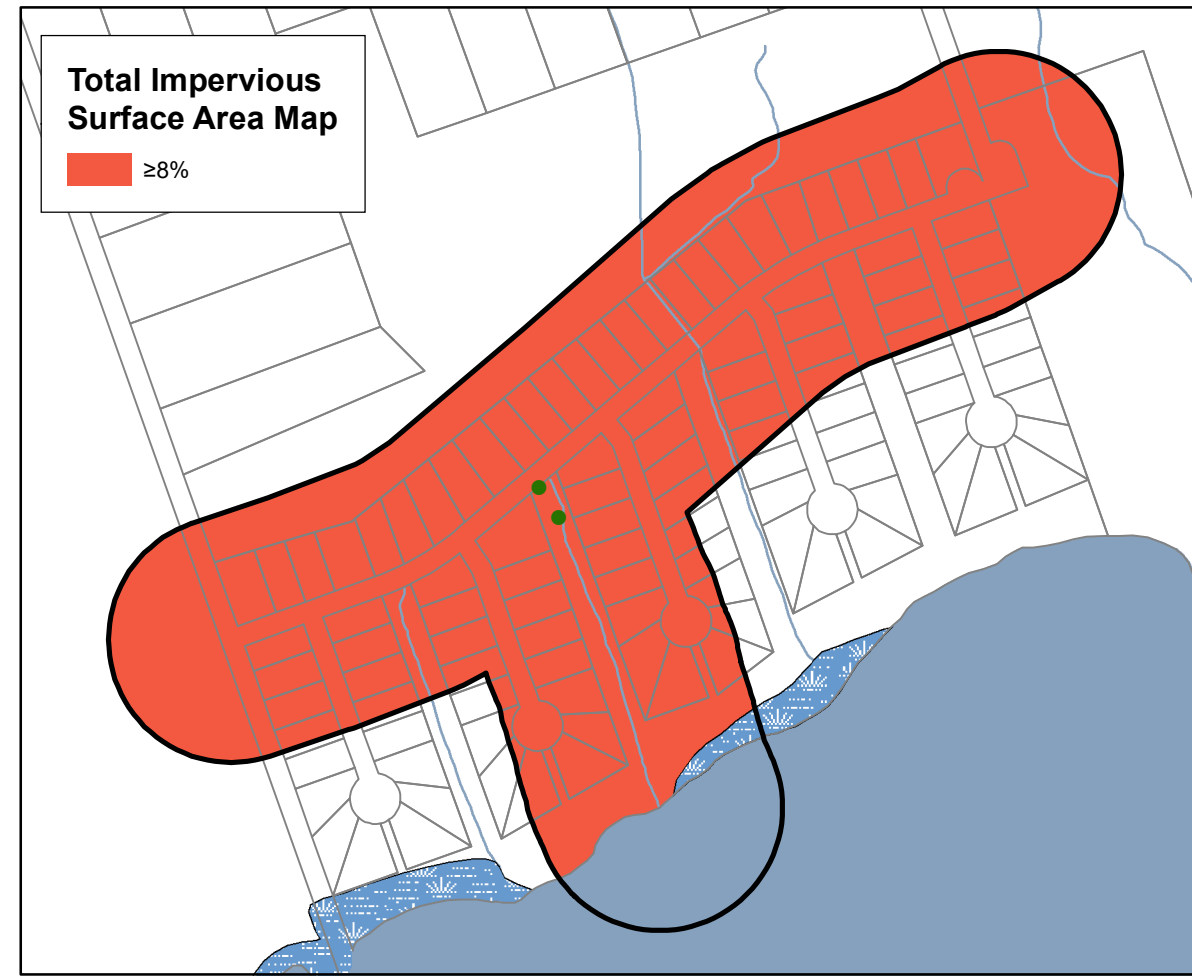
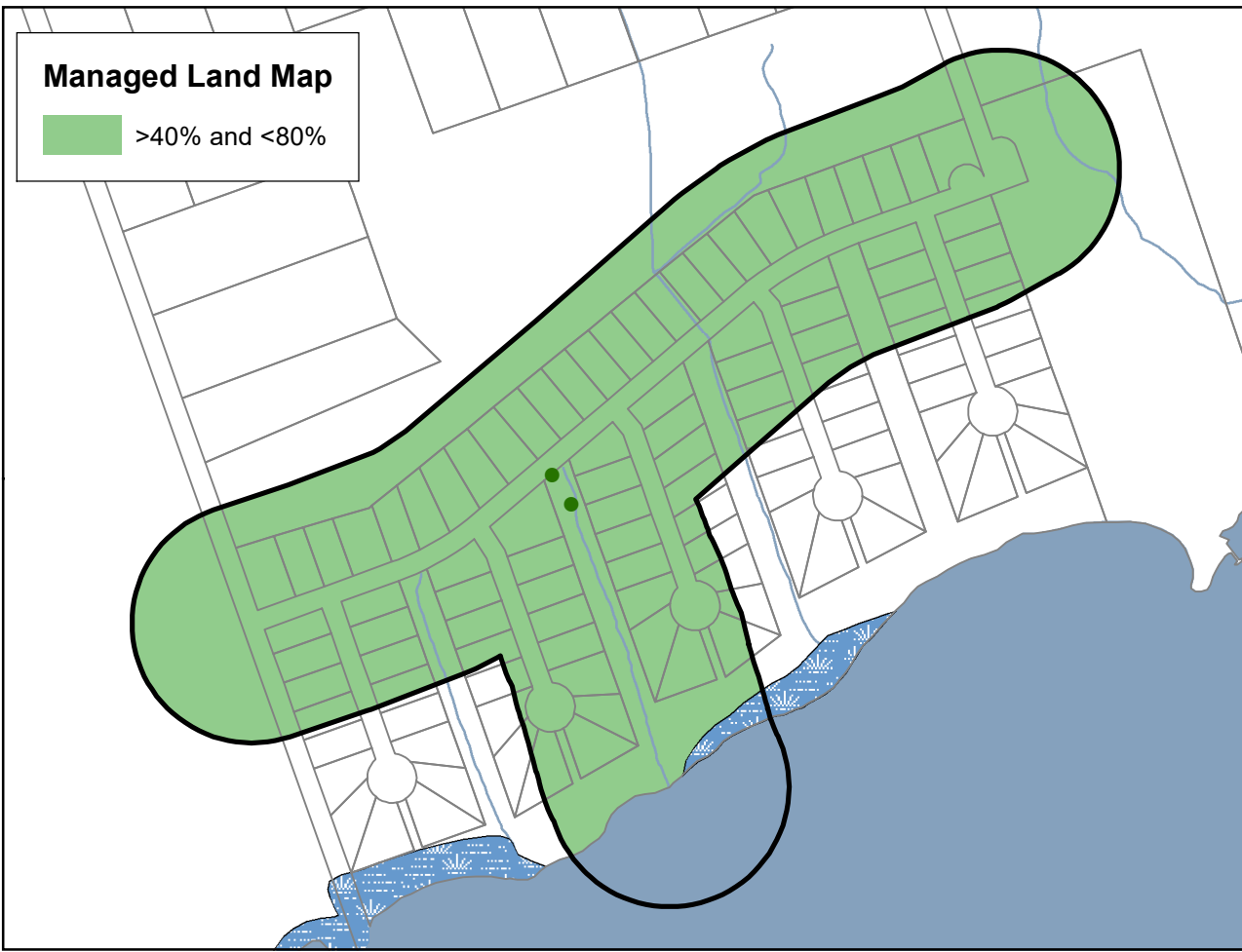
- Municipal Wells
- Railway
- Watercourse
- Main Road
- Highway
- Multi Lane Highway
- Property Boundary
- Source Protection Region
- Source Protection Area
- Lower and Single Tier Municipality
- Upper Tier Municipality
- Wellhead Protection Areas
- Waterbody
- Wetland



**Trent Conservation Coalition  
Source Protection Region**  
[www.trentsourceprotection.on.ca](http://www.trentsourceprotection.on.ca)

This map has been prepared for the purpose of meeting the provincial requirements under the Clean Water Act, 2006. If it is proposed to use it for another purpose, it would be advisable to first consult with the responsible conservation authority.

PRODUCED BY Lower Trent Conservation on behalf of the Trent Conservation Coalition Source Protection Committee, March 2011  
(Updated November 2022), with data supplied under licence by members of the Ontario Geospatial Data Exchange.



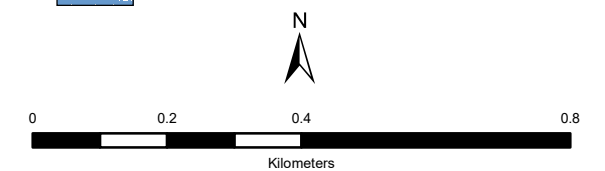
**Sonya**  
**Municipal Well System**

**Kawartha-Haliburton**  
**Source Protection Area**

**Managed Land, Livestock**  
**Density & Total Impervious**  
**Surface Area**

**Legend**

- Municipal Wells
- Railway
- Watercourse
- Main Road
- Highway
- Multi Lane Highway
- Property Boundary
- Source Protection Region
- Source Protection Area
- Upper Tier Municipality
- Lower and Single Tier Municipality
- Wellhead Protection Areas
- Waterbody
- Wetland


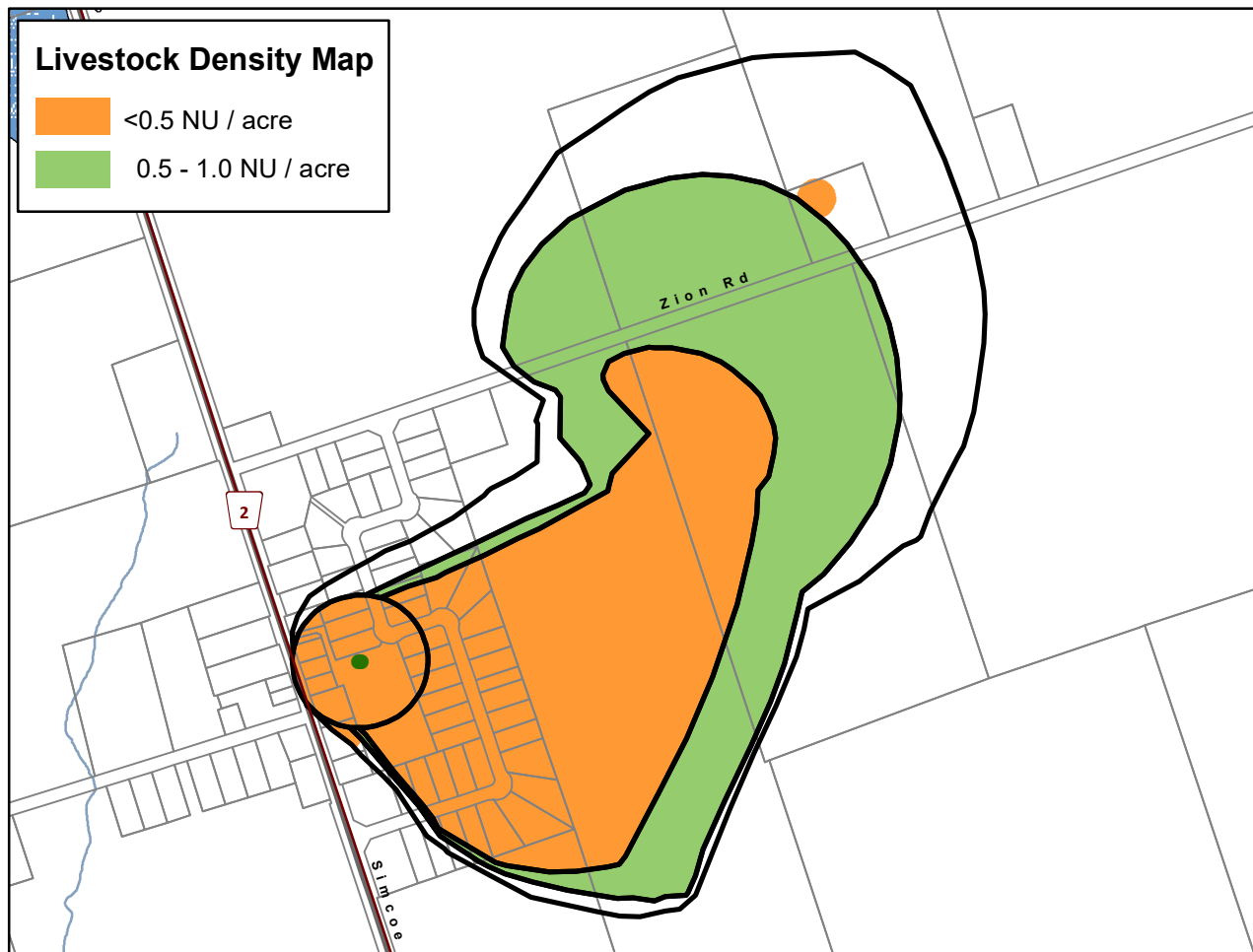
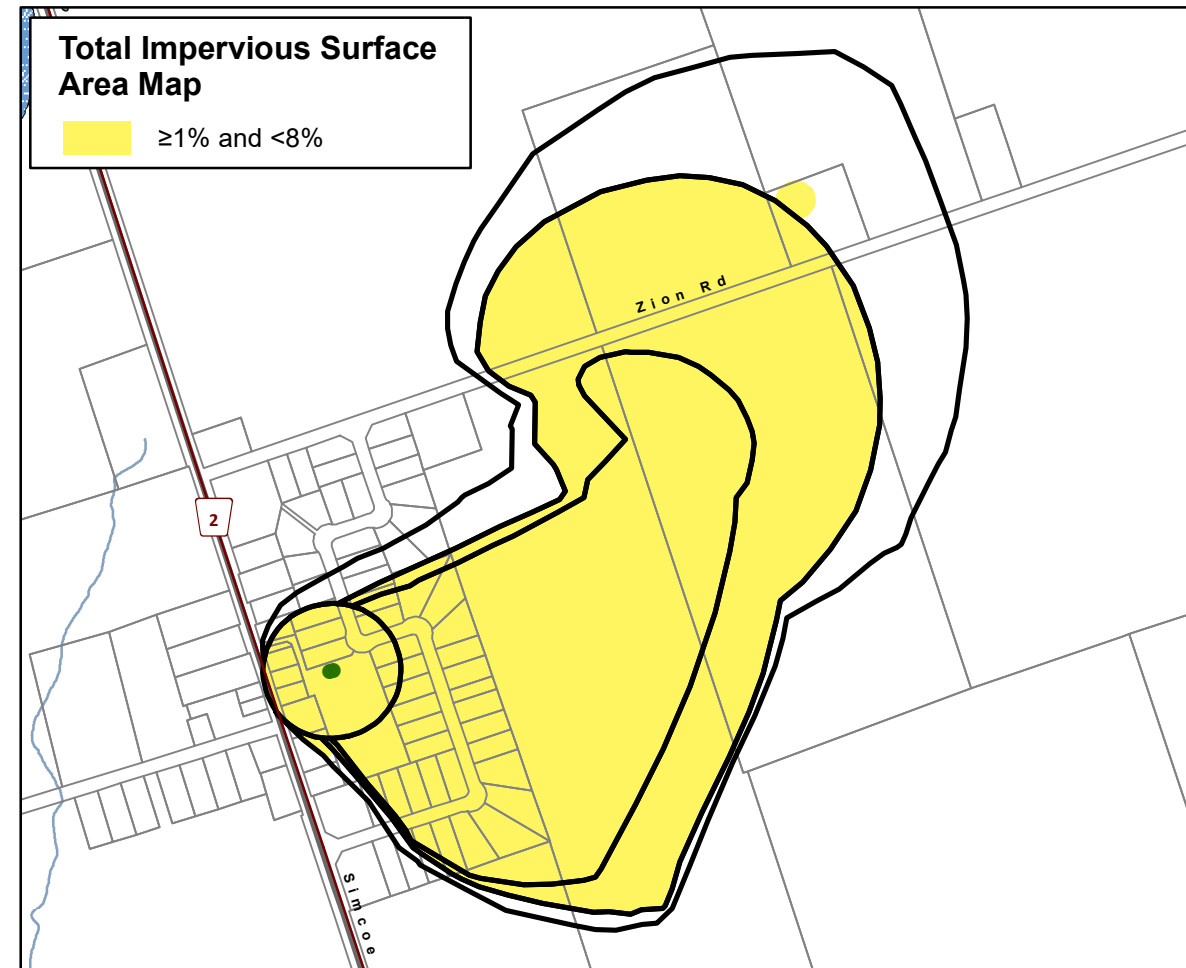
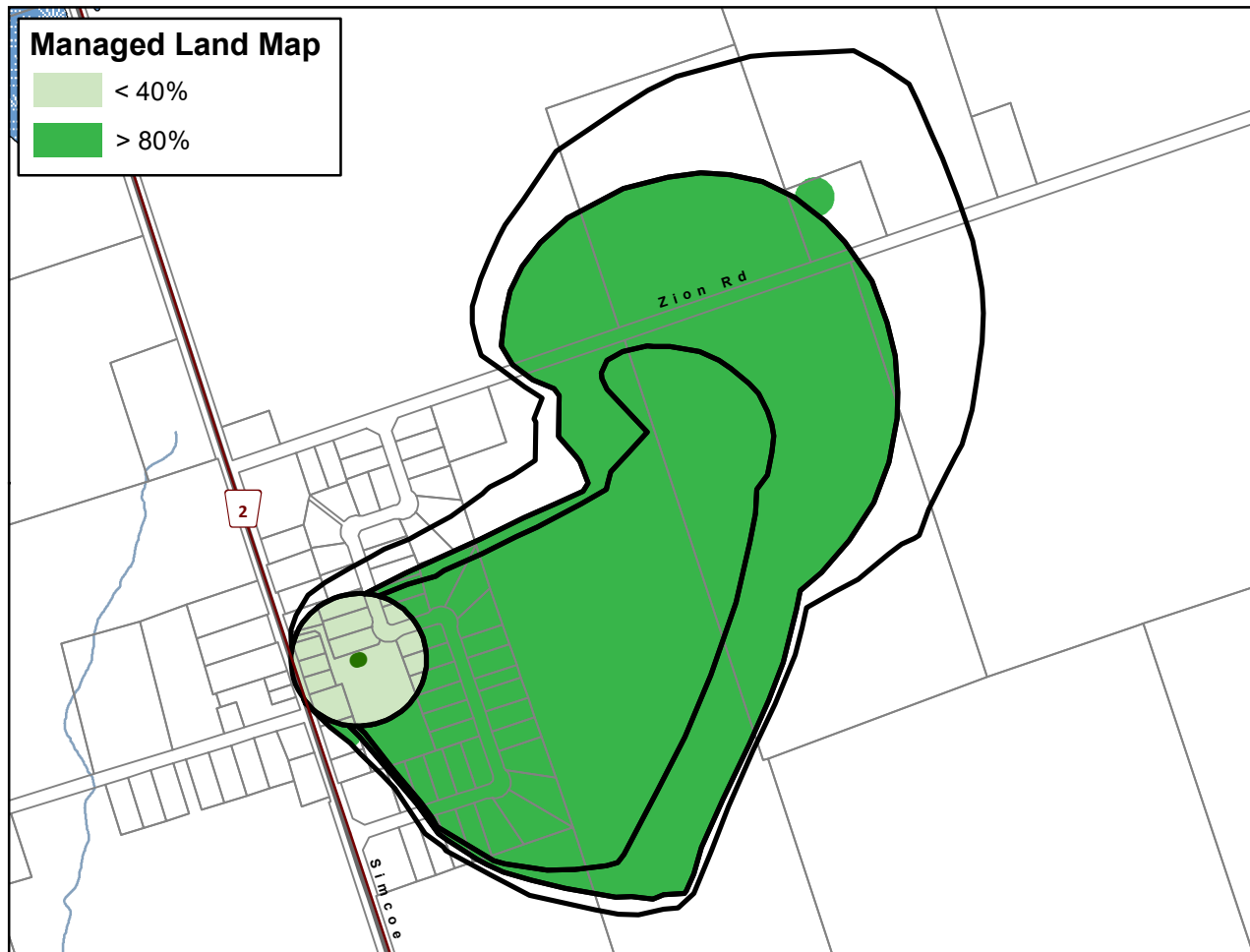


**Trent Conservation Coalition**  
**Source Protection Region**

[www.trentsourceprotection.on.ca](http://www.trentsourceprotection.on.ca)

This map has been prepared for the purpose of meeting the provincial requirements under the Clean Water Act, 2006. If it is proposed to use it for another purpose, it would be advisable to first consult with the responsible conservation authority.

PRODUCED BY Lower Trent Conservation on behalf of the Trent Conservation Coalition Source Protection Committee, March 2011 (Updated November 2022), with data supplied under licence by members of the Ontario Geospatial Data Exchange.





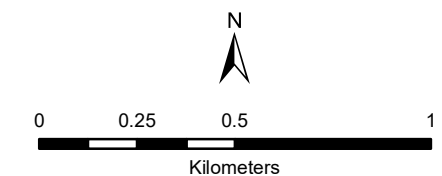
**Victoria Glen  
Municipal Well System**

**Kawartha-Haliburton  
Source Protection Area**

**Managed Land, Livestock  
Density & Total Impervious  
Surface Area**

**Legend**

- Municipal Wells
- Railway
- Watercourse
- Main Road
- Highway
- Multi Lane Highway
- Property Boundary
- Source Protection Region
- Source Protection Area
- Lower and Single Tier Municipality
- Upper Tier Municipality
- Wellhead Protection Areas
- Waterbody
- Wetland


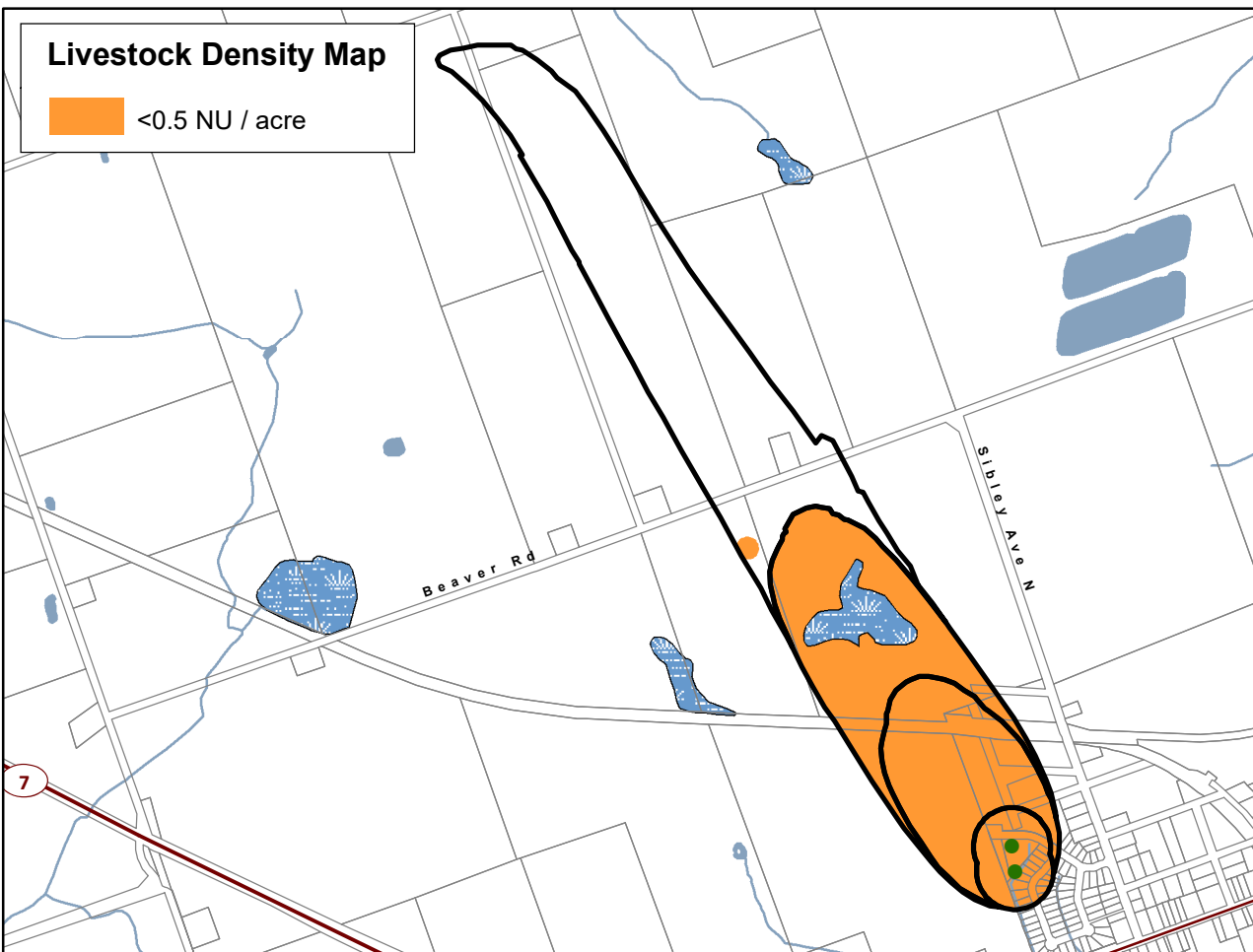
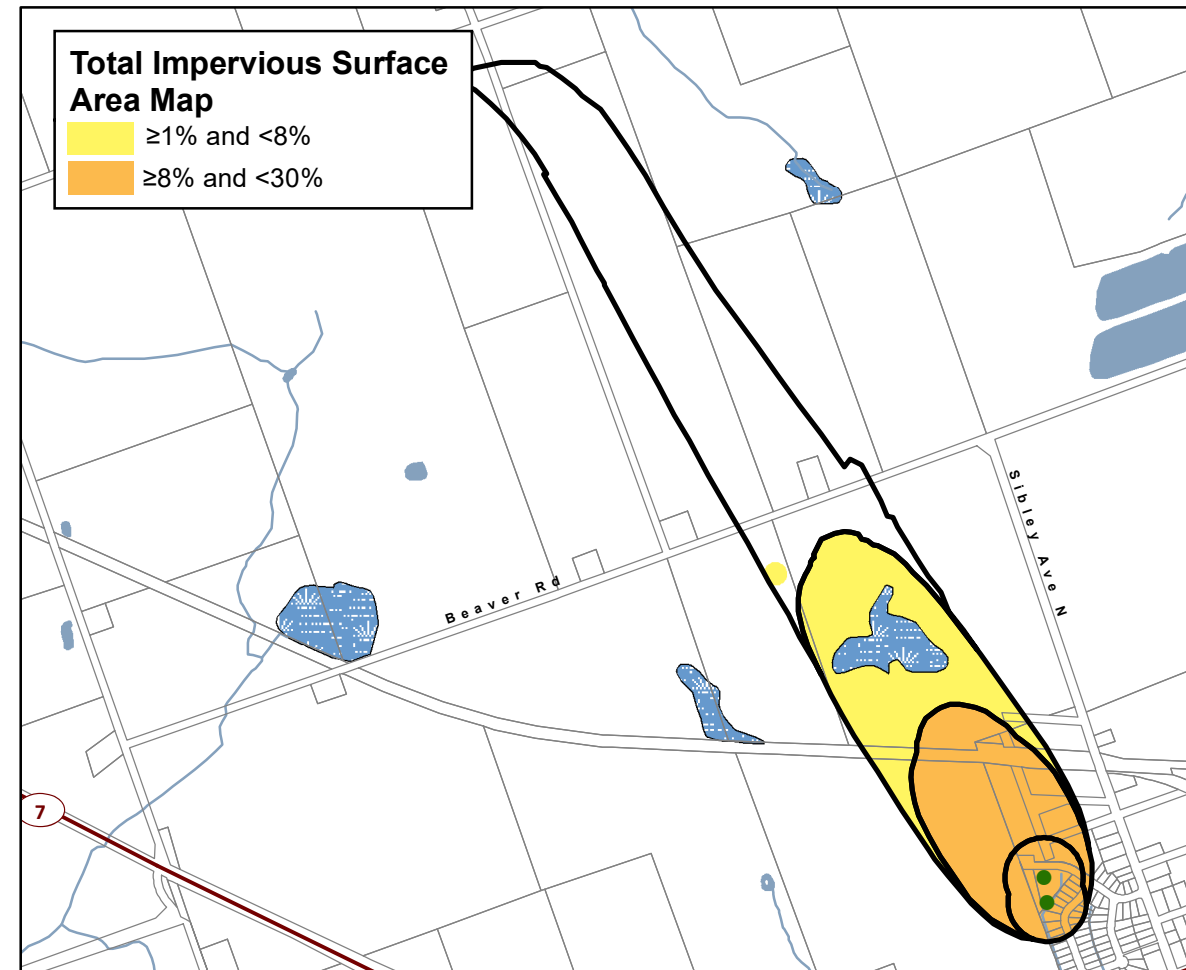
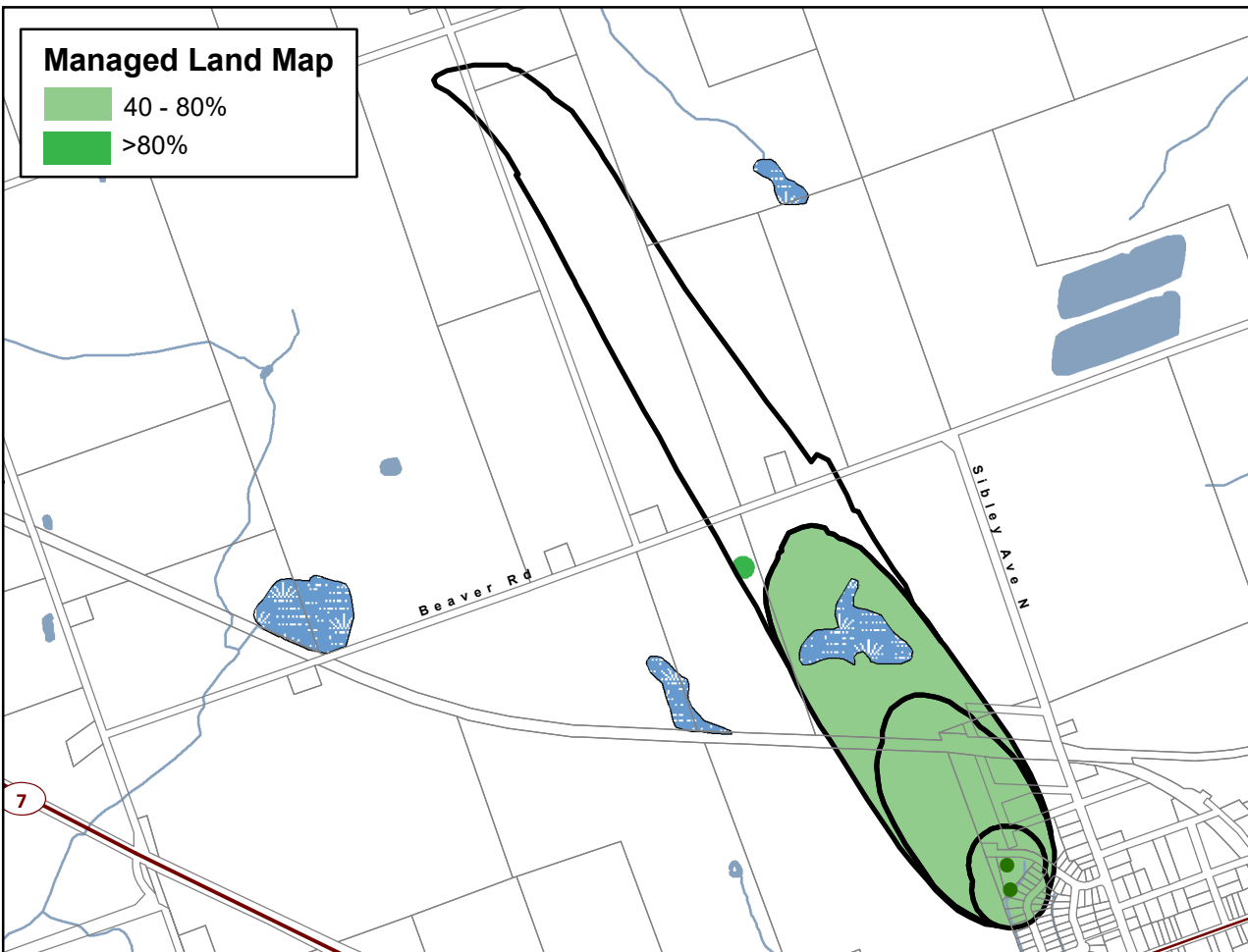


**Trent Conservation Coalition  
Source Protection Region**


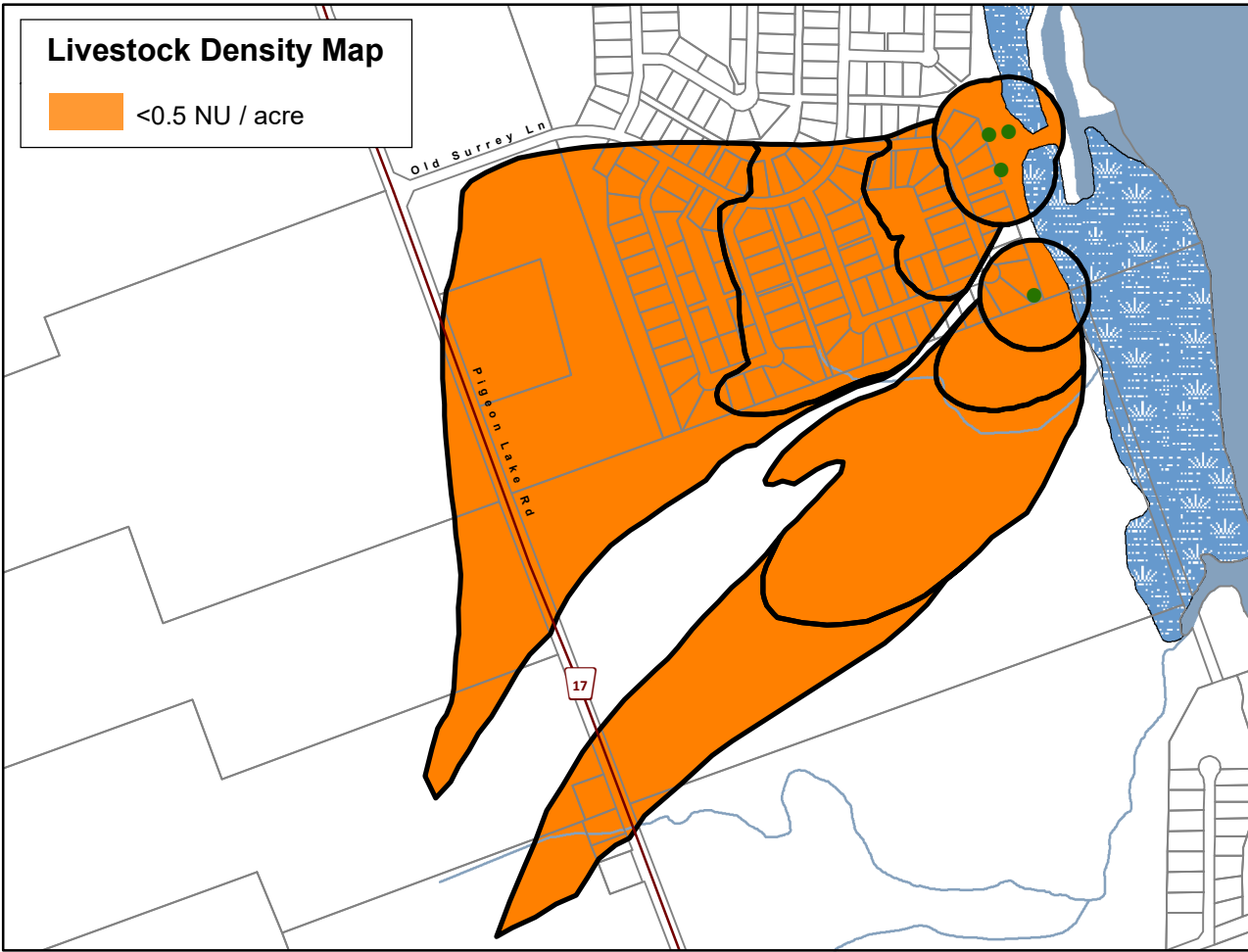
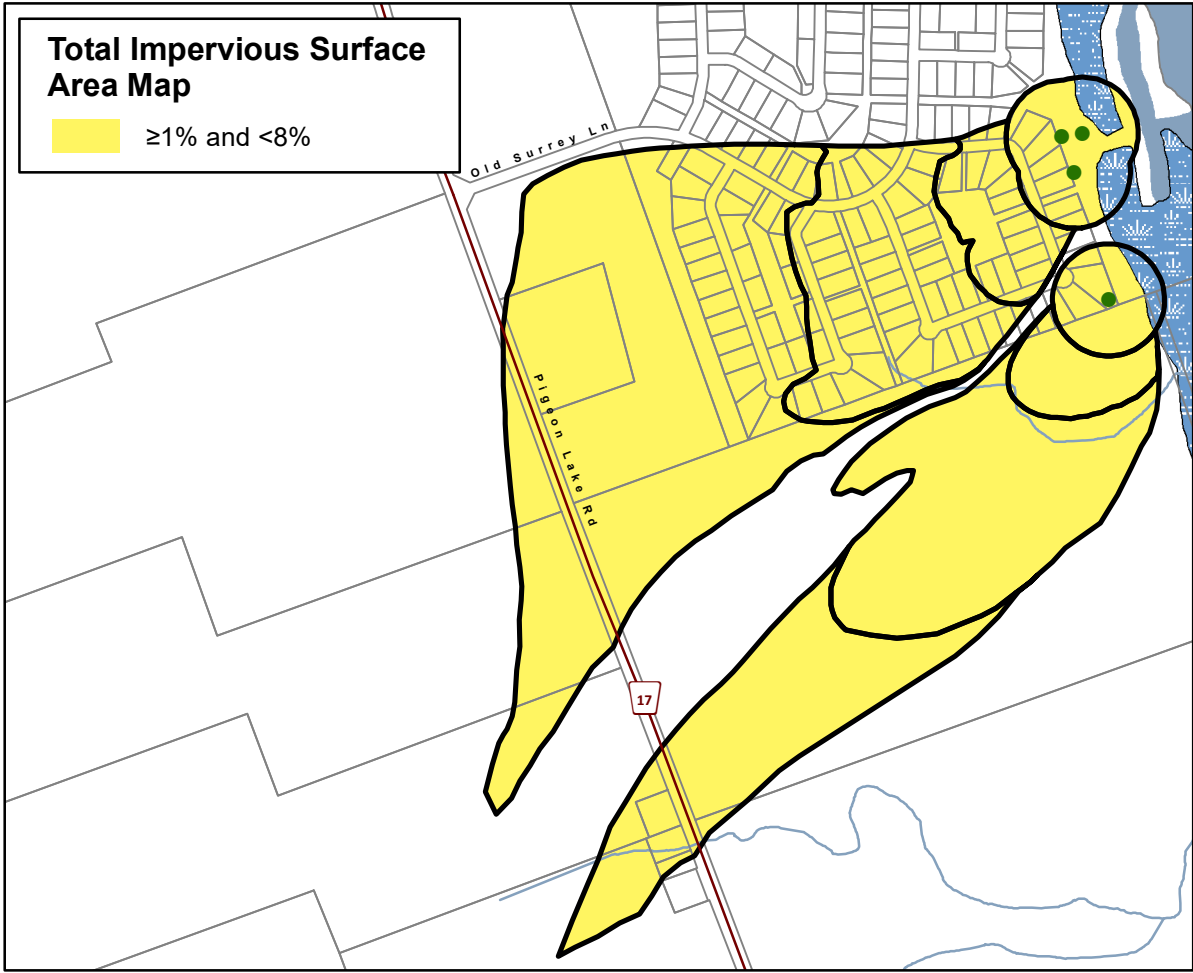
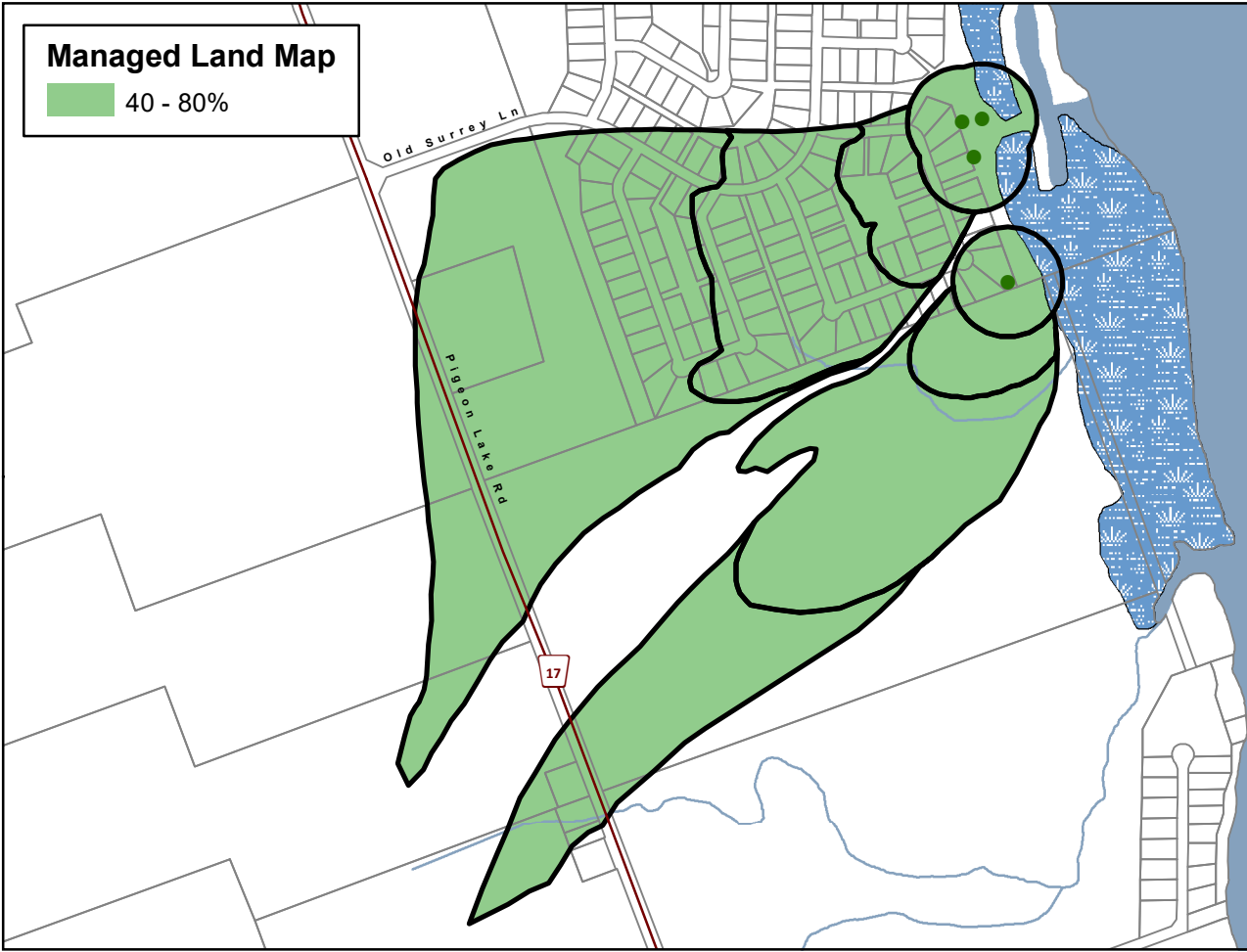
[www.trentsourceprotection.on.ca](http://www.trentsourceprotection.on.ca)

This map has been prepared for the purpose of meeting the provincial requirements under the Clean Water Act, 2006. If it is proposed to use it for another purpose, it would be advisable to first consult with the responsible conservation authority.

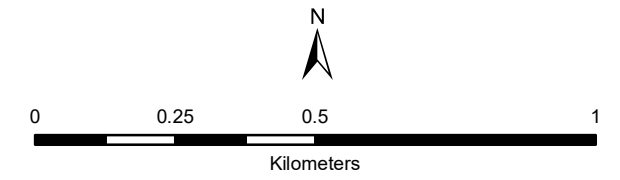
PRODUCED BY Lower Trent Conservation on behalf of the Trent Conservation Coalition Source Protection Committee, March 2011  
(Updated November 2022), with data supplied under licence by members of the Ontario Geospatial Data Exchange.



**Victoria Place  
Municipal Well System**  
**Kawartha-Haliburton  
Source Protection Area**  
**Managed Land, Livestock  
Density & Total Impervious  
Surface Area**



- Legend**
- Municipal Wells
  - +— Railway
  - Watercourse
  - Main Road
  - Highway
  - Multi Lane Highway
  - Property Boundary
  - Source Protection Region
  - Source Protection Area
  - Lower and Single Tier Municipality
  - Upper Tier Municipality
  - Wellhead Protection Areas
  - Waterbody
  - Wetland



**Trent Conservation Coalition  
Source Protection Region**  
[www.trentsourceprotection.on.ca](http://www.trentsourceprotection.on.ca)

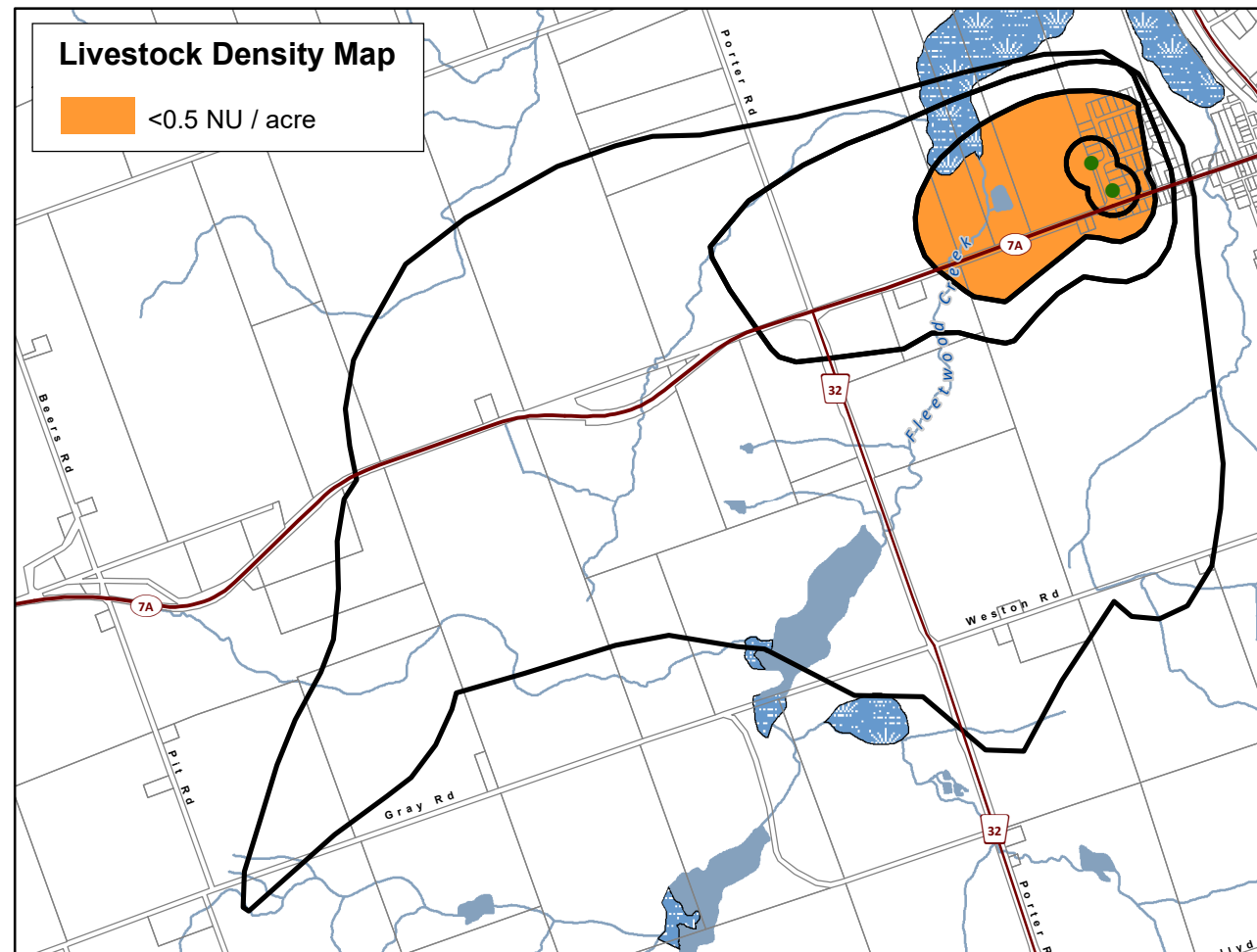
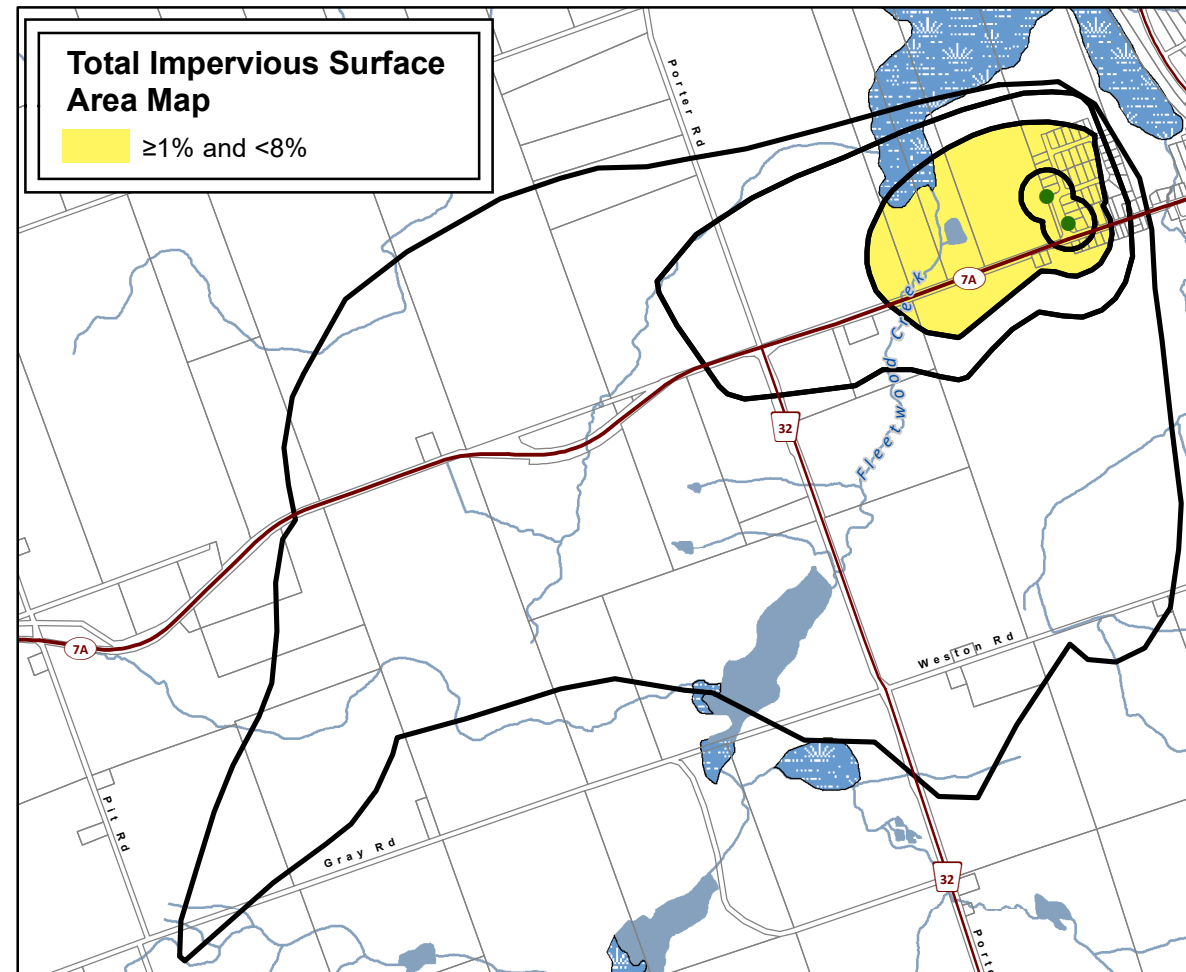
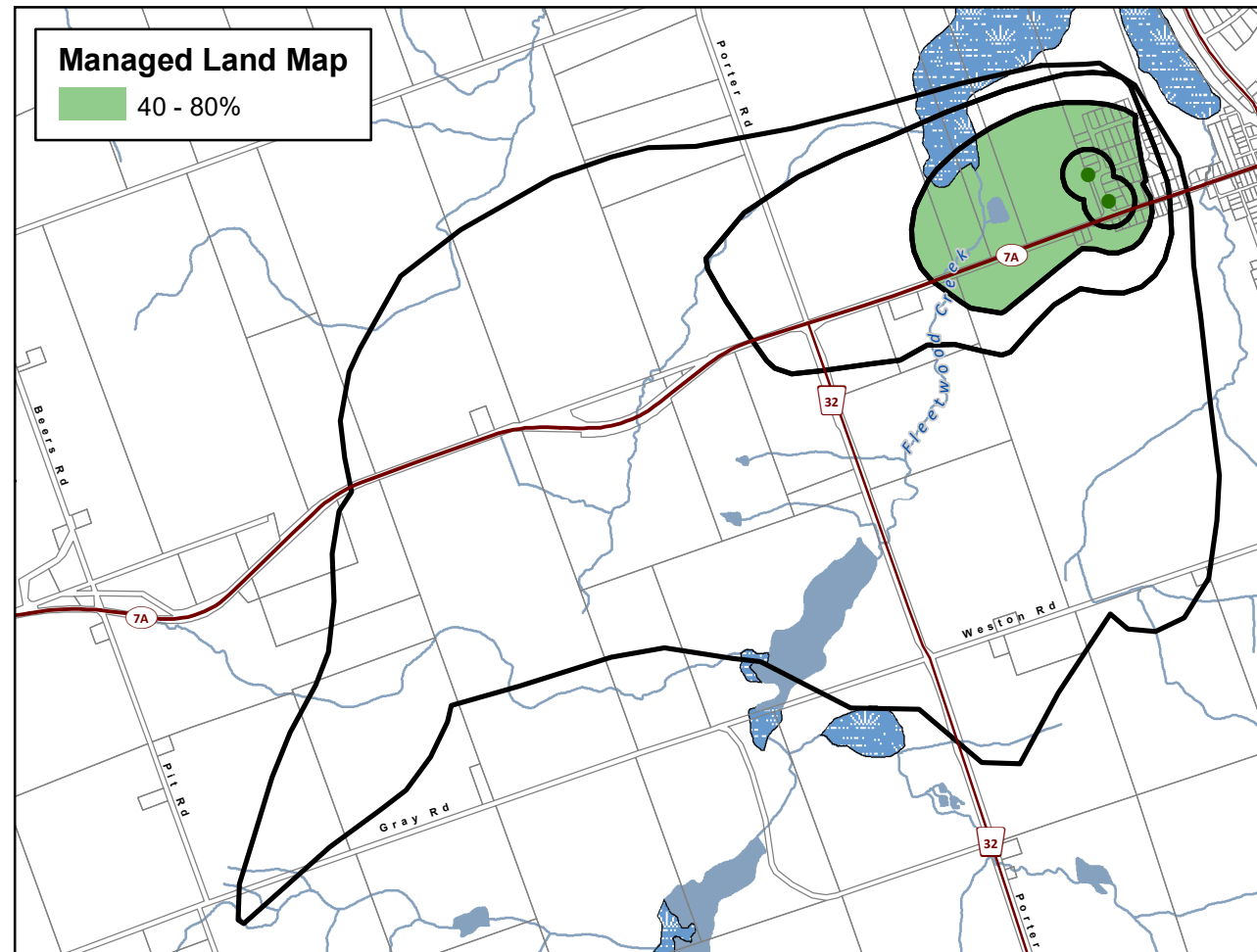
This map has been prepared for the purpose of meeting the provincial requirements under the Clean Water Act, 2006. If it is proposed to use it for another purpose, it would be advisable to first consult with the responsible conservation authority.

PRODUCED BY Lower Trent Conservation on behalf of the Trent Conservation Coalition Source Protection Committee, March 2011 (Updated November 2022), with data supplied under licence by members of the Ontario Geospatial Data Exchange.



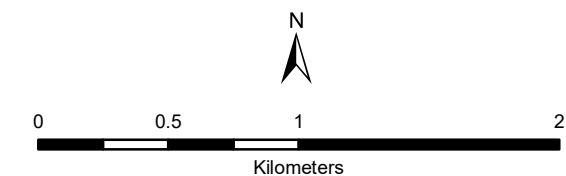


**Woodfield  
Municipal Well System**  
**Kawartha-Haliburton  
Source Protection Area**  
**Managed Land, Livestock  
Density & Total Impervious  
Surface Area**



**Legend**

- Municipal Wells
- Railway
- Watercourse
- Main Road
- Highway
- Multi Lane Highway
- Property Boundary
- Source Protection Region
- Source Protection Area
- Lower and Single Tier Municipality
- Upper Tier Municipality
- Wellhead Protection Areas
- Waterbody
- Wetland

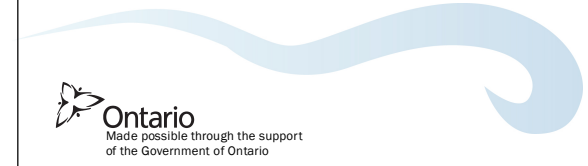


**Trent Conservation Coalition  
Source Protection Region**

[www.trentsourceprotection.on.ca](http://www.trentsourceprotection.on.ca)

This map has been prepared for the purpose of meeting the provincial requirements under the Clean Water Act, 2006. If it is proposed to use it for another purpose, it would be advisable to first consult with the responsible conservation authority.

PRODUCED BY Lower Trent Conservation on behalf of the Trent Conservation Coalition Source Protection Committee, March 2011  
(Updated November 2022), with data supplied under licence by members of the Ontario Geospatial Data Exchange.

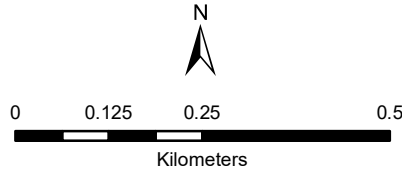


**Woods of Manilla Municipal Well System**  
**Kawartha-Haliburton Source Protection Area**

**Managed Land, Livestock Density & Total Impervious Surface Area**

**Legend**

- Municipal Wells
- Railway
- Watercourse
- Main Road
- Highway
- Multi Lane Highway
- Property Boundary
- Source Protection Region
- Source Protection Area
- Lower and Single Tier Municipality
- Upper Tier Municipality
- Wellhead Protection Areas
- Waterbody
- Wetland


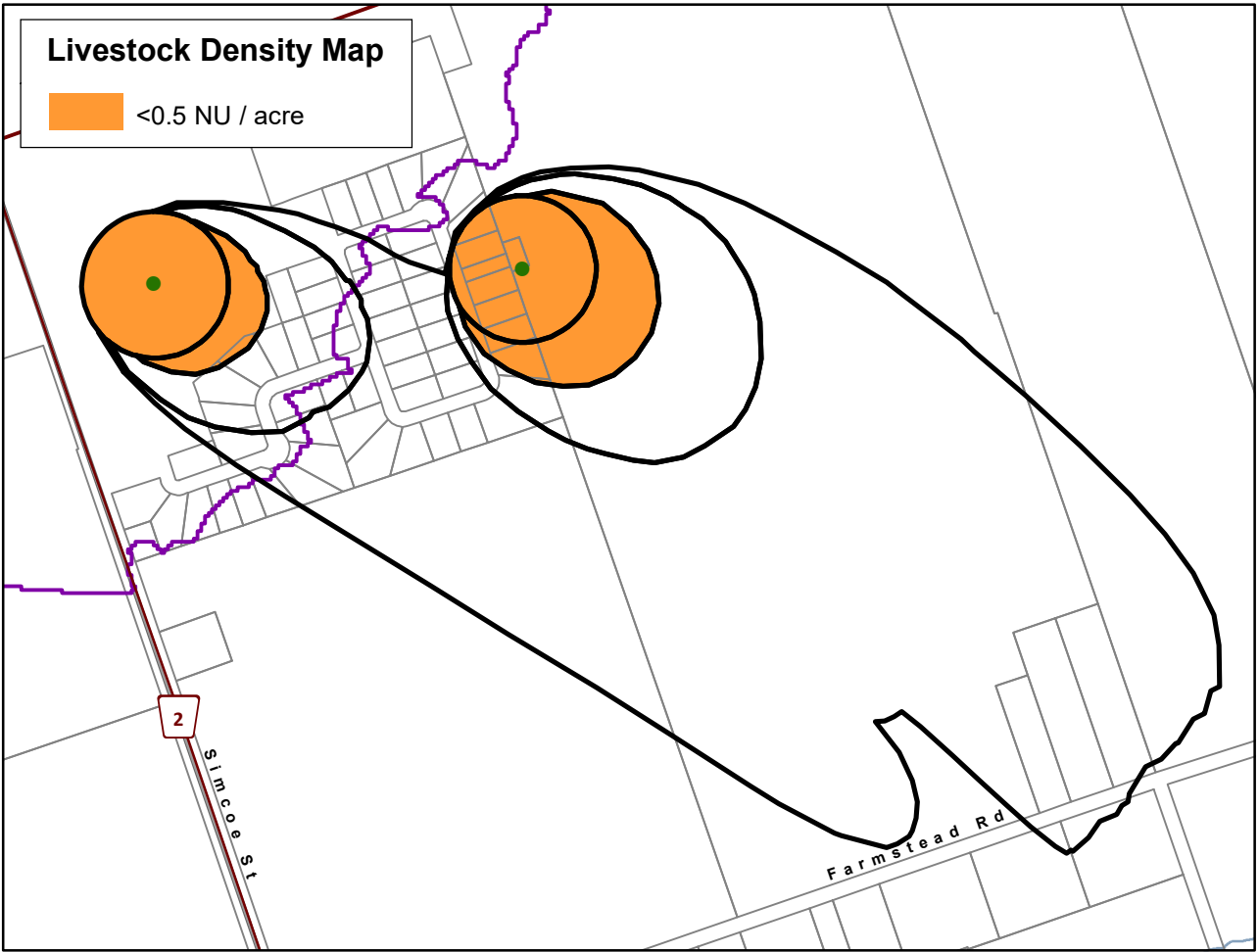
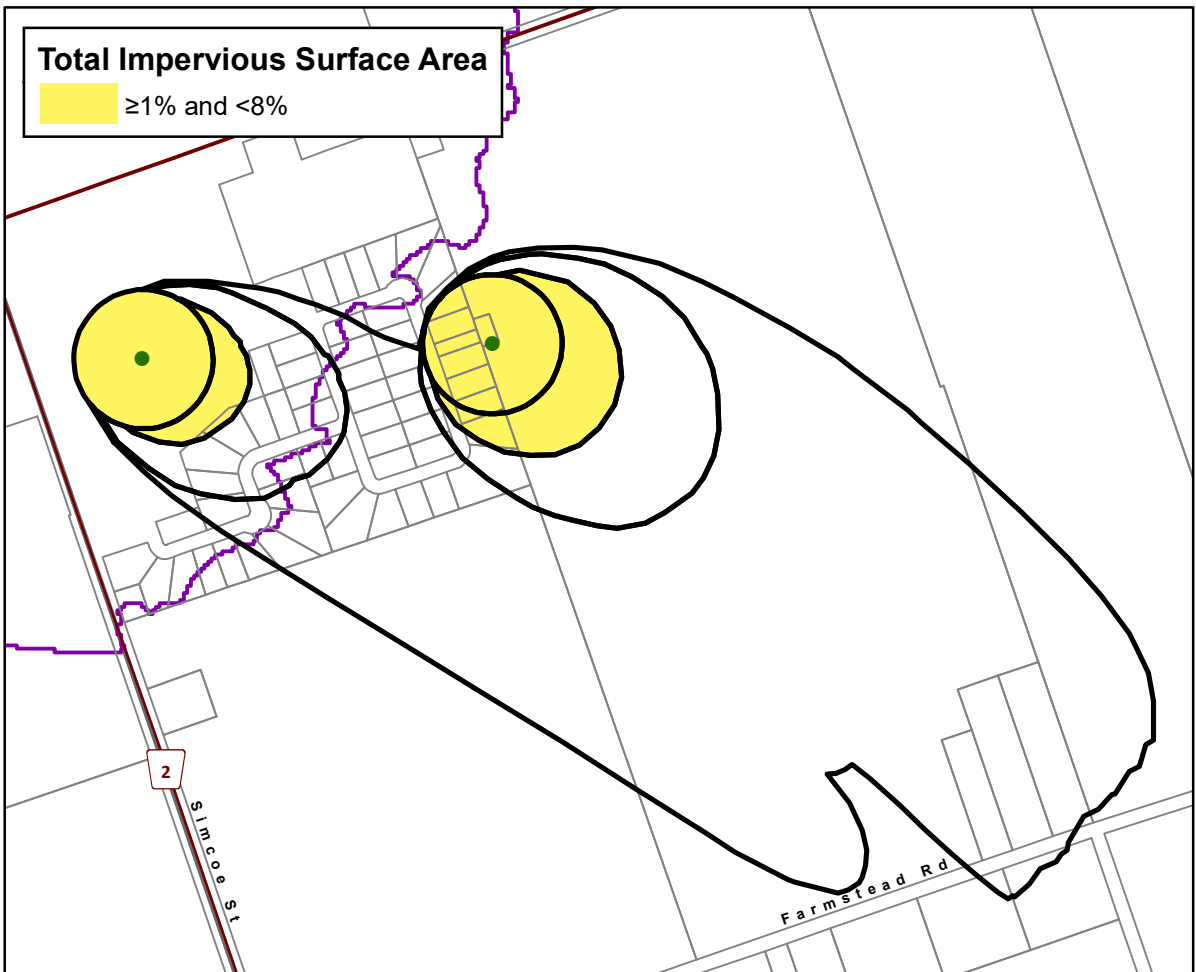
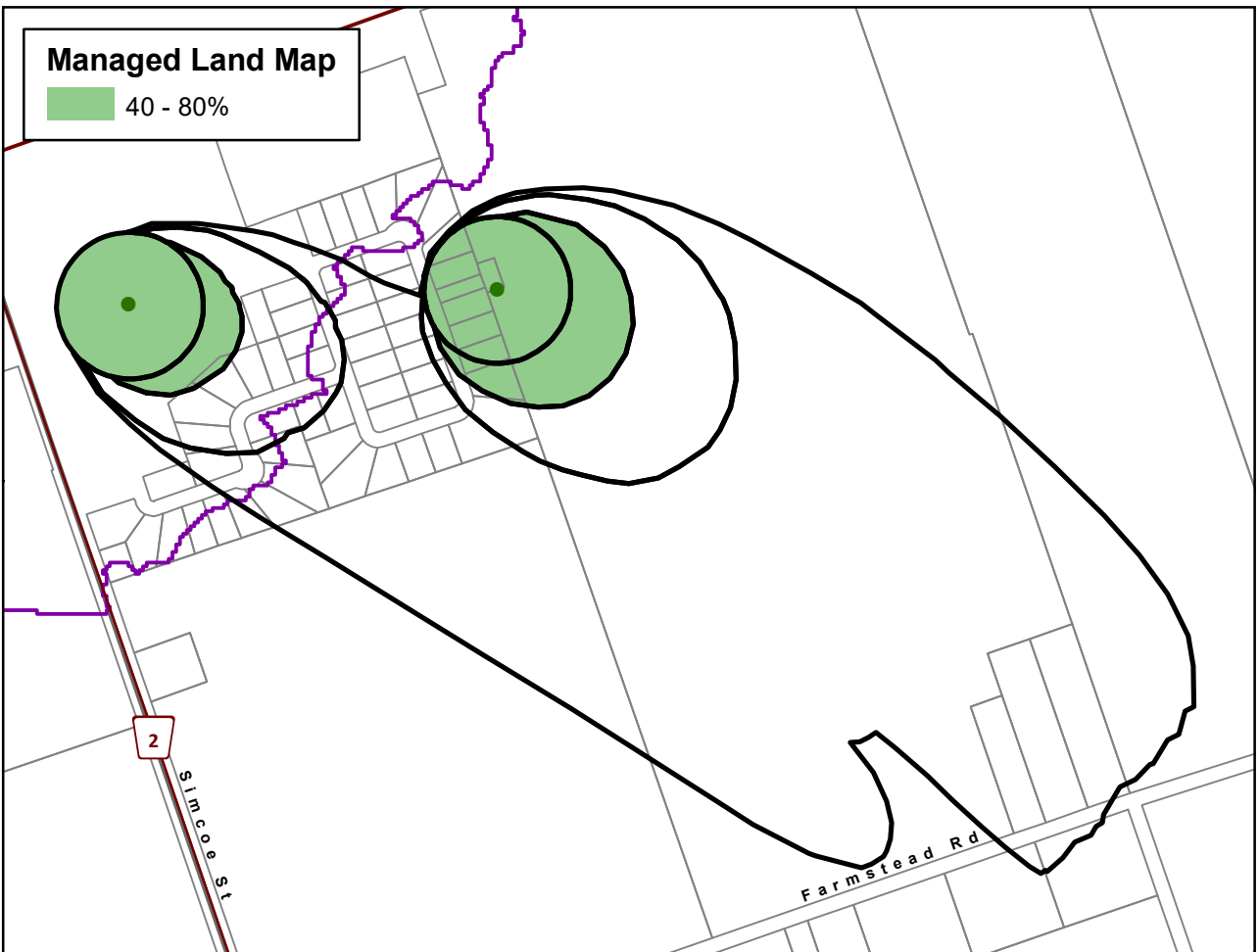


**Trent Conservation Coalition**  
**Source Protection Region**

[www.trentsourceprotection.on.ca](http://www.trentsourceprotection.on.ca)

This map has been prepared for the purpose of meeting the provincial requirements under the Clean Water Act, 2006. If it is proposed to use it for another purpose, it would be advisable to first consult with the responsible conservation authority.

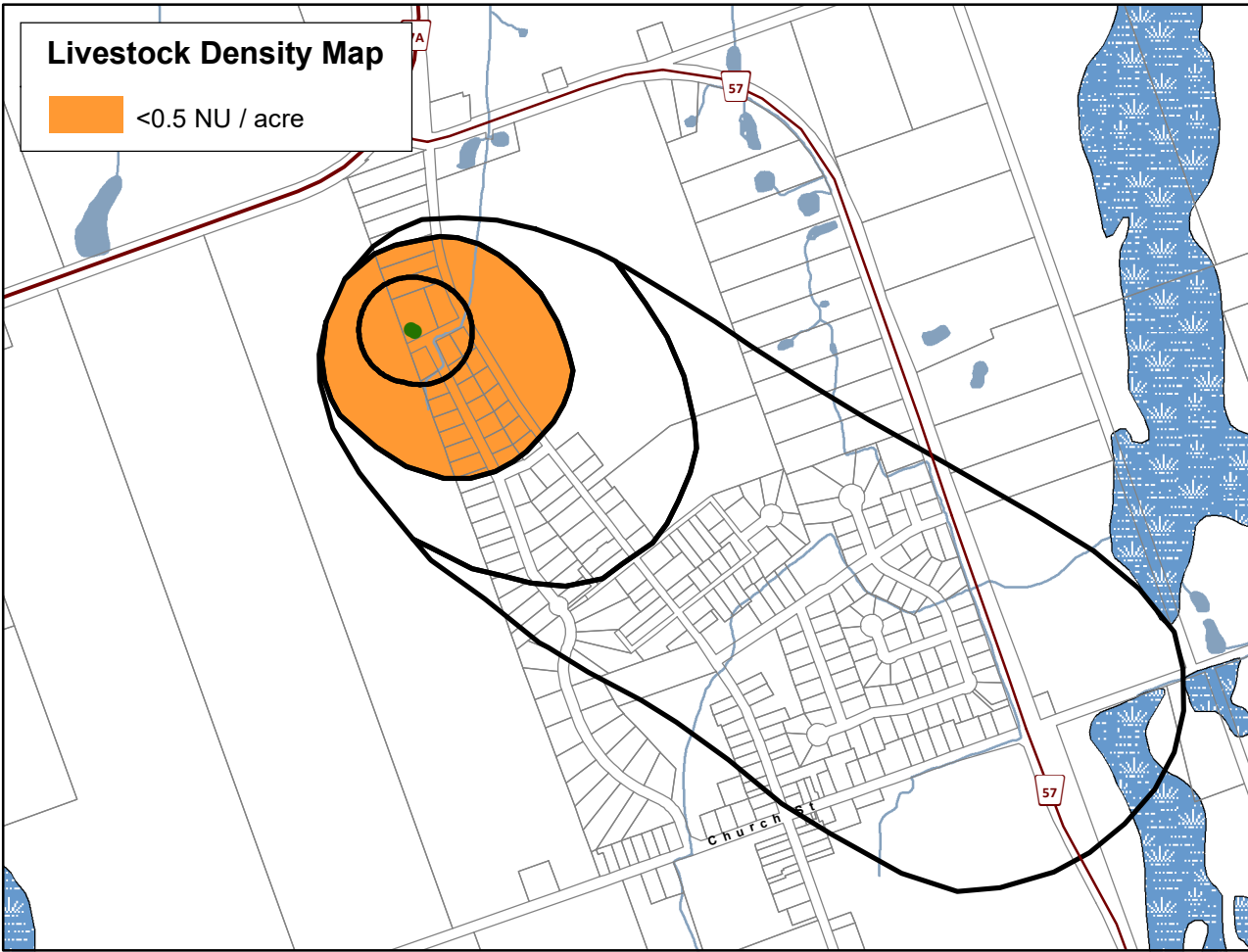
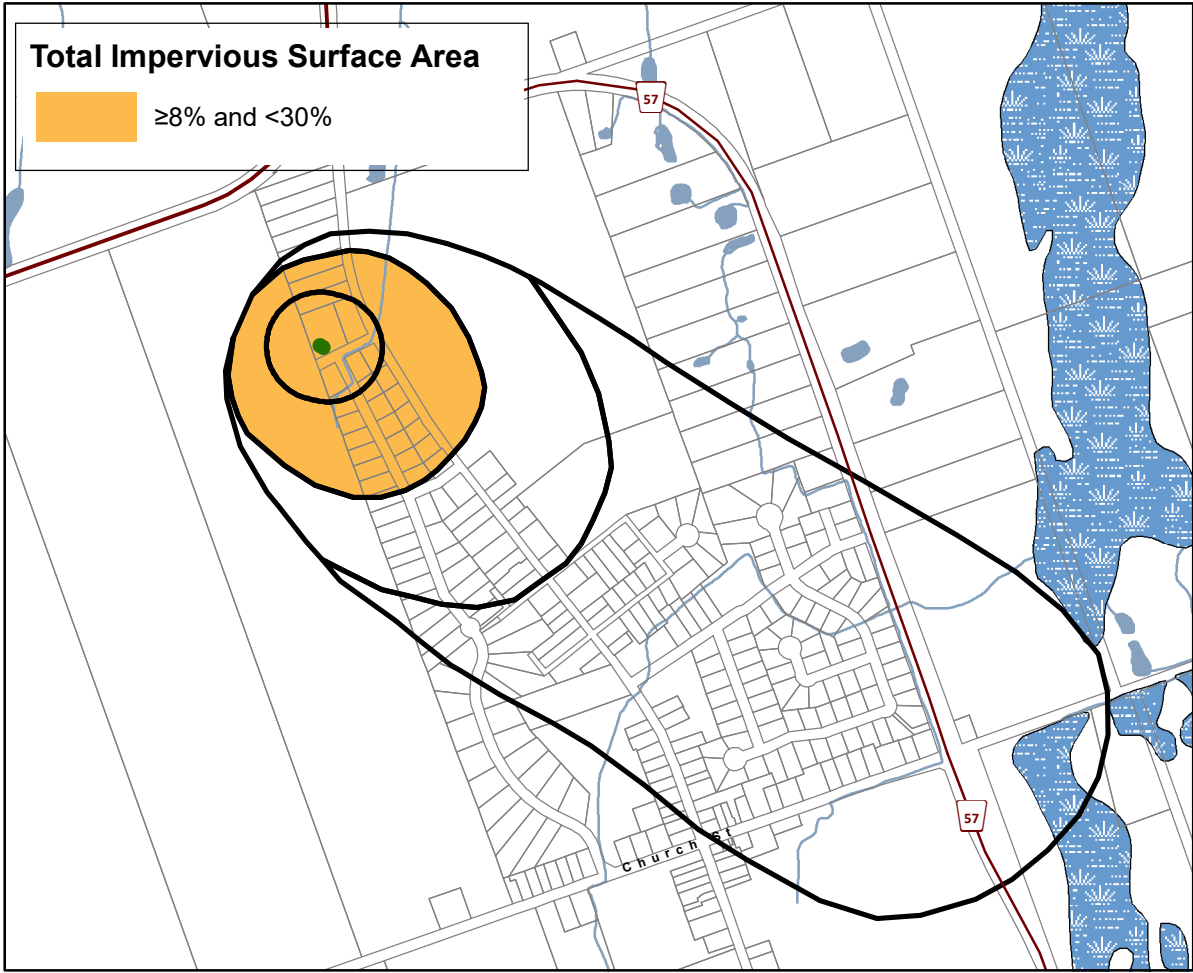
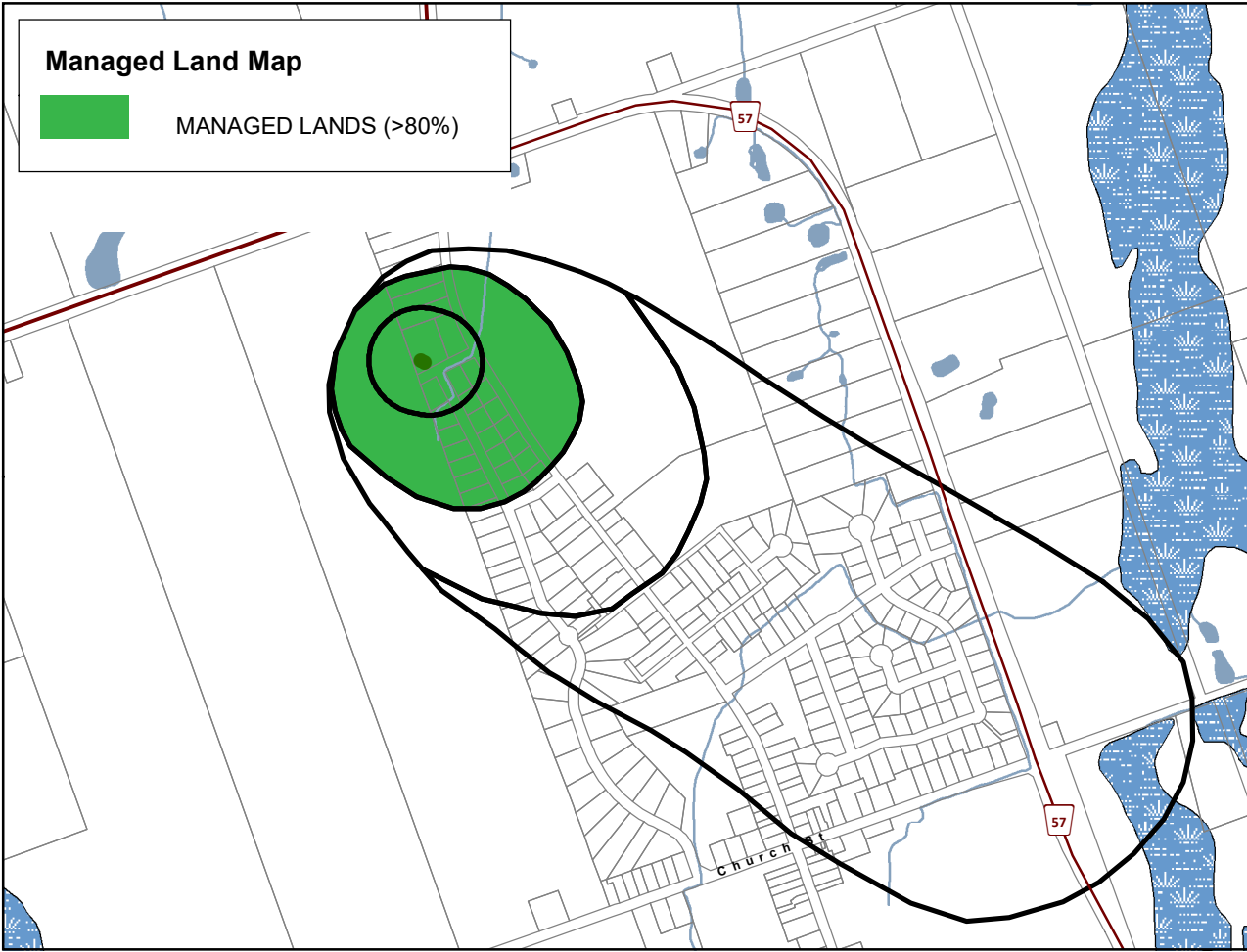
PRODUCED BY Lower Trent Conservation on behalf of the Trent Conservation Coalition Source Protection Committee, March 2011 (Updated November 2022), with data supplied under licence by members of the Ontario Geospatial Data Exchange.





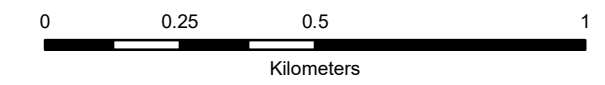
**Blackstock Municipal Well System**  
**Kawartha-Haliburton Source Protection Area**

**Managed Land, Livestock Density & Total Impervious Surface Area**



**Legend**

- Municipal Wells
- Railway
- Watercourse
- Main Road
- Highway
- Multi Lane Highway
- Property Boundary
- Source Protection Region
- Source Protection Area
- Lower and Single Tier Municipality
- Upper Tier Municipality
- Wellhead Protection Areas
- Waterbody
- Wetland



**Trent Conservation Coalition**  
**Source Protection Region**  
[www.trentsourceprotection.on.ca](http://www.trentsourceprotection.on.ca)

This map has been prepared for the purpose of meeting the provincial requirements under the Clean Water Act, 2006. If it is proposed to use it for another purpose, it would be advisable to first consult with the responsible conservation authority.

PRODUCED BY Lower Trent Conservation on behalf of the Trent Conservation Coalition Source Protection Committee, March 2011 (Updated November 2022), with data supplied under licence by members of the Ontario Geospatial Data Exchange.



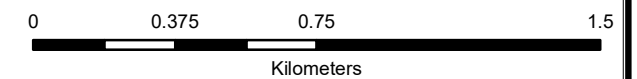
**Greenbank Municipal Well System**

**Kawartha-Haliburton Source Protection Area**

**Managed Land, Livestock Density & Total Impervious Surface Area**

**Legend**

- Municipal Wells
- Railway
- Watercourse
- Main Road
- Highway
- Multi Lane Highway
- Property Boundary
- Source Protection Region
- Source Protection Area
- Lower and Single Tier Municipality
- Upper Tier Municipality
- Wellhead Protection Areas
- Waterbody
- Wetland

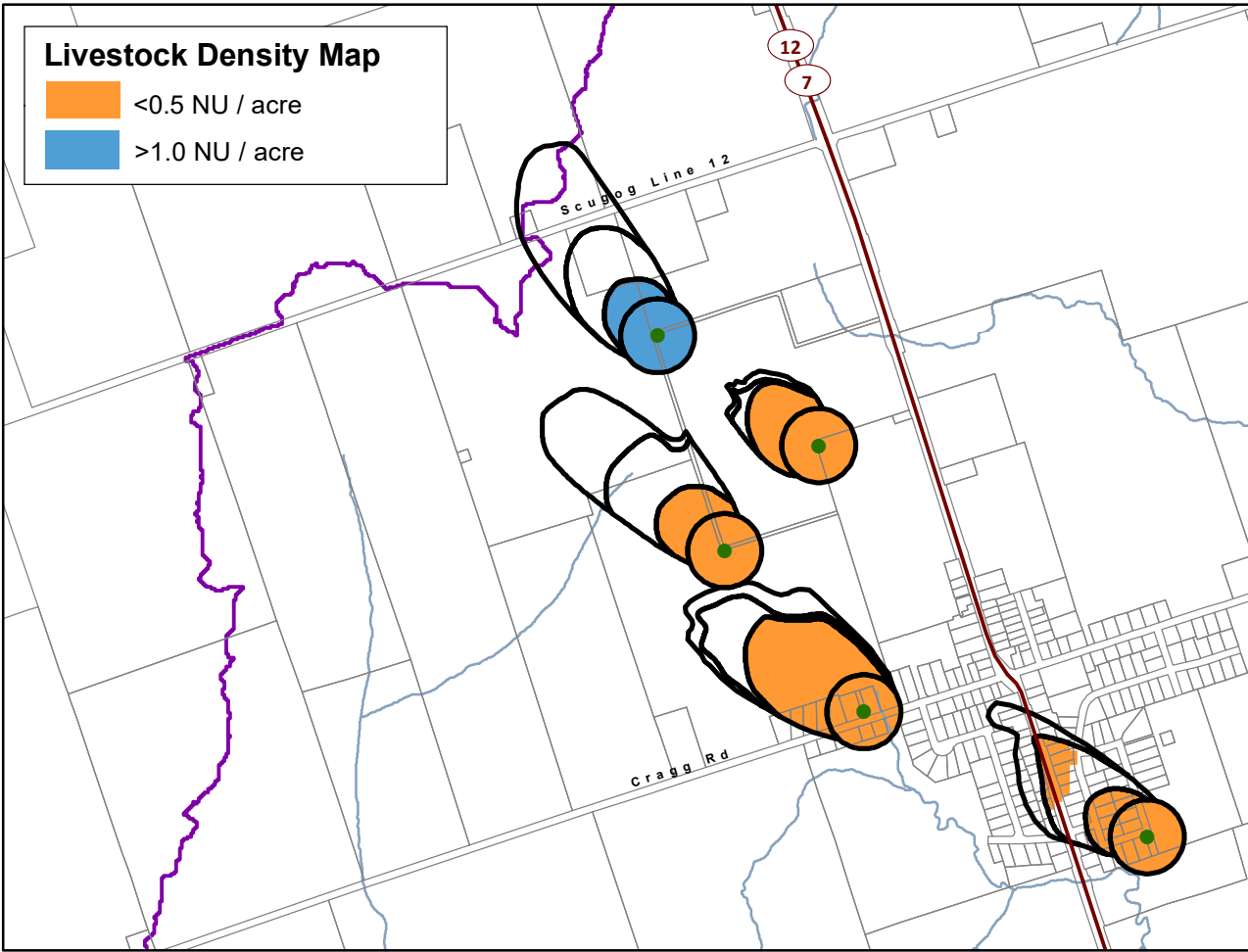
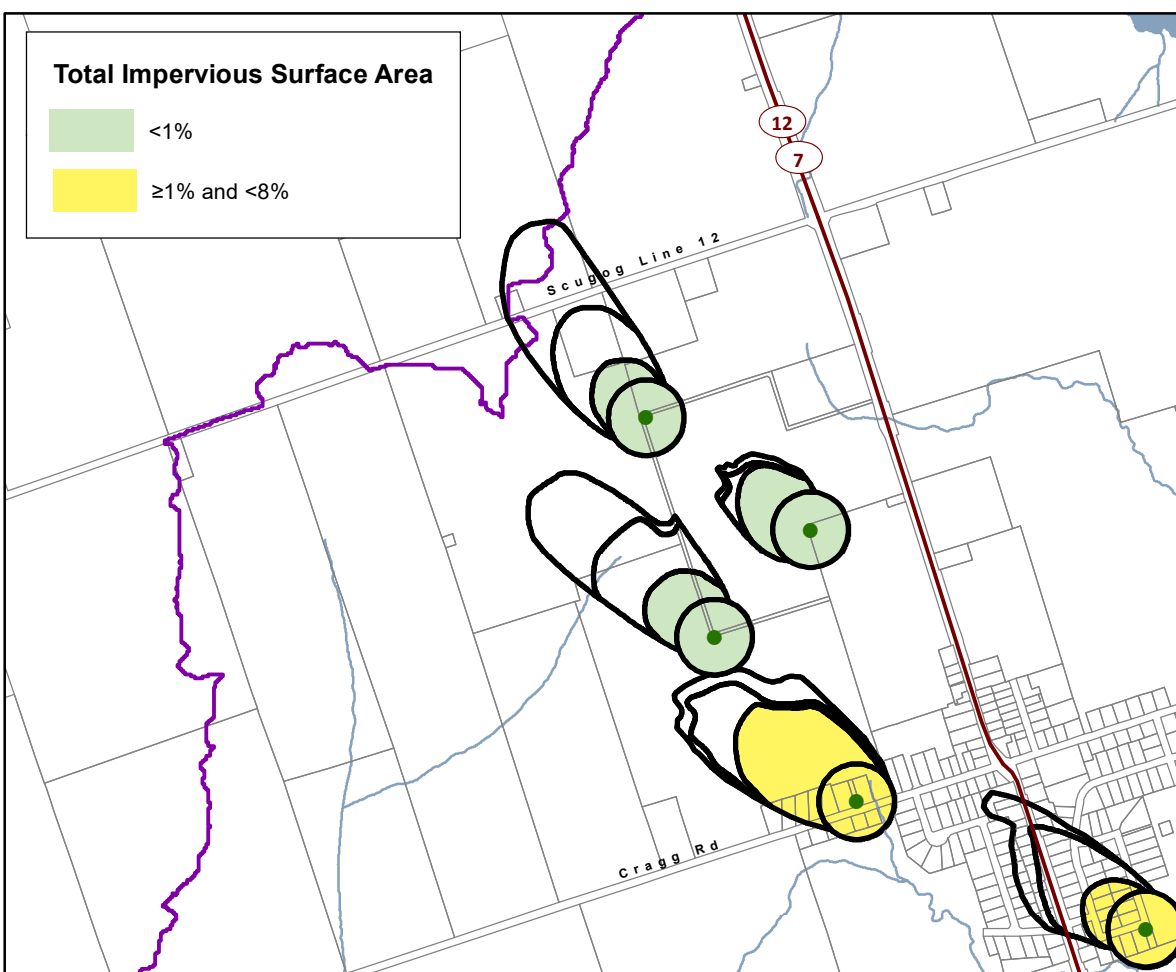
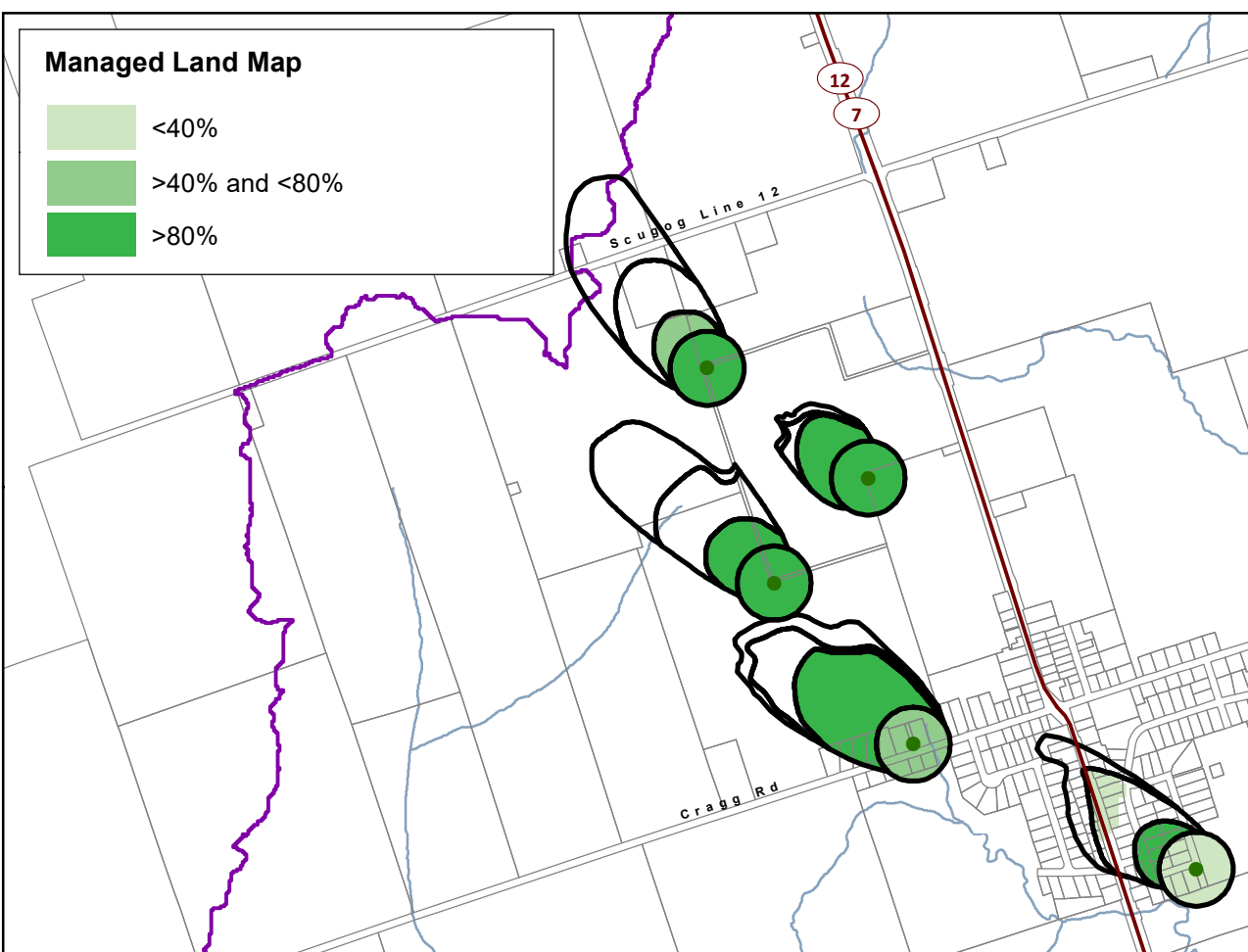


**Trent Conservation Coalition**  
**Source Protection Region**

[www.trentsourceprotection.on.ca](http://www.trentsourceprotection.on.ca)

This map has been prepared for the purpose of meeting the provincial requirements under the Clean Water Act, 2006. If it is proposed to use it for another purpose, it would be advisable to first consult with the responsible conservation authority.

PRODUCED BY Lower Trent Conservation on behalf of the Trent Conservation Coalition Source Protection Committee, March 2011 (Updated November 2022), with data supplied under licence by members of the Ontario Geospatial Data Exchange.



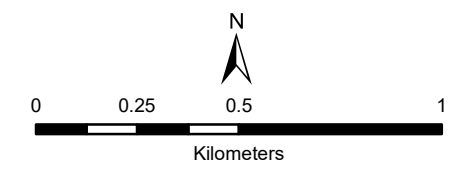


**Port Perry  
Municipal Well System  
Kawartha-Haliburton  
Source Protection Area**

**Managed Land, Livestock  
Density & Total Impervious  
Surface Area**

**Legend**


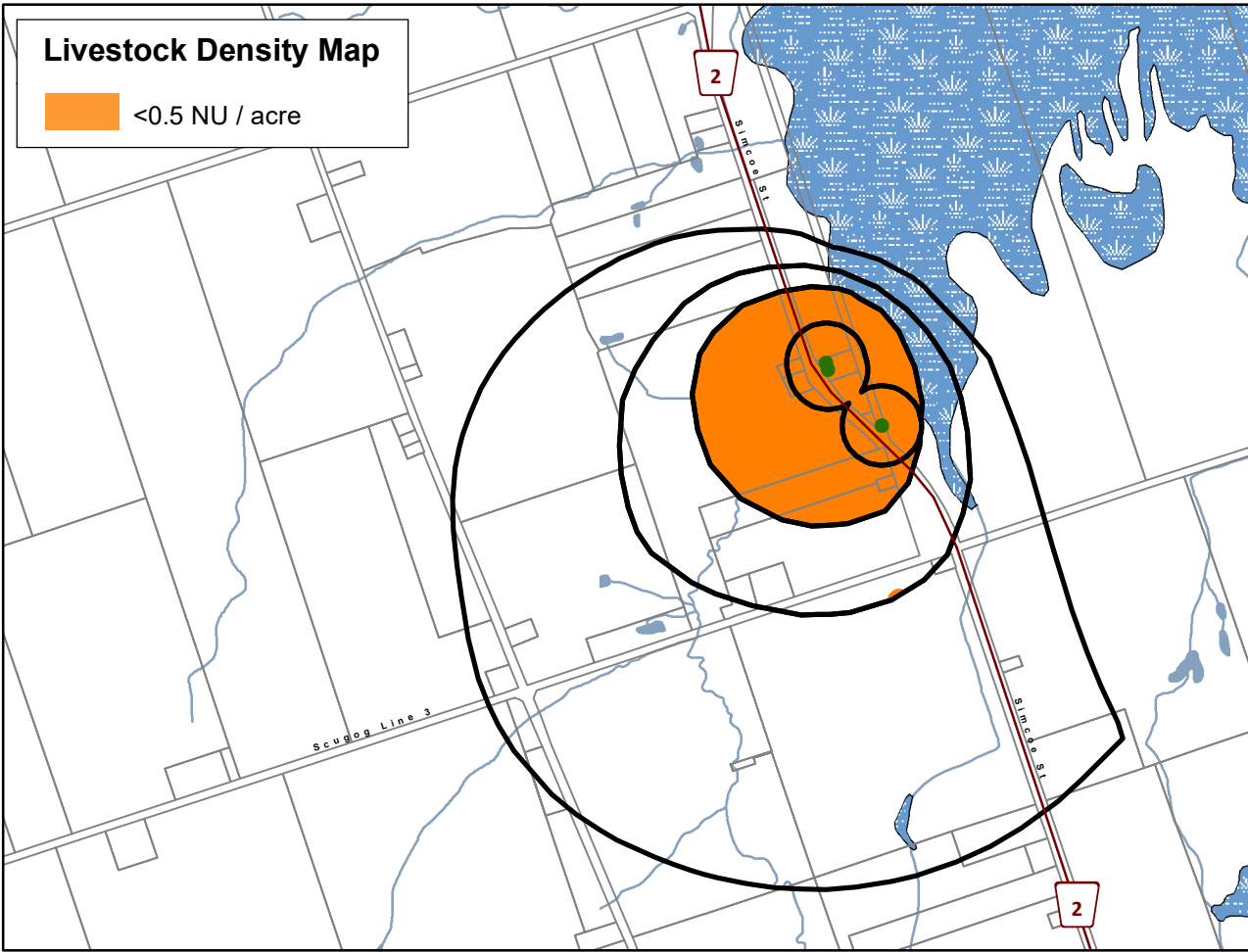
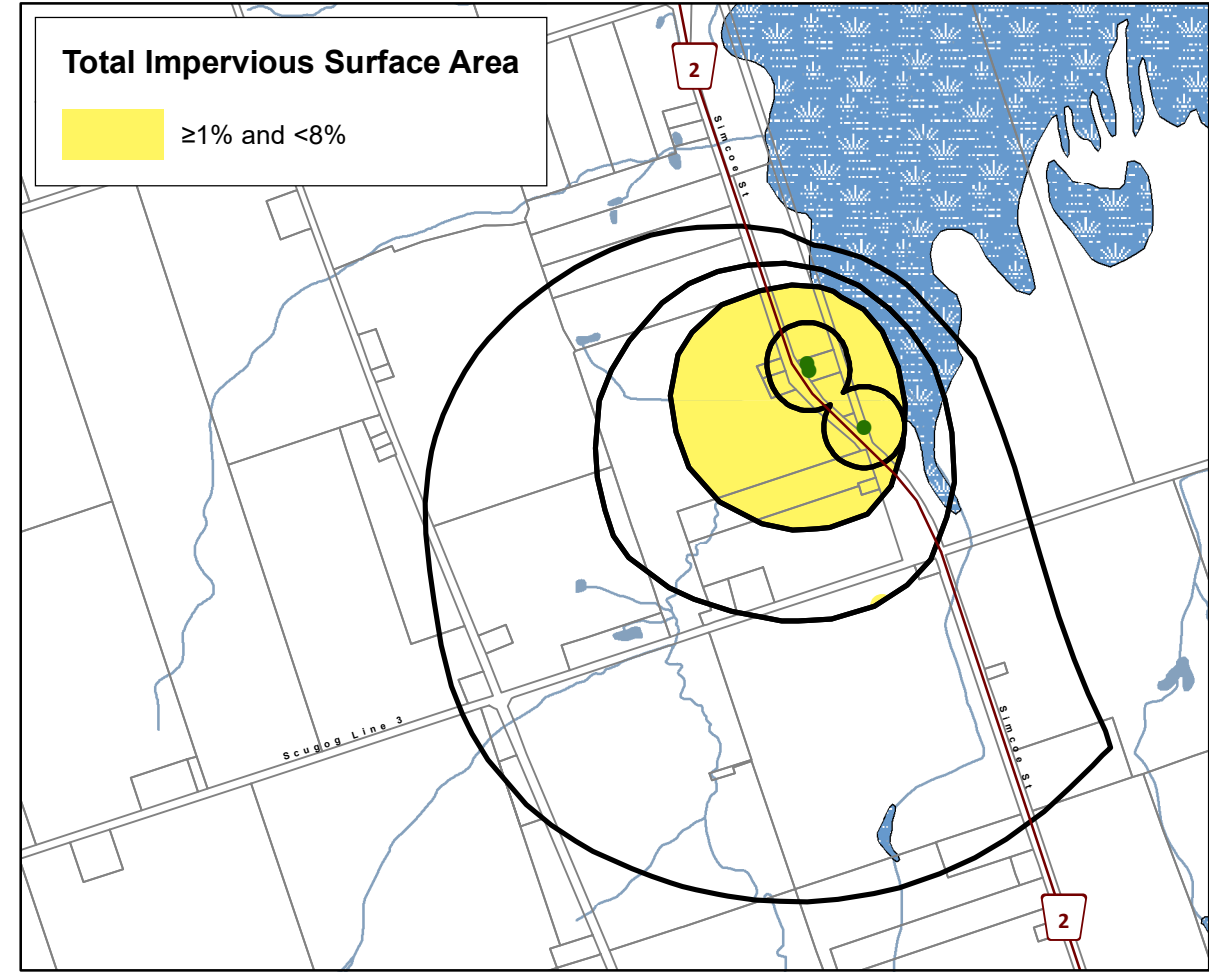
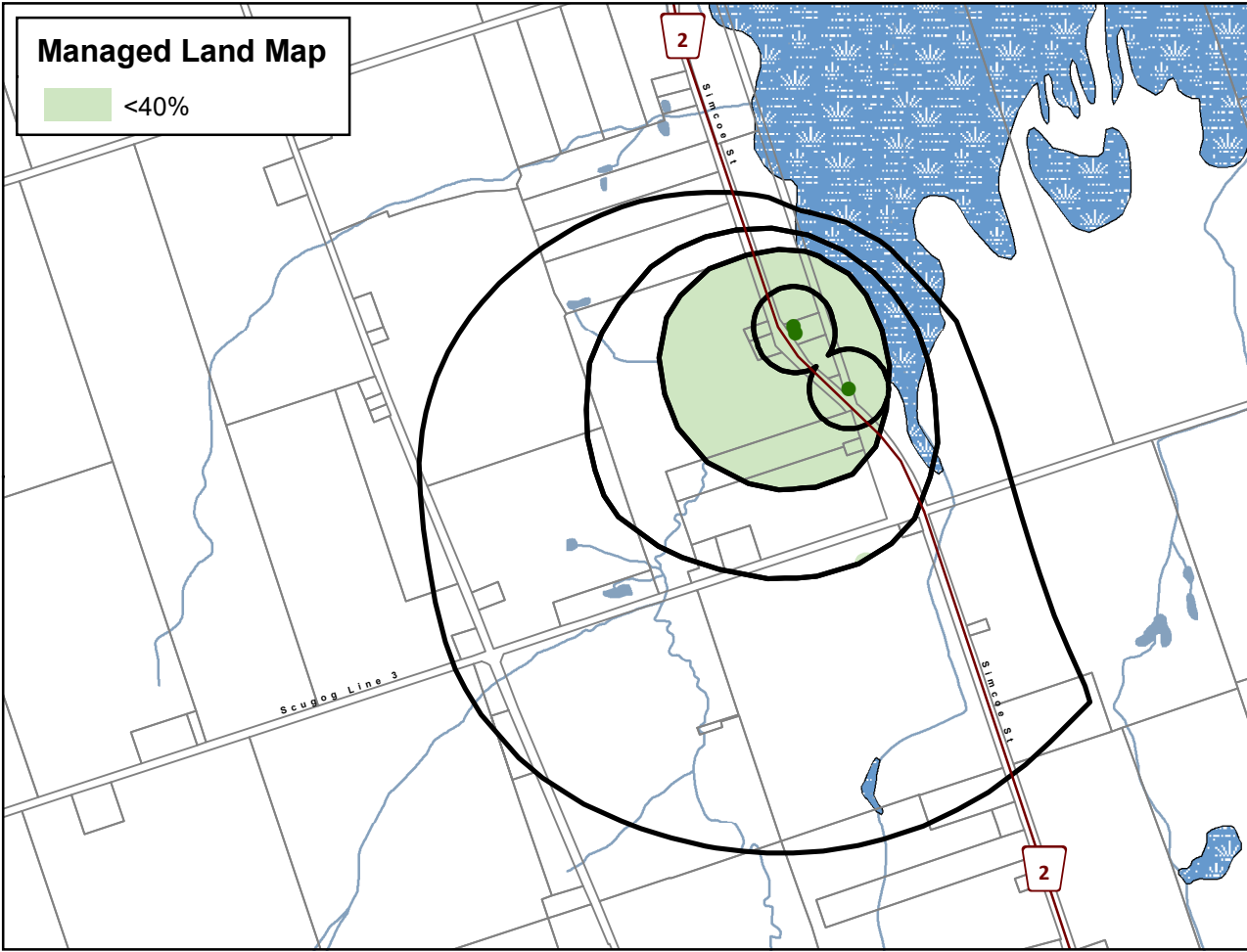
- Municipal Wells
- Railway
- Watercourse
- Main Road
- Highway
- Multi Lane Highway
- Property Boundary
- Source Protection Region
- Source Protection Area
- Lower and Single Tier Municipality
- Upper Tier Municipality
- Wellhead Protection Areas
- Waterbody
- Wetland


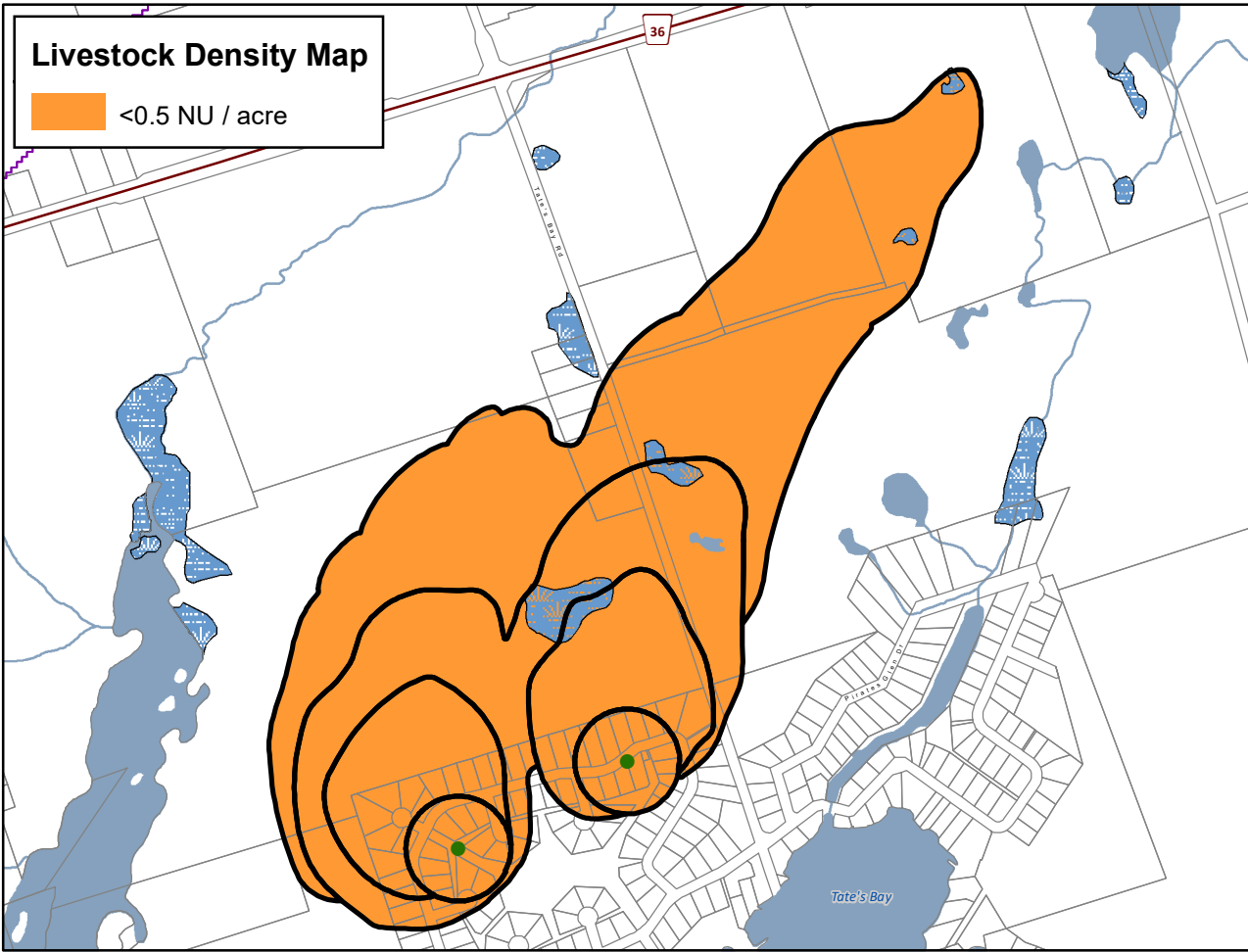
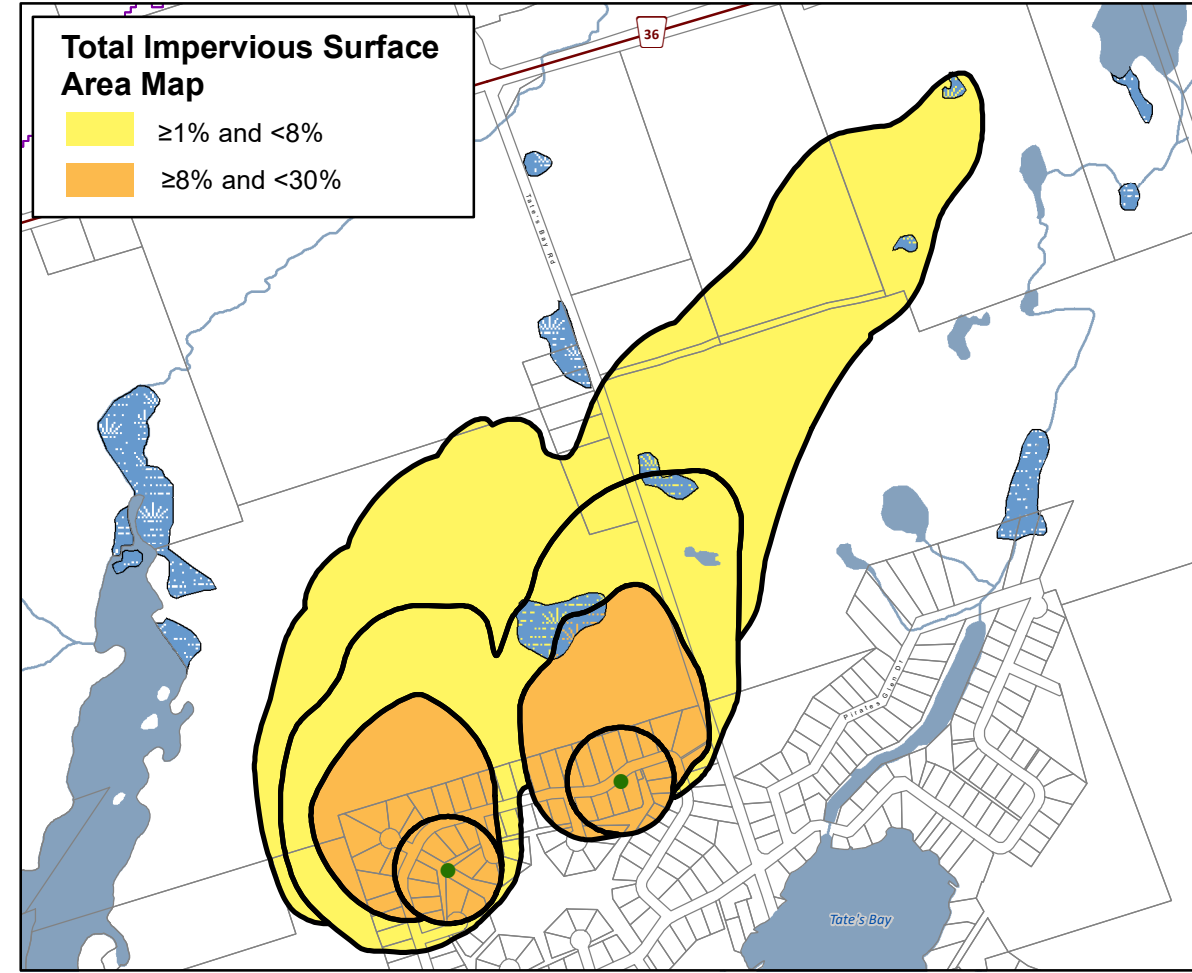
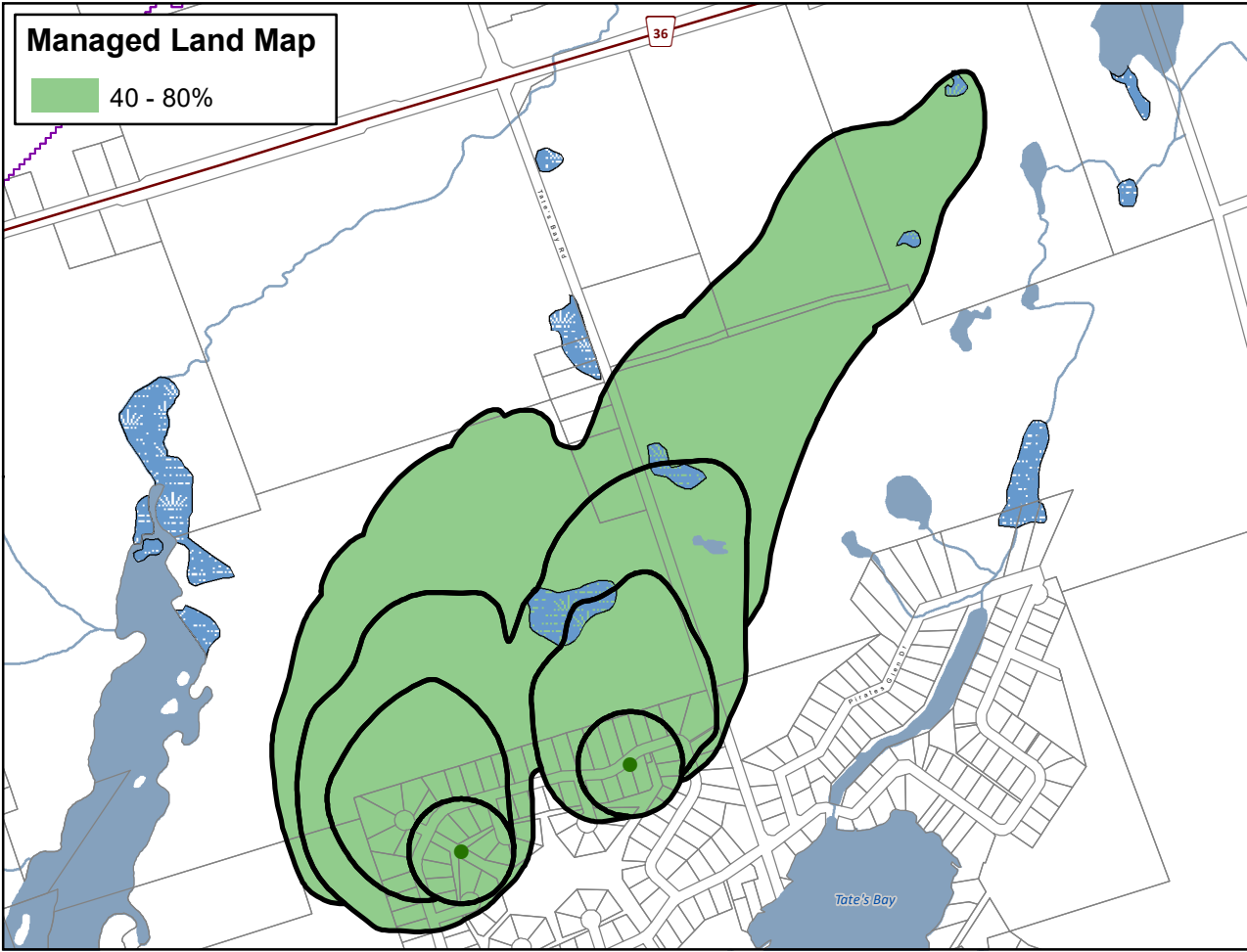


**Trent Conservation Coalition  
Source Protection Region**  
[www.trentsourceprotection.on.ca](http://www.trentsourceprotection.on.ca)

This map has been prepared for the purpose of meeting the provincial requirements under the Clean Water Act, 2006. If it is proposed to use it for another purpose, it would be advisable to first consult with the responsible conservation authority.

PRODUCED BY Lower Trent Conservation on behalf of the Trent Conservation Coalition Source Protection Committee, March 2011 (Updated November 2022), with data supplied under licence by members of the Ontario Geospatial Data Exchange.





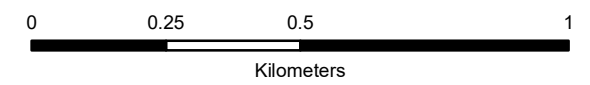
## Alpine Village Municipal Well System

### Otonabee-Peterborough Source Protection Area

#### Managed Land, Livestock Density & Total Impervious Surface Area

#### Legend


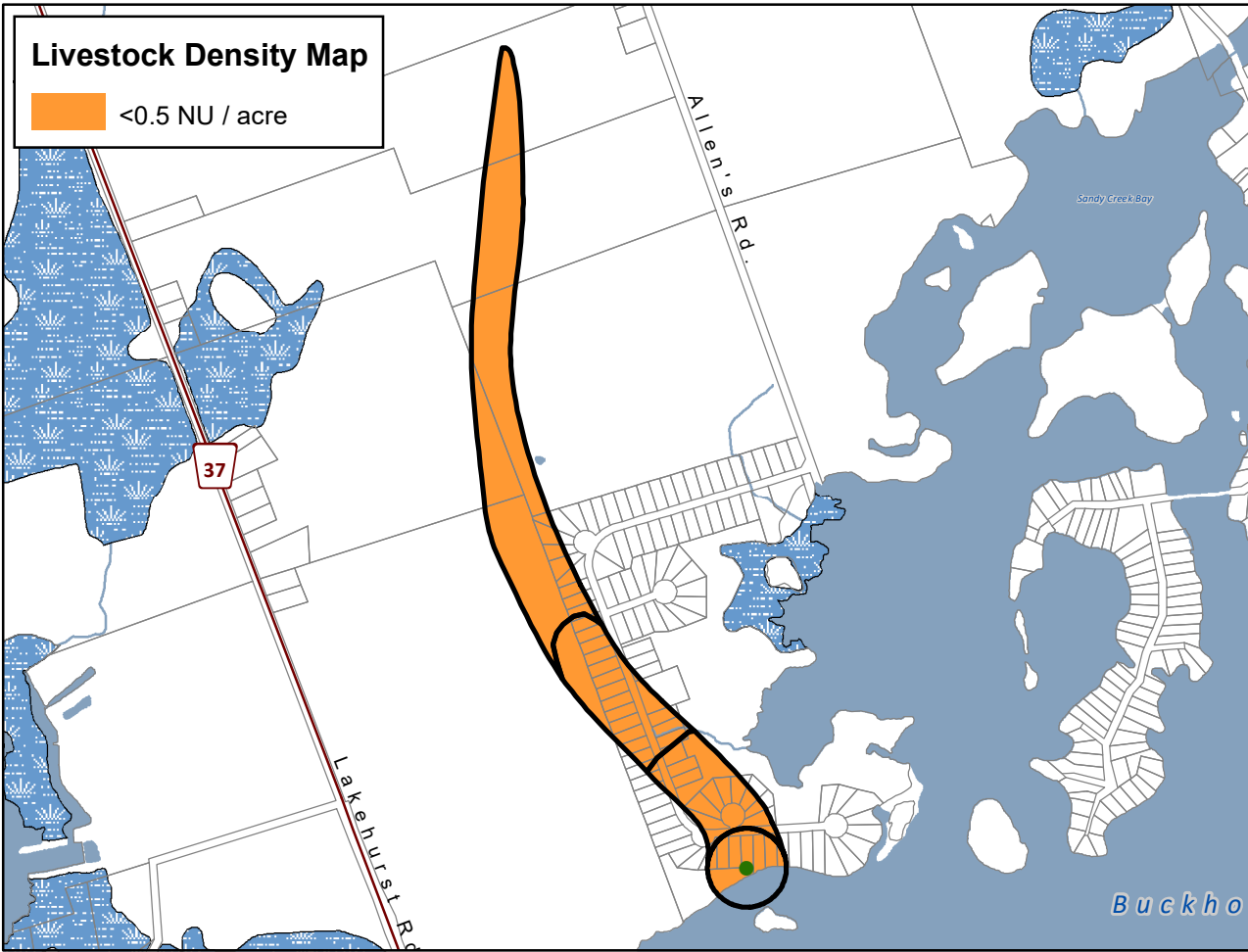
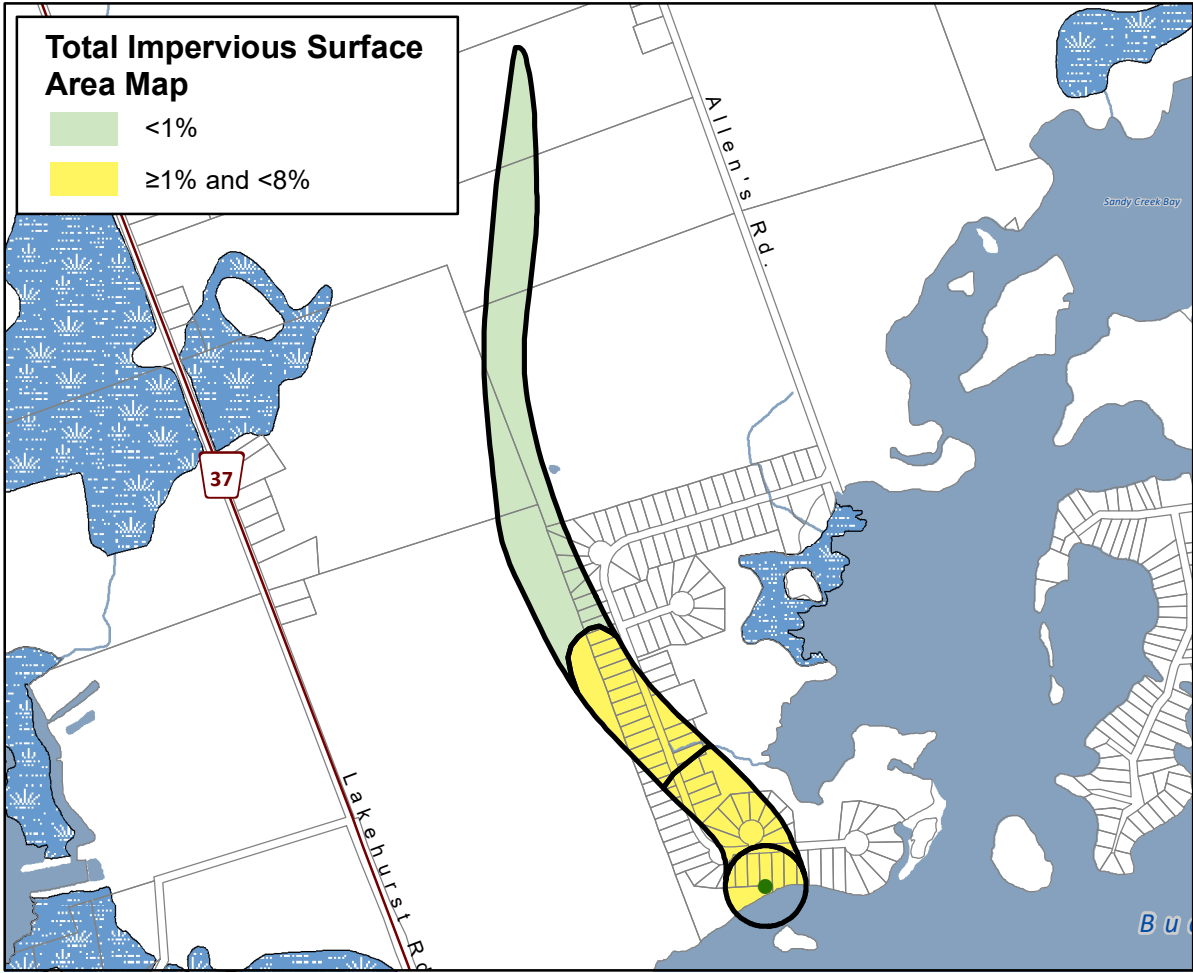
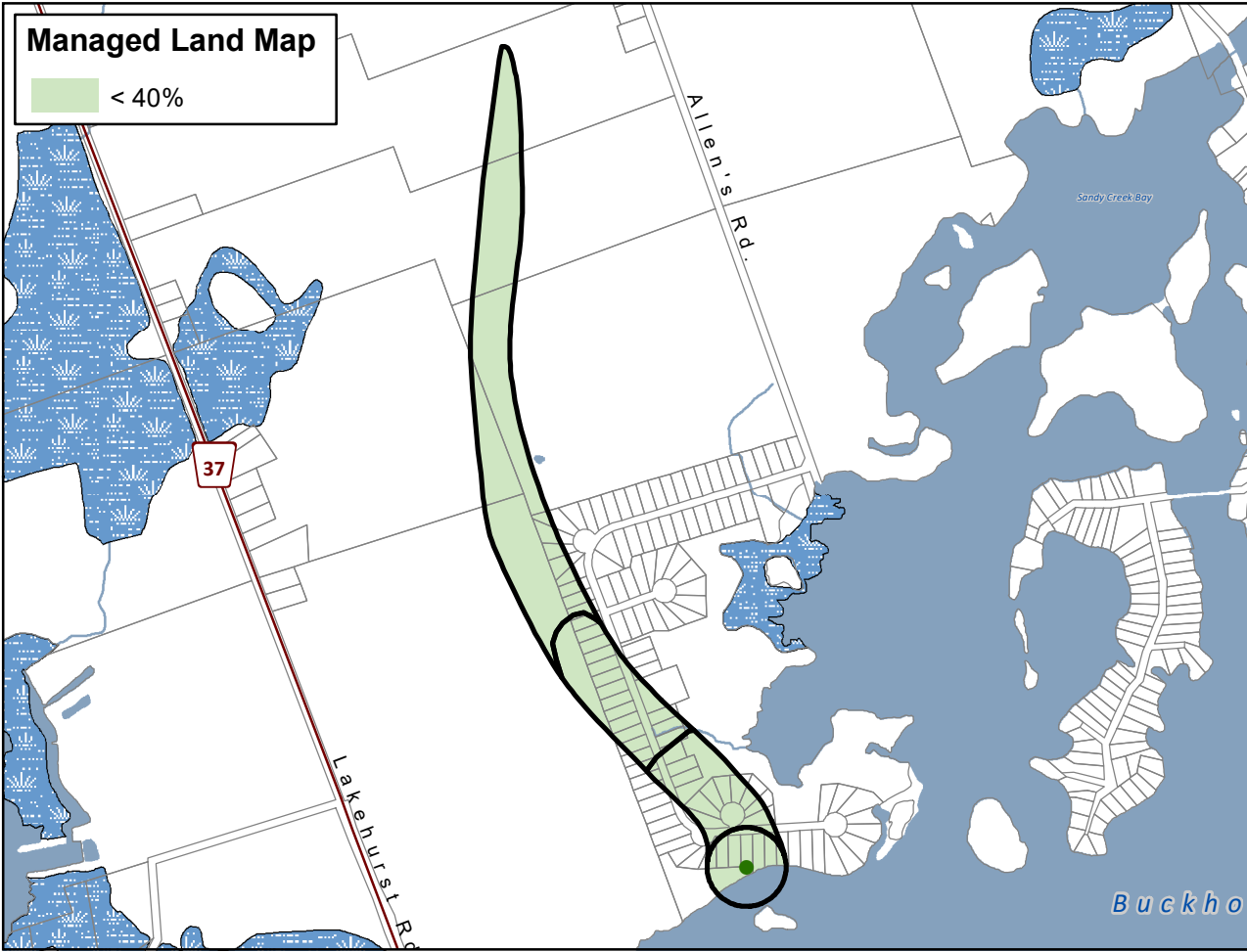
- Municipal Wells
- Railway
- Watercourse
- Main Road
- Highway
- Multi Lane Highway
- Source Protection Region
- Source Protection Area
- Lower and Single Tier Municipality
- Upper Tier Municipality
- Property Boundary
- Wellhead Protection Areas
- Waterbody
- Wetland



This map has been prepared for the purpose of meeting the provincial requirements under the Clean Water Act, 2006. If it is proposed to use it for another purpose, it would be advisable to first consult with the responsible conservation authority.

PRODUCED BY Lower Trent Conservation on behalf of the Trent Conservation Coalition Source Protection Committee, March 2011 (Updated November 2022), with data supplied under licence by members of the Ontario Geospatial Data Exchange.



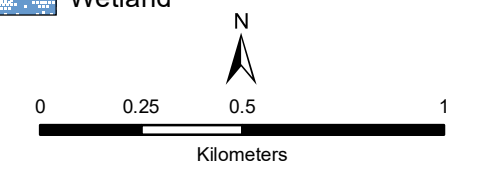


## Buckhorn Lake Estates Municipal Well System

### Otonabee-Peterborough Source Protection Area

#### Managed Land, Livestock Density & Total Impervious Surface Area


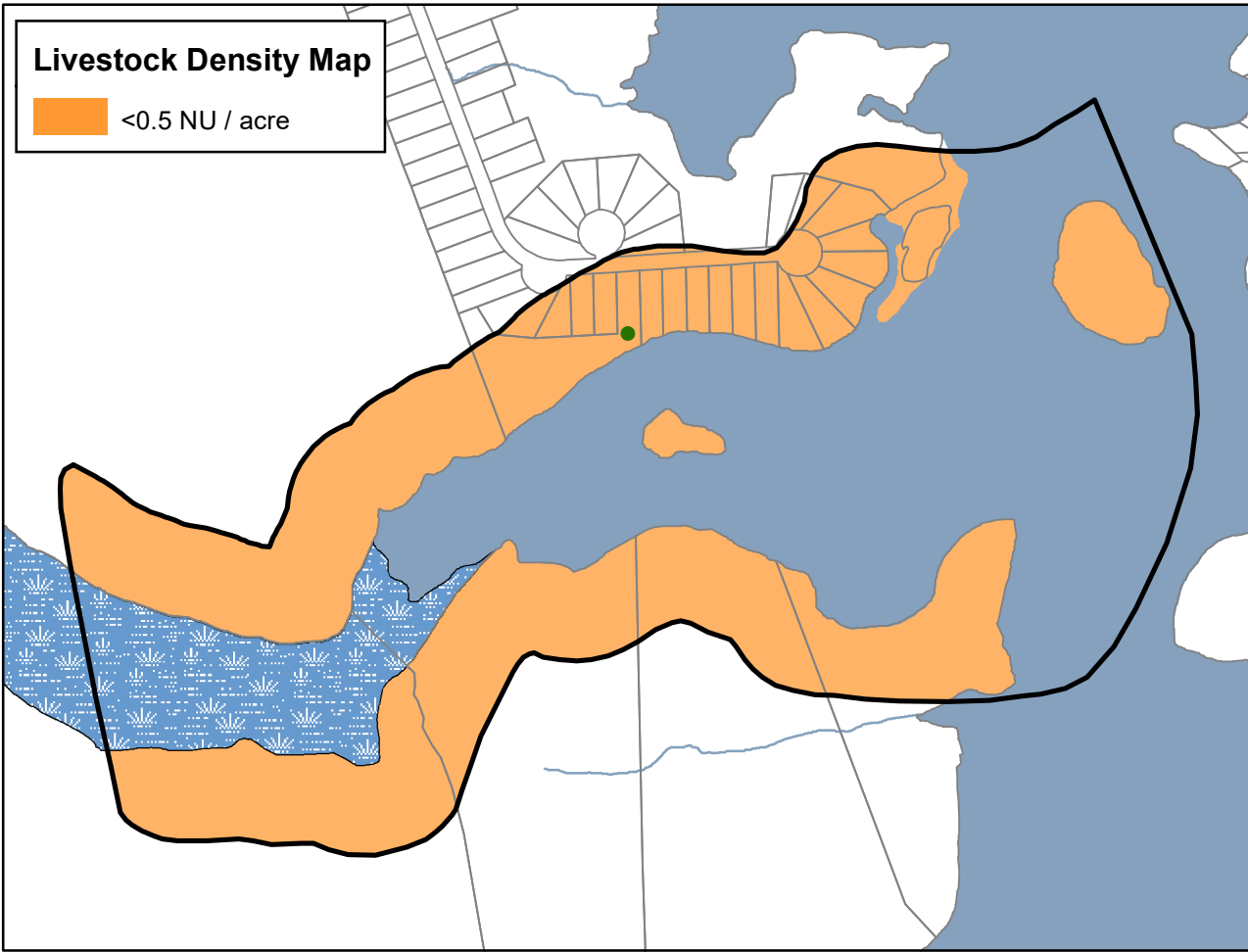
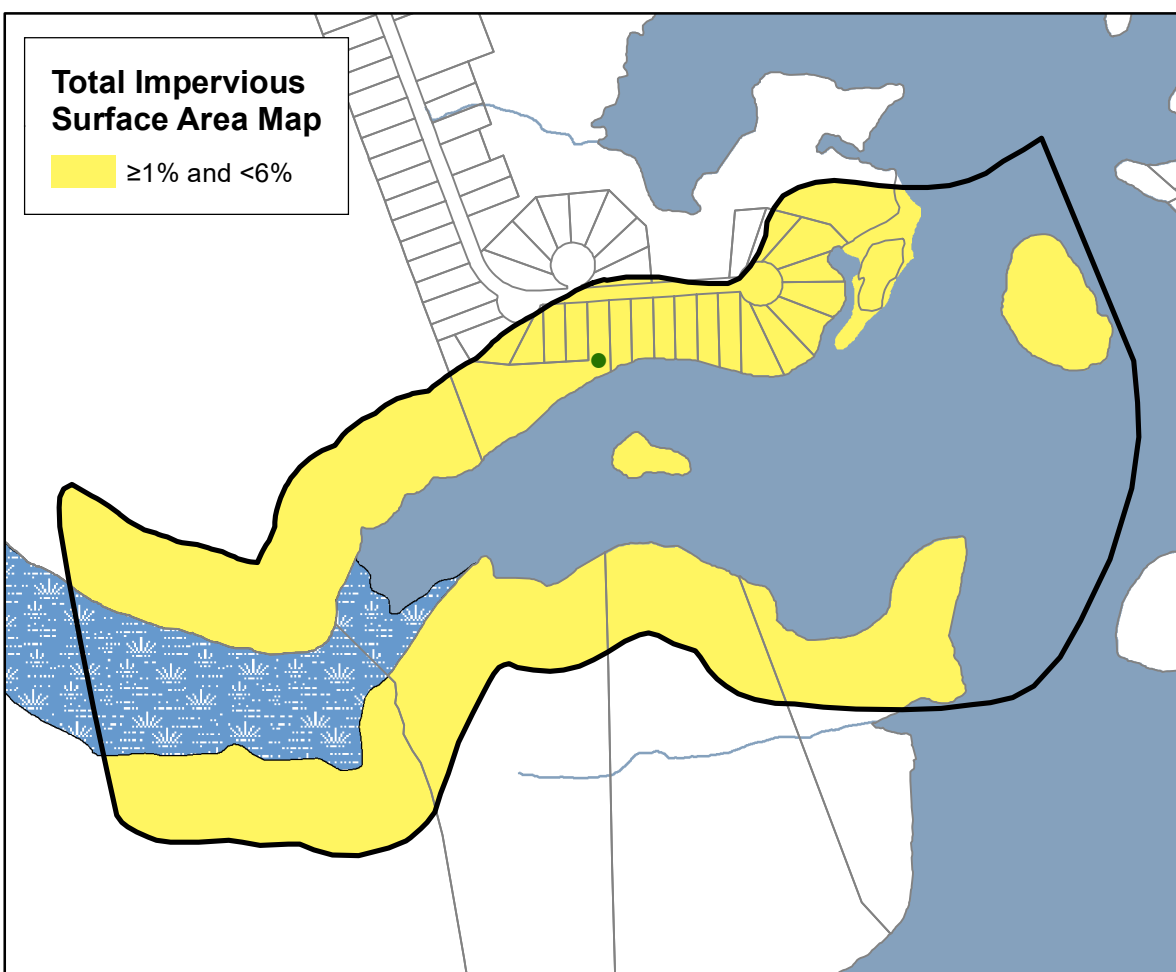
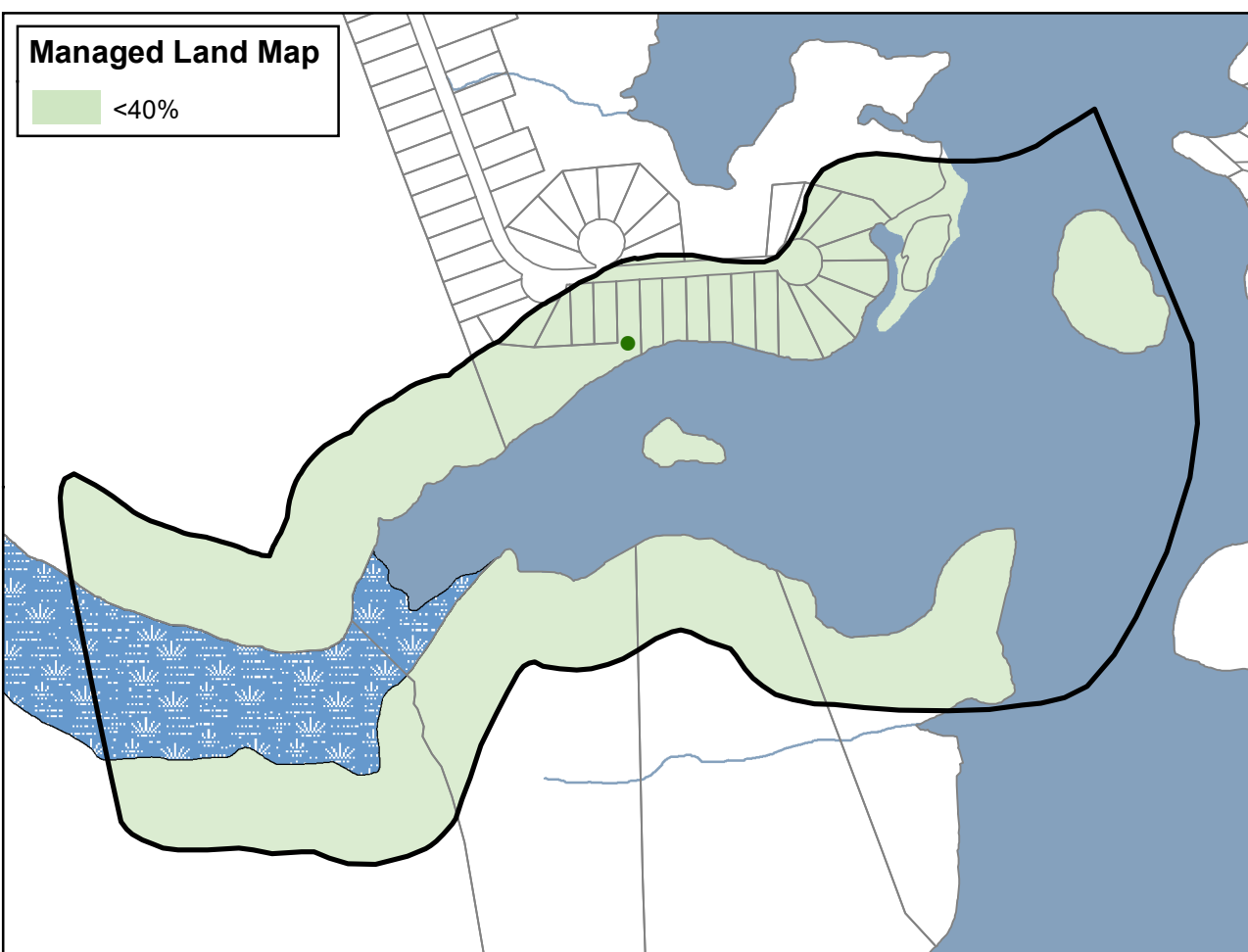
- ### Legend
- Municipal Wells
  - Railway
  - Watercourse
  - Main Road
  - Highway
  - Multi Lane Highway
  - Property Boundary
  - Source Protection Region
  - Source Protection Area
  - Lower and Single Tier Municipality
  - Upper Tier Municipality
  - Wellhead Protection Area
  - Waterbody
  - Wetland



This map has been prepared for the purpose of meeting the provincial requirements under the Clean Water Act, 2006. If it is proposed to use it for another purpose, it would be advisable to first consult with the responsible conservation authority.

PRODUCED BY Lower Trent Conservation on behalf of the Trent Conservation Coalition Source Protection Committee, March 2011 (Updated November 2022), with data supplied under licence by members of the Ontario Geospatial Data Exchange.



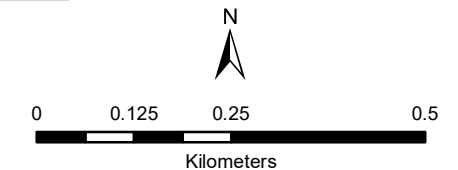


**Buckhorn Lake Estates Municipal Well System**  
**Otonabee-Peterborough Source Protection Area**

**Managed Land, Livestock Density & Total Impervious Surface Area - WHPA-E**

**Legend**

- Municipal Wells
- +— Railway
- Watercourse
- Main Road
- Highway
- Multi Lane Highway
- Source Protection Region
- Source Protection Area
- Upper Tier Municipality
- Lower and Single Tier Municipality
- Property Boundary
- Wellhead Protection Areas
- Waterbody
- Wetland



**Trent Conservation Coalition Source Protection Region**  
[www.trentsourceprotection.on.ca](http://www.trentsourceprotection.on.ca)

This map has been prepared for the purpose of meeting the provincial requirements under the Clean Water Act, 2006. If it is proposed to use it for another purpose, it would be advisable to first consult with the responsible conservation authority.

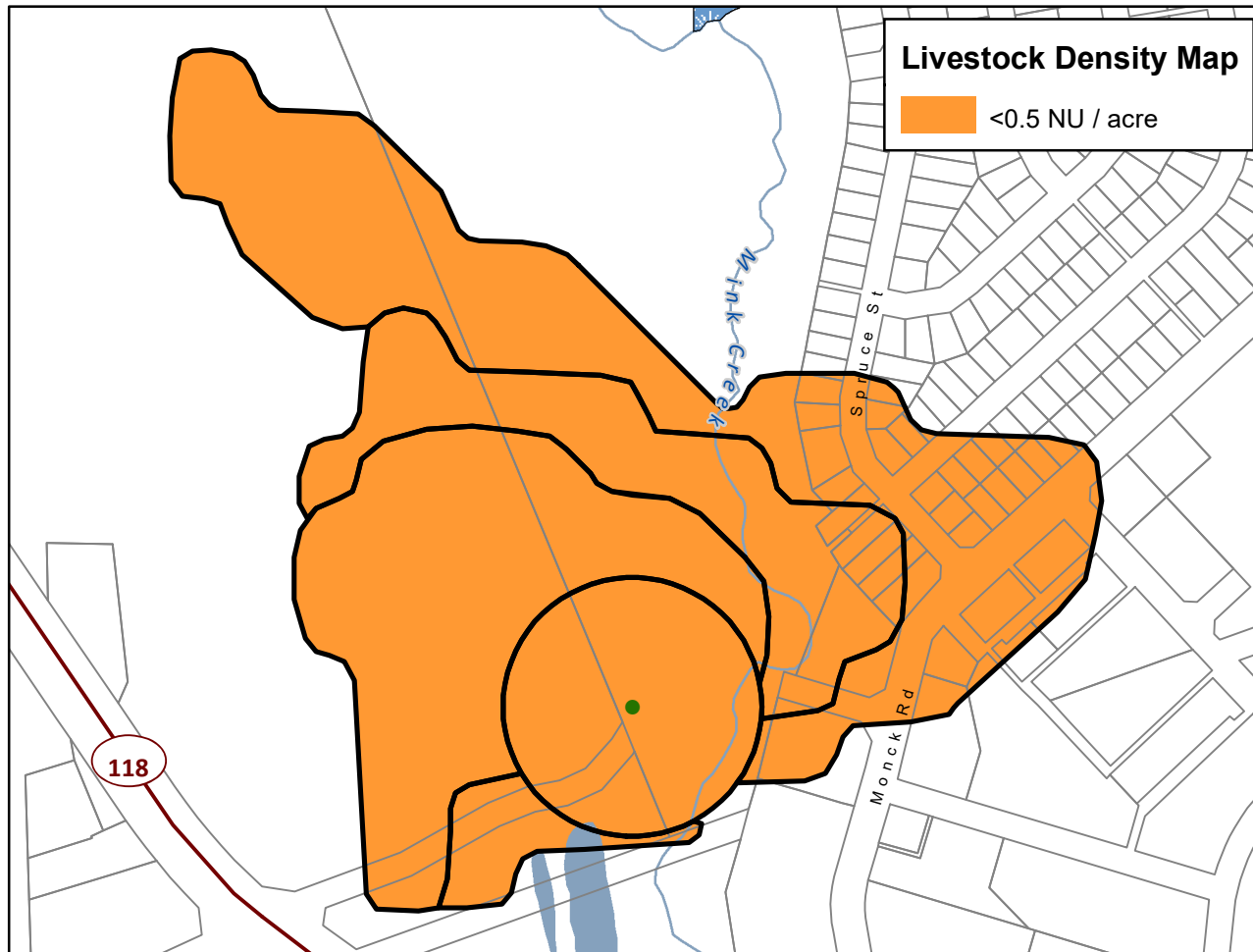
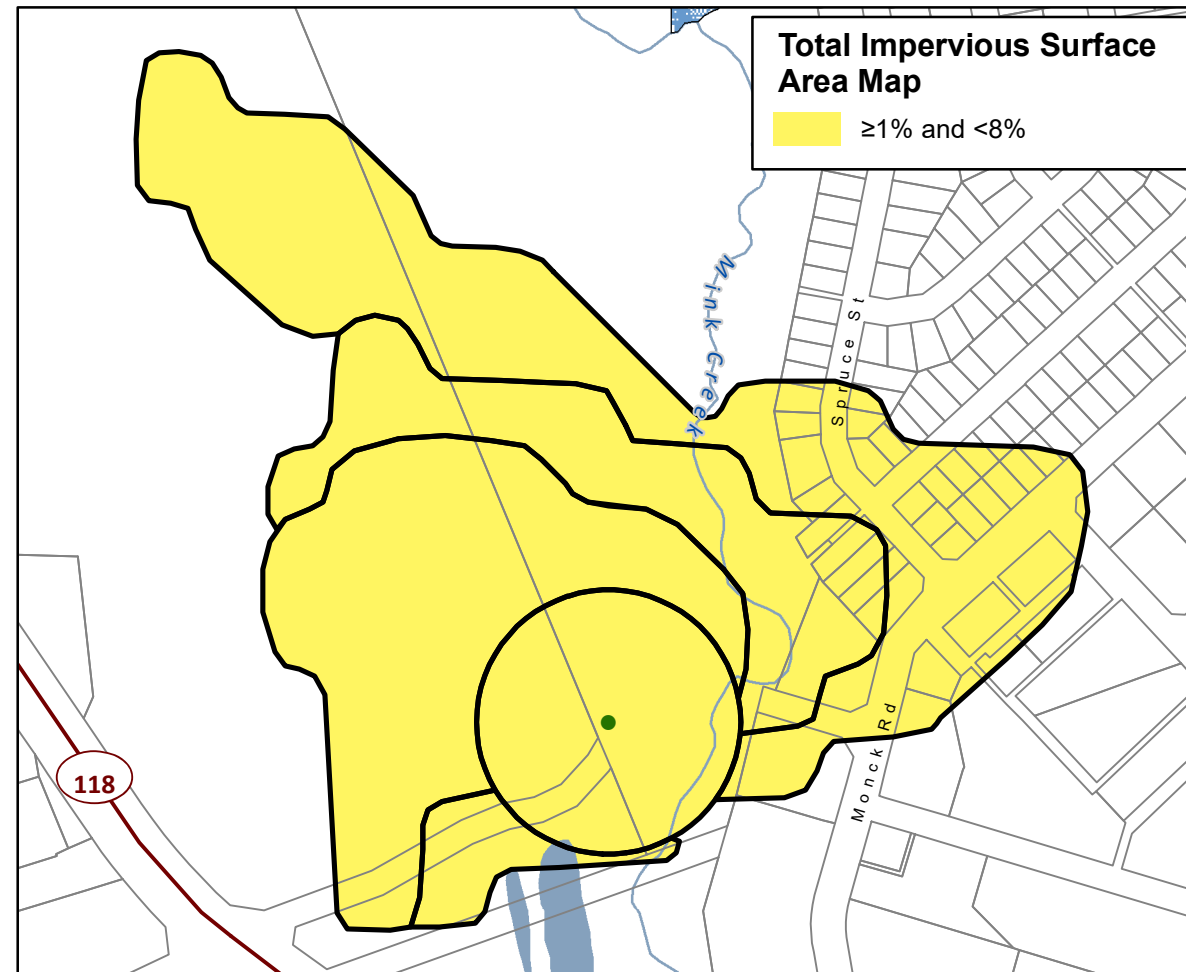
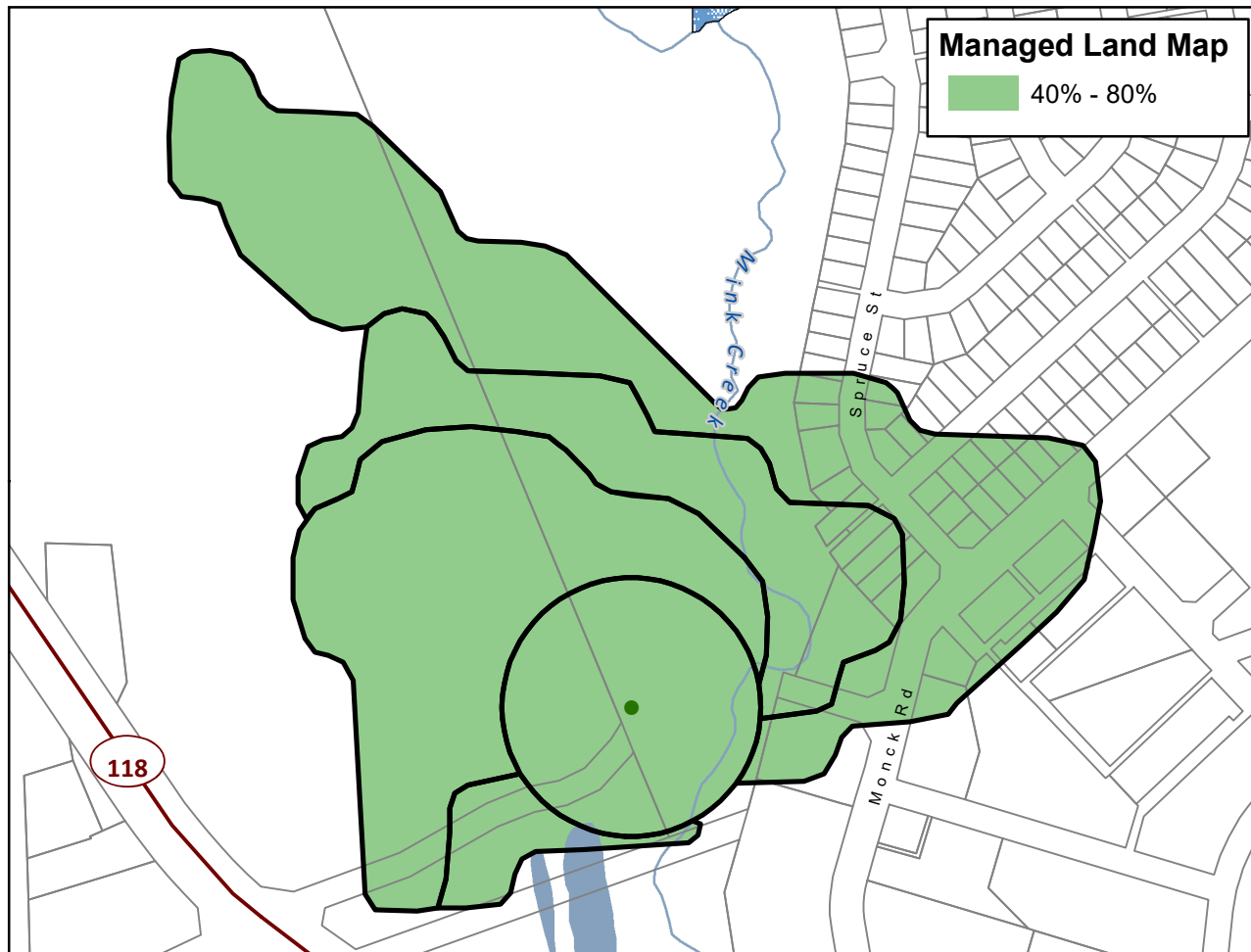
PRODUCED BY Lower Trent Conservation on behalf of the Trent Conservation Coalition Source Protection Committee, March 2011 (Updated November 2022), with data supplied under licence by members of the Ontario Geospatial Data Exchange.

NOTE: Waterbodies and watercourses located within the extent of a wellhead protection area are included in that area.



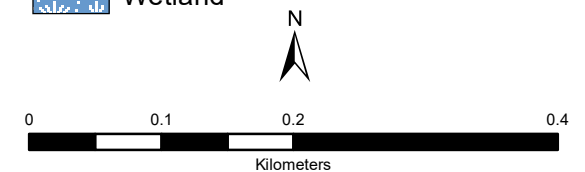


**Cardiff Municipal Well System**  
**Crowe Valley Source Protection Area**  
**Managed Land, Livestock Density & Total Impervious Surface Area**



**Legend**

- Municipal Wells
- +— Railway
- Watercourse
- Main Road
- Highway
- Multi Lane Highway
- Property Boundary
- Source Protection Region
- Source Protection Area
- Lower and Single Tier Municipality
- Upper Tier Municipality
- Wellhead Protection Area
- Waterbody
- Wetland


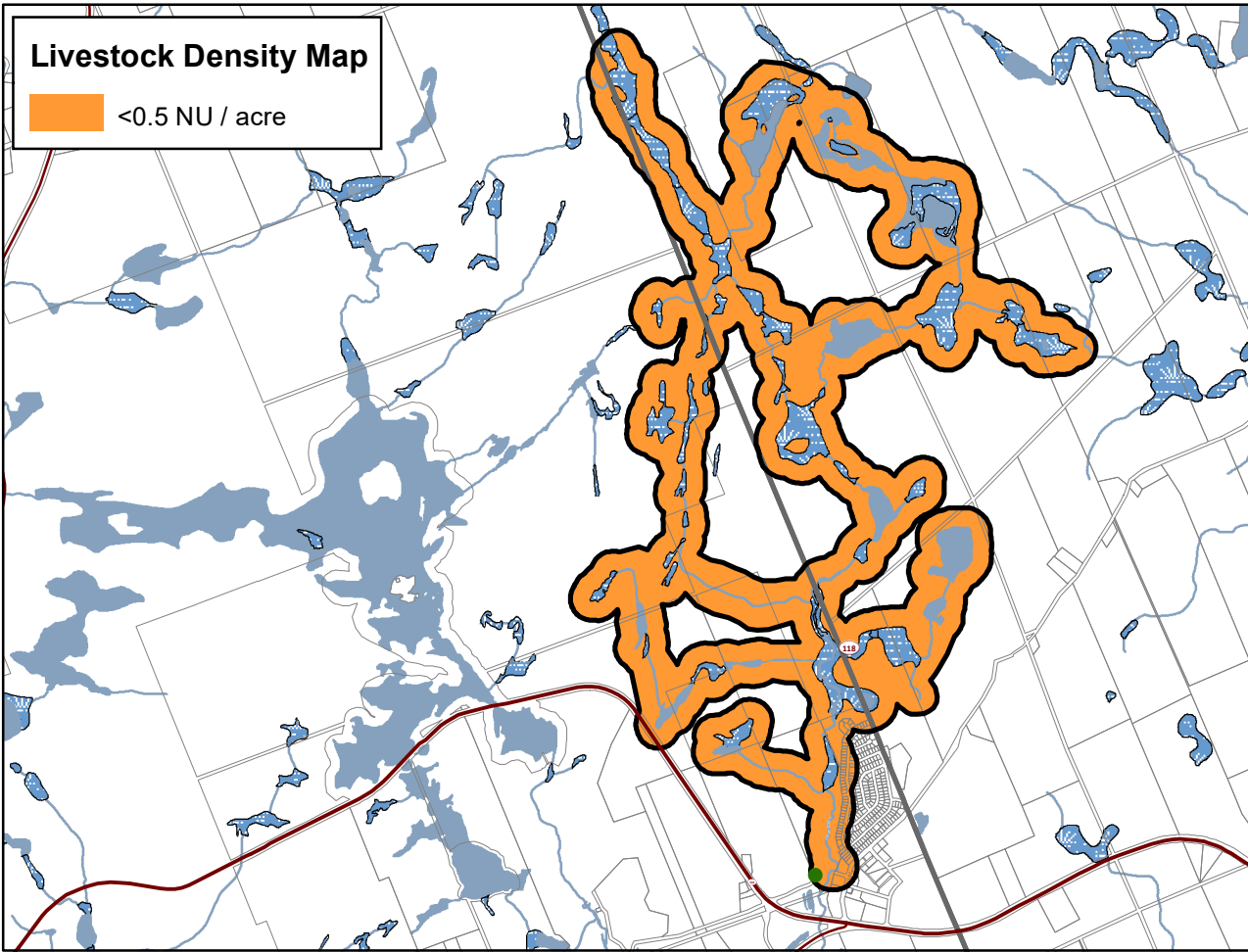
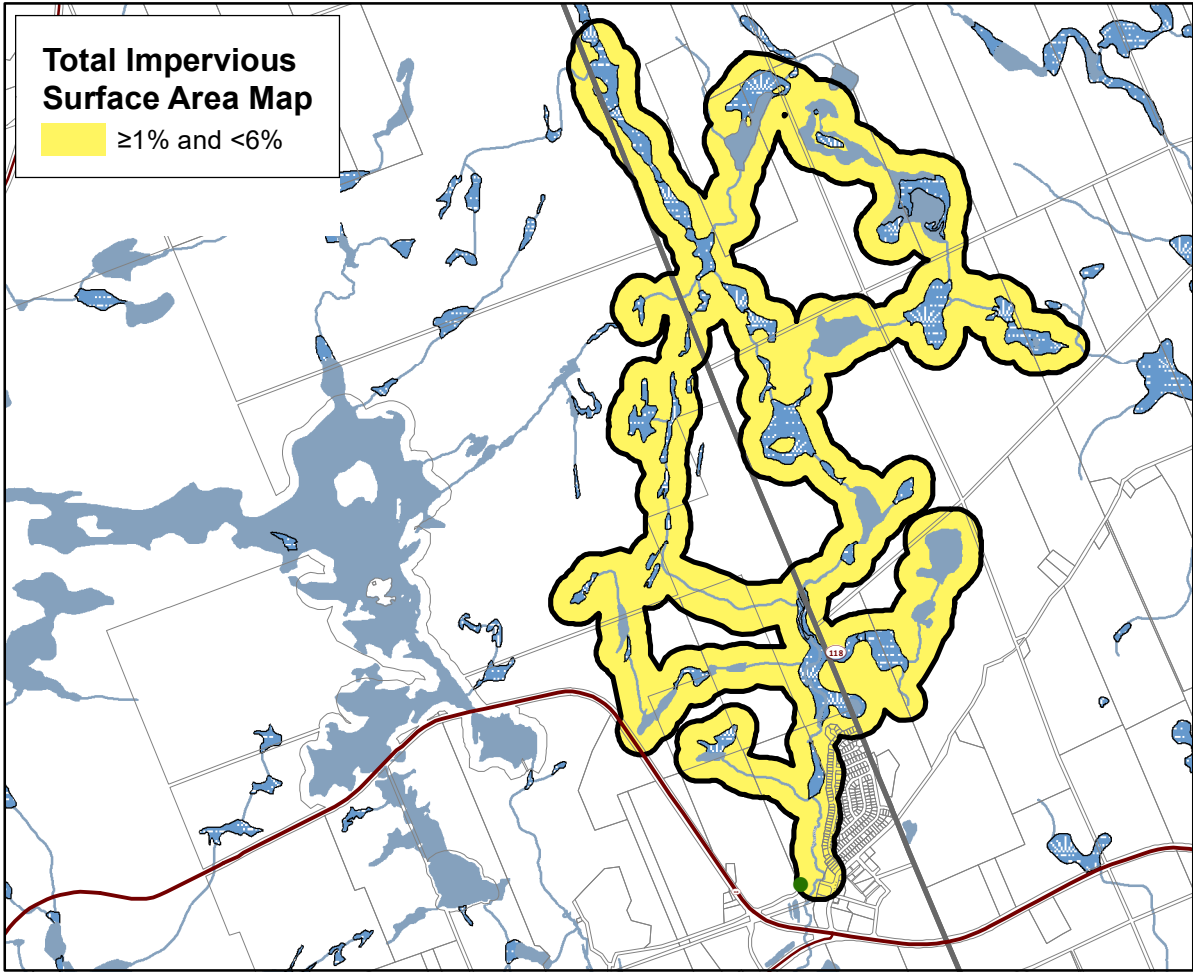
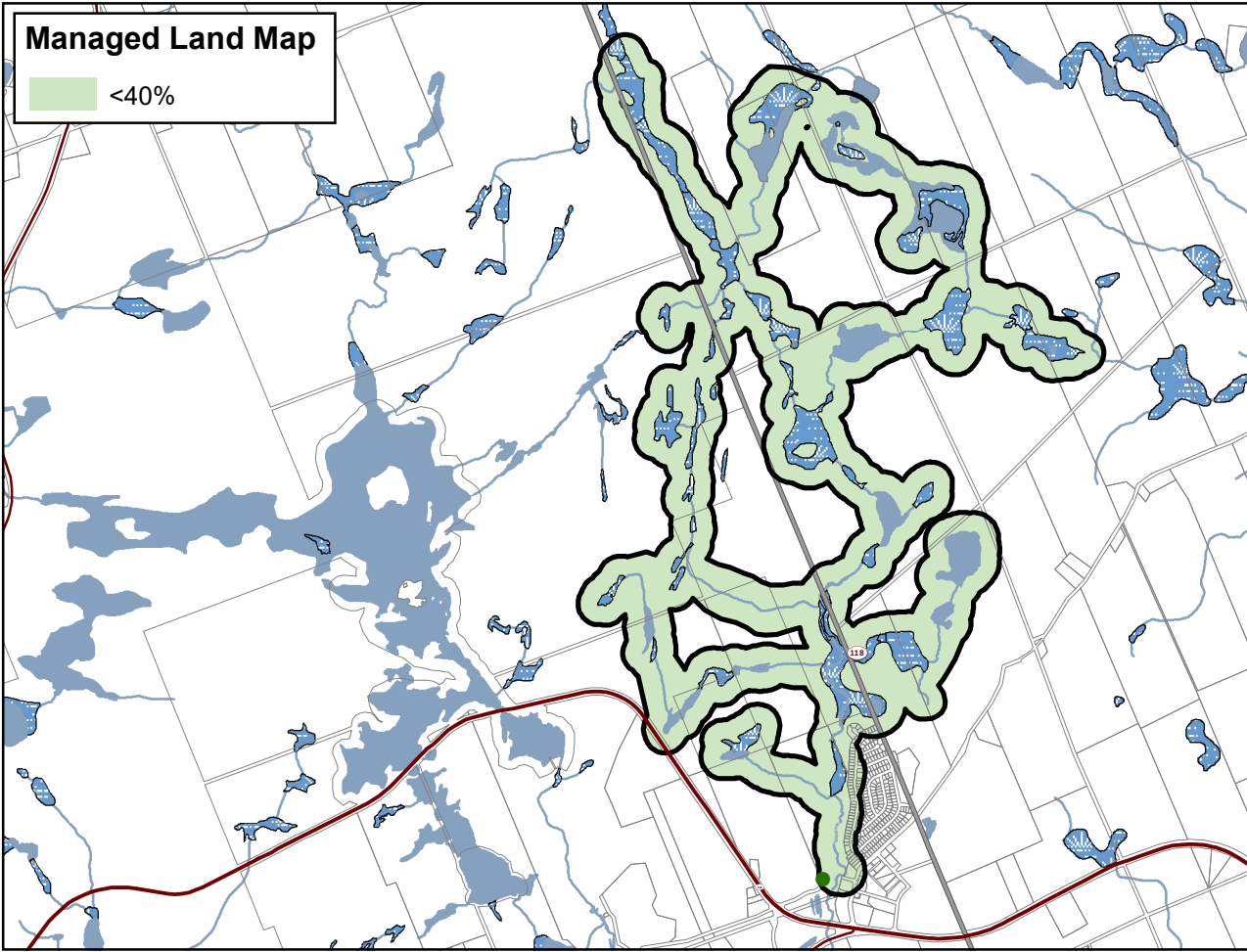


**Trent Conservation Coalition**  
**Source Protection Region**

[www.trentsourceprotection.on.ca](http://www.trentsourceprotection.on.ca)

This map has been prepared for the purpose of meeting the provincial requirements under the Clean Water Act, 2006. If it is proposed to use it for another purpose, it would be advisable to first consult with the responsible conservation authority.

PRODUCED BY Lower Trent Conservation on behalf of the Trent Conservation Coalition Source Protection Committee, March 2011 (Updated November 2022), with data supplied under licence by members of the Ontario Geospatial Data Exchange.

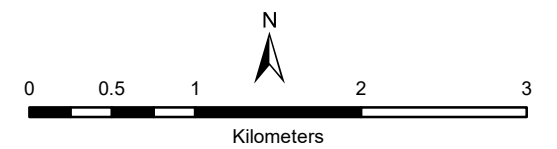


**Cardiff Municipal Well System**  
**Crove Valley Source Protection Area**

**Managed Land, Livestock Density & Total Impervious Surface Area - WHPA-E**

**Legend**

- Municipal Wells
- +— Railway
- Watercourse
- Main Road
- Highway
- Multi Lane Highway
- Property Boundary
- Source Protection Region
- Source Protection Area
- Lower and Single Tier Municipality
- Upper Tier Municipality
- Wellhead Protection Areas
- Waterbody
- Wetland



**Trent Conservation Coalition**  
**Source Protection Region**  
[www.trentsourceprotection.on.ca](http://www.trentsourceprotection.on.ca)

This map has been prepared for the purpose of meeting the provincial requirements under the Clean Water Act, 2006. If it is proposed to use it for another purpose, it would be advisable to first consult with the responsible conservation authority.

PRODUCED BY Lower Trent Conservation on behalf of the Trent Conservation Coalition Source Protection Committee, March 2011 (Updated November 2022), with data supplied under licence by members of the Ontario Geospatial Data Exchange.

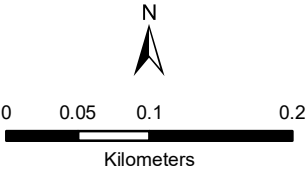




**Dyno Estates  
Municipal Well System  
Crowe Valley  
Source Protection Area**  
**Managed Land, Livestock  
Density & Total Impervious  
Surface Area**

**Legend**

- Municipal Wells
- Railway
- Watercourse
- Main Road
- Highway
- Multi Lane Highway
- Property Boundary
- Source Protection Region
- Source Protection Area
- Lower and Single Tier Municipality
- Upper Tier Municipality
- Wellhead Protection Areas
- Waterbody
- Wetland


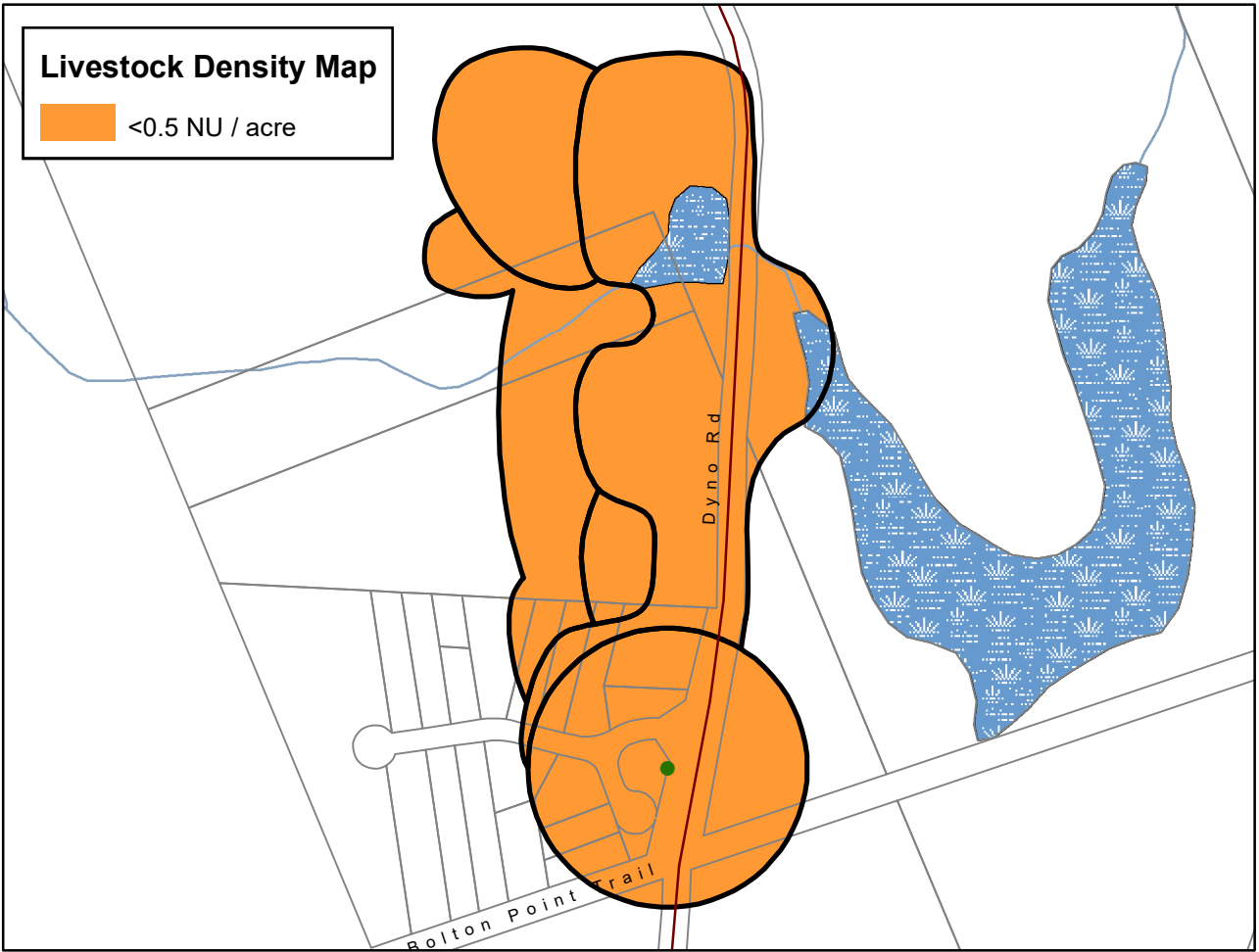
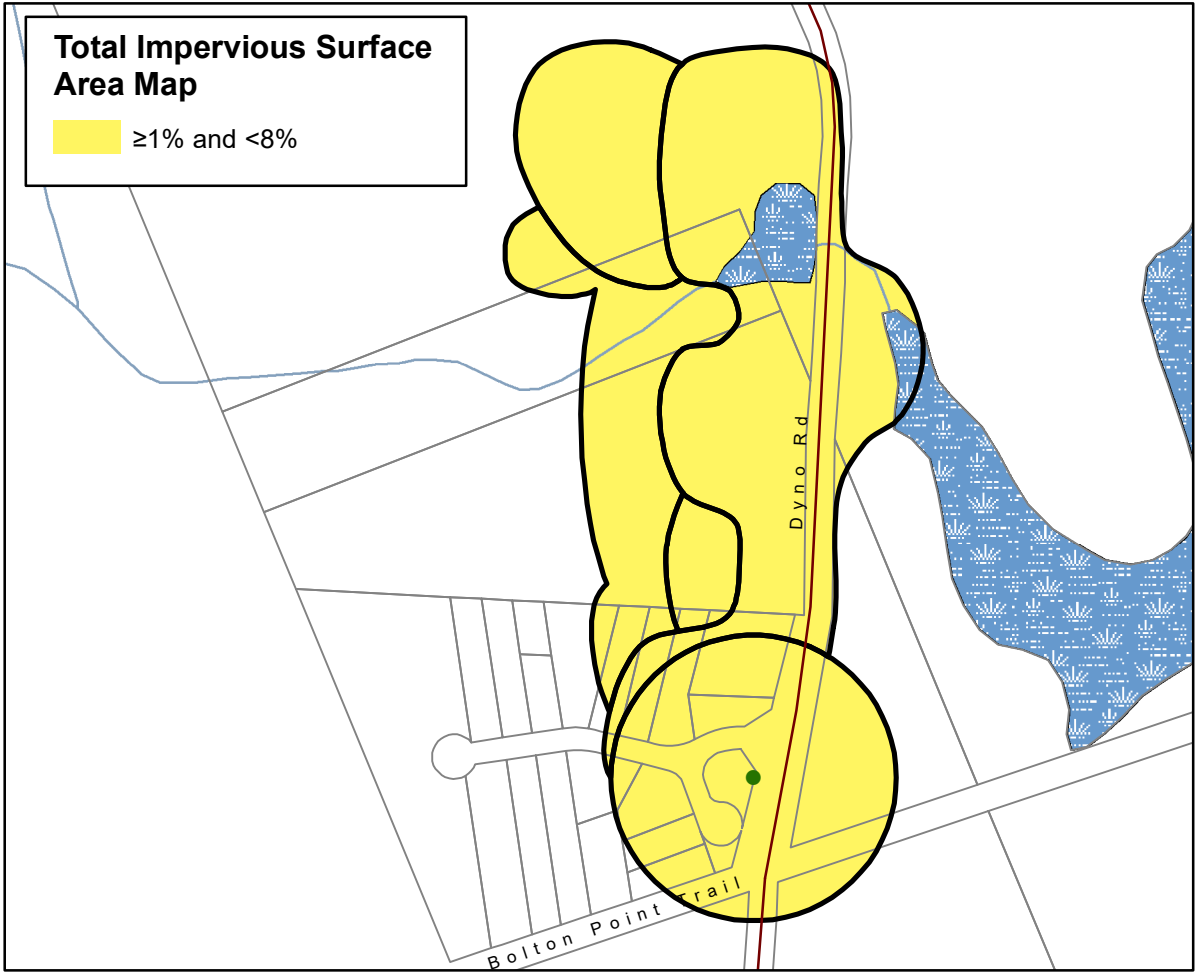
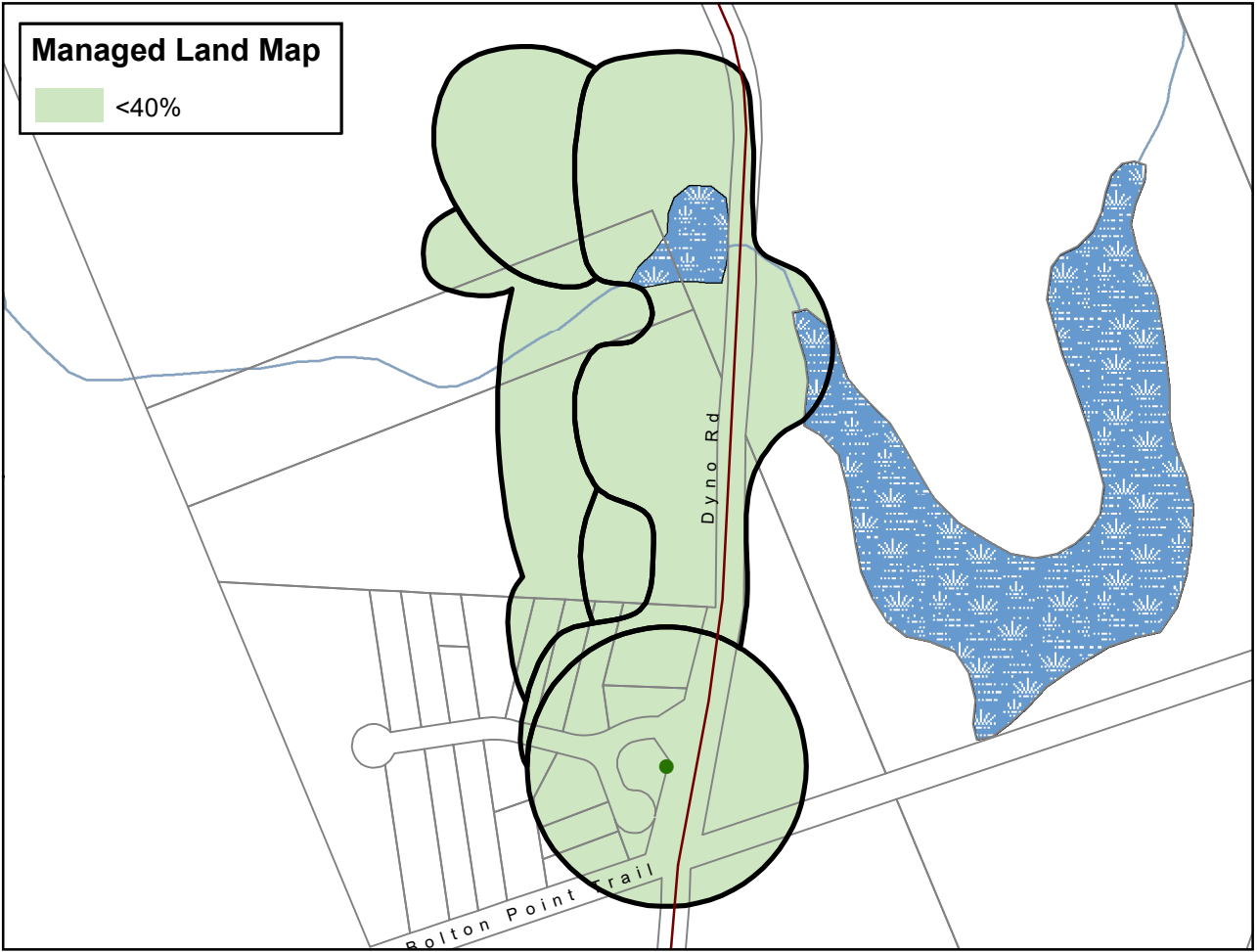



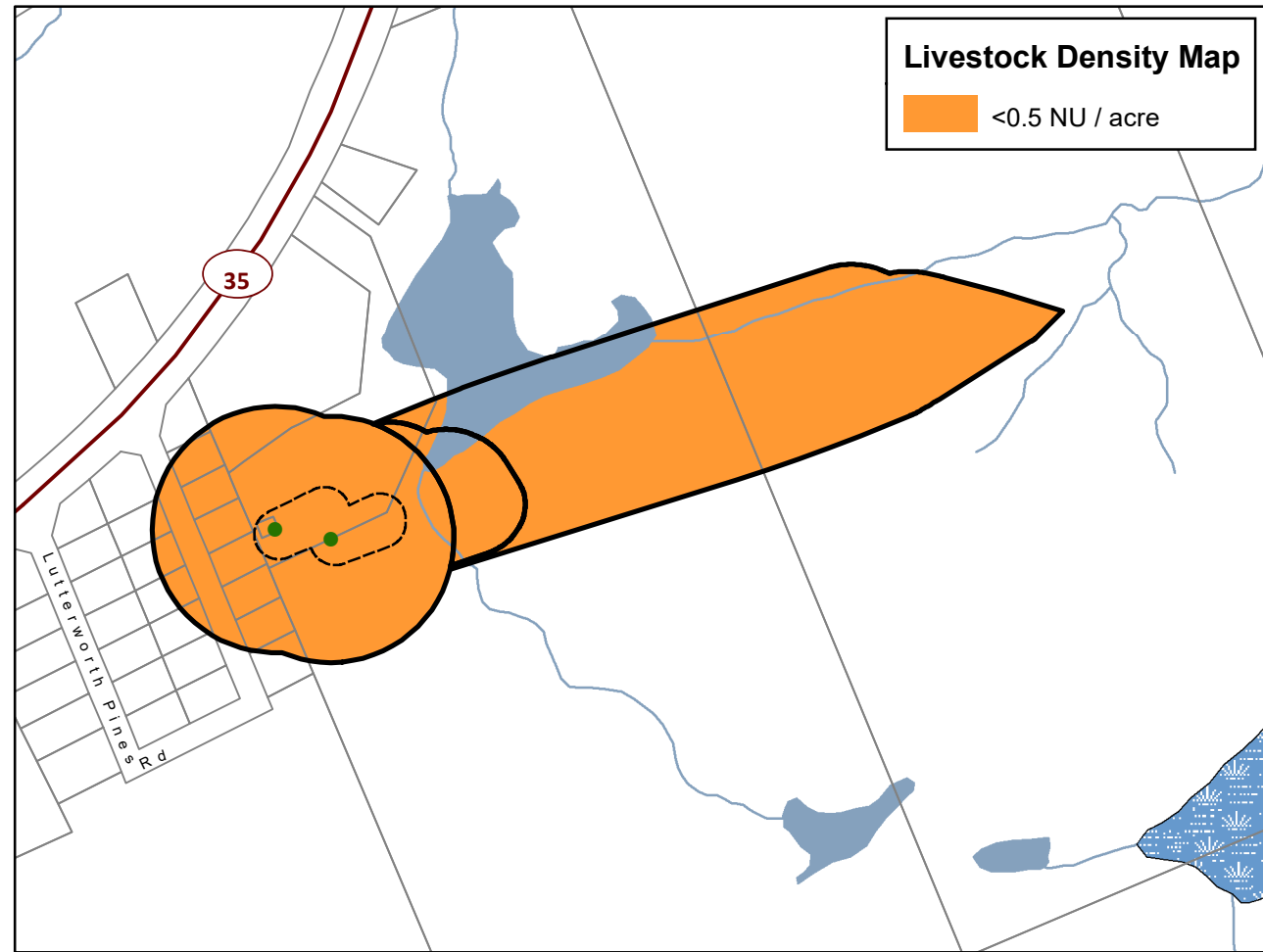
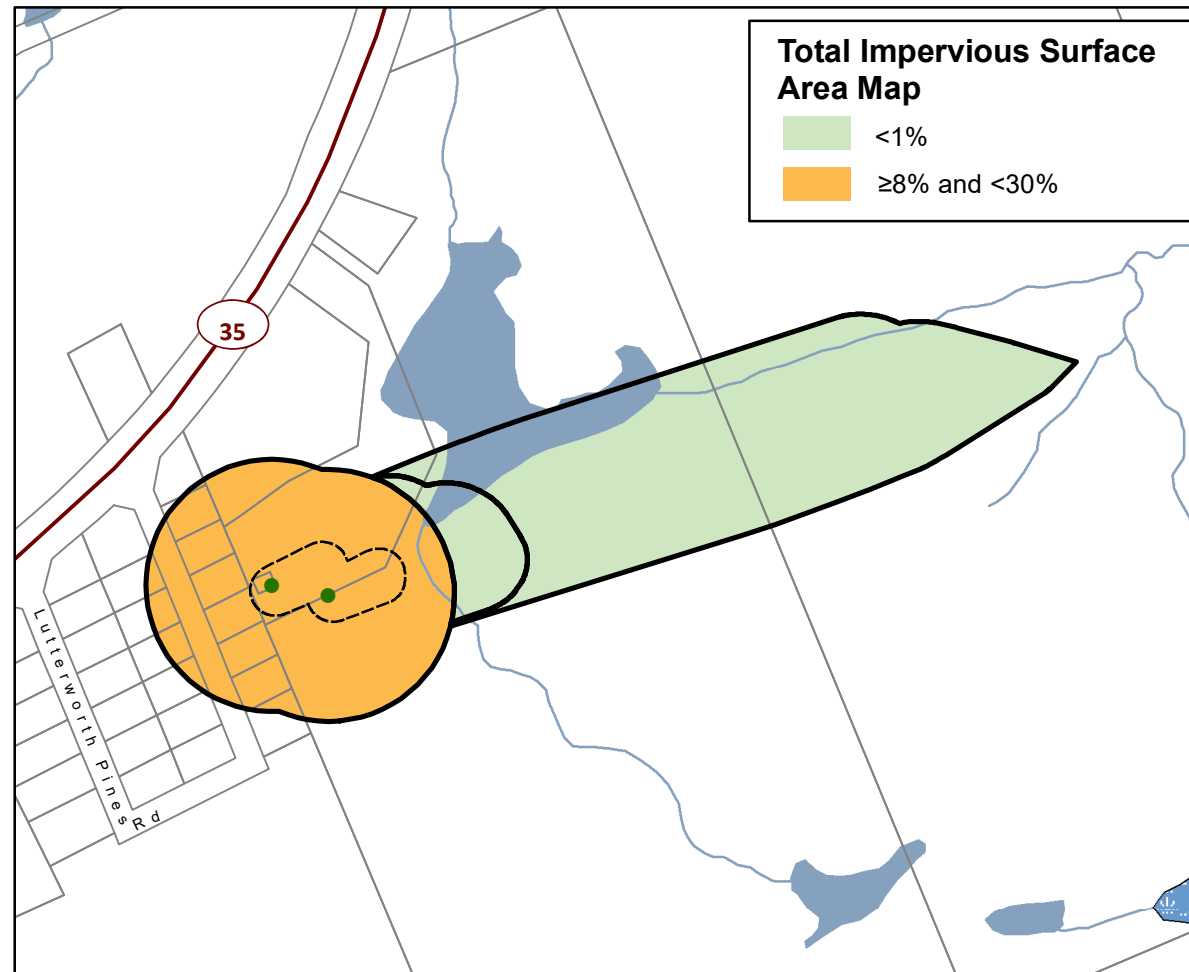
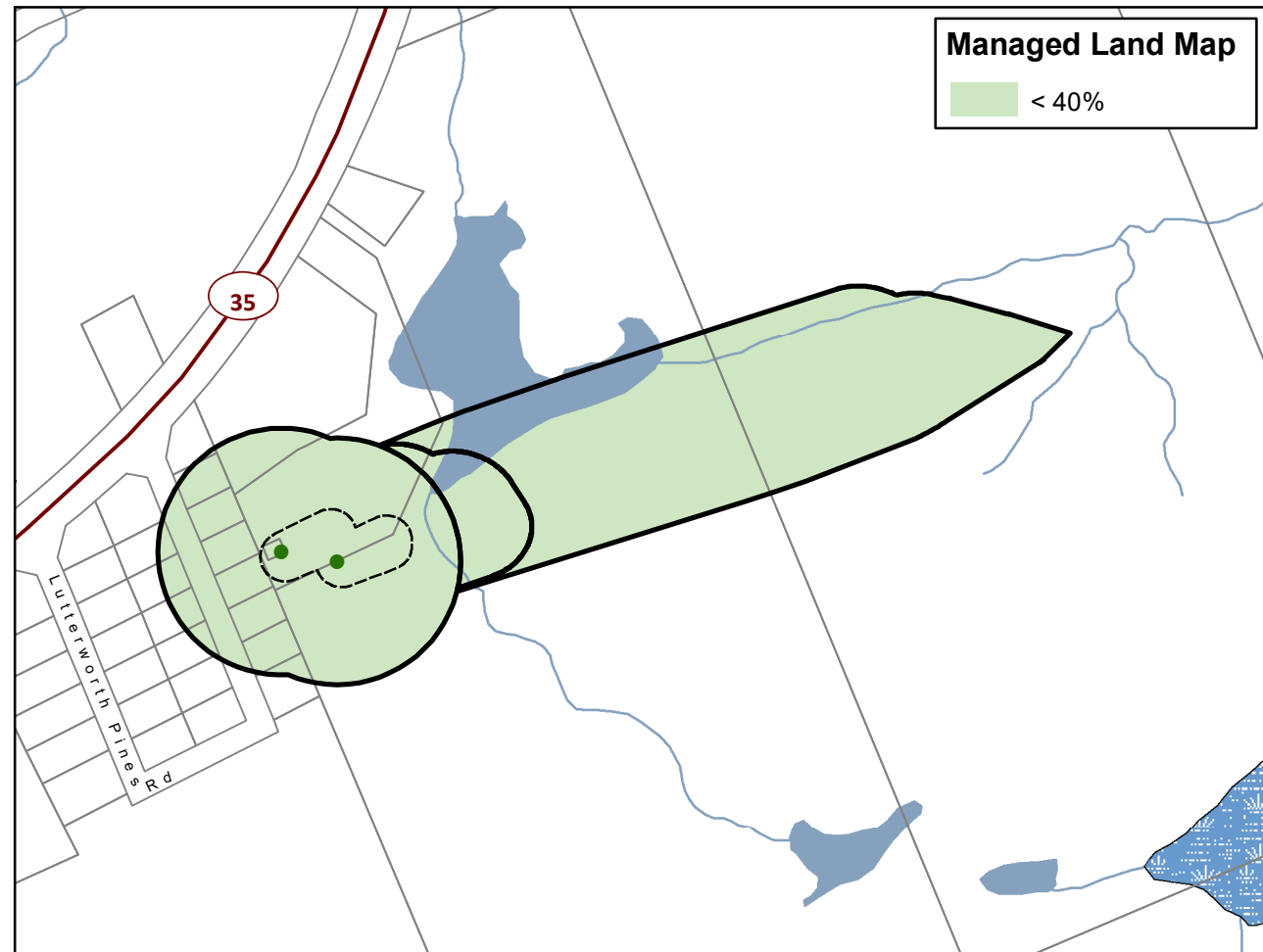
**Trent Conservation Coalition  
Source Protection Region**

[www.trentsourceprotection.on.ca](http://www.trentsourceprotection.on.ca)

This map has been prepared for the purpose of meeting the provincial requirements under the Clean Water Act, 2006. If it is proposed to use it for another purpose, it would be advisable to first consult with the responsible conservation authority.

PRODUCED BY Lower Trent Conservation on behalf of the Trent Conservation Coalition Source Protection Committee, March 2011 (Updated November 2022), with data supplied under licence by members of the Ontario Geospatial Data Exchange.





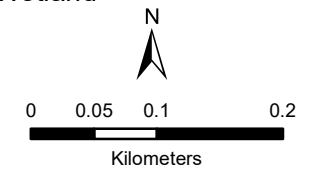
**Lutterworth Pines Municipal Well System**

**Kawartha-Haliburton Source Protection Area**

**Managed Land, Livestock Density & Total Impervious Surface Area**

**Legend**

- Municipal Wells
- +— Railway
- Watercourse
- Main Road
- Highway
- Multi Lane Highway
- Property Boundary
- Source Protection Region
- Source Protection Area
- Upper Tier Municipality
- Lower and Single Tier Municipality
- Wellhead Protection Areas
- Waterbody
- Wetland



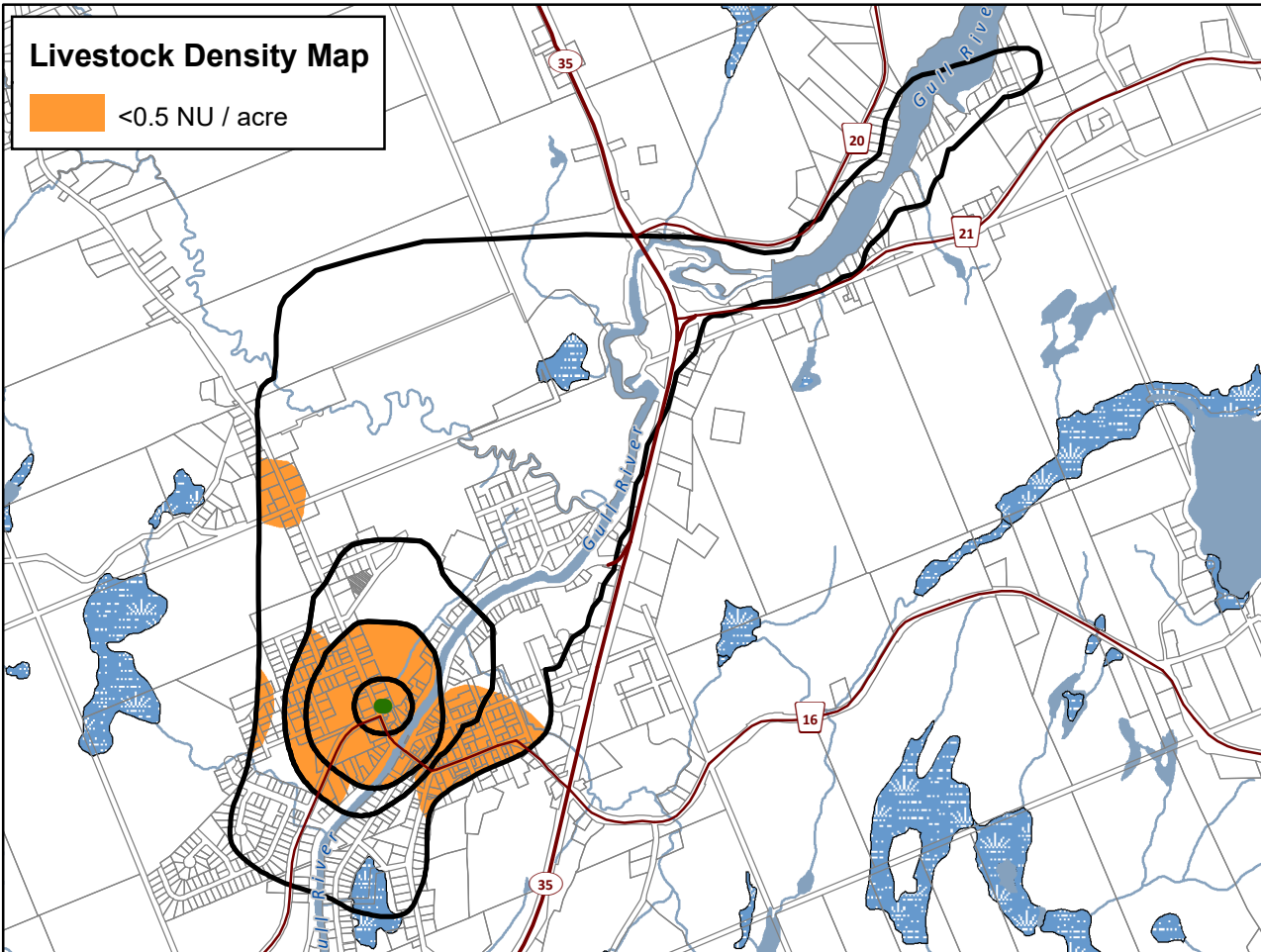
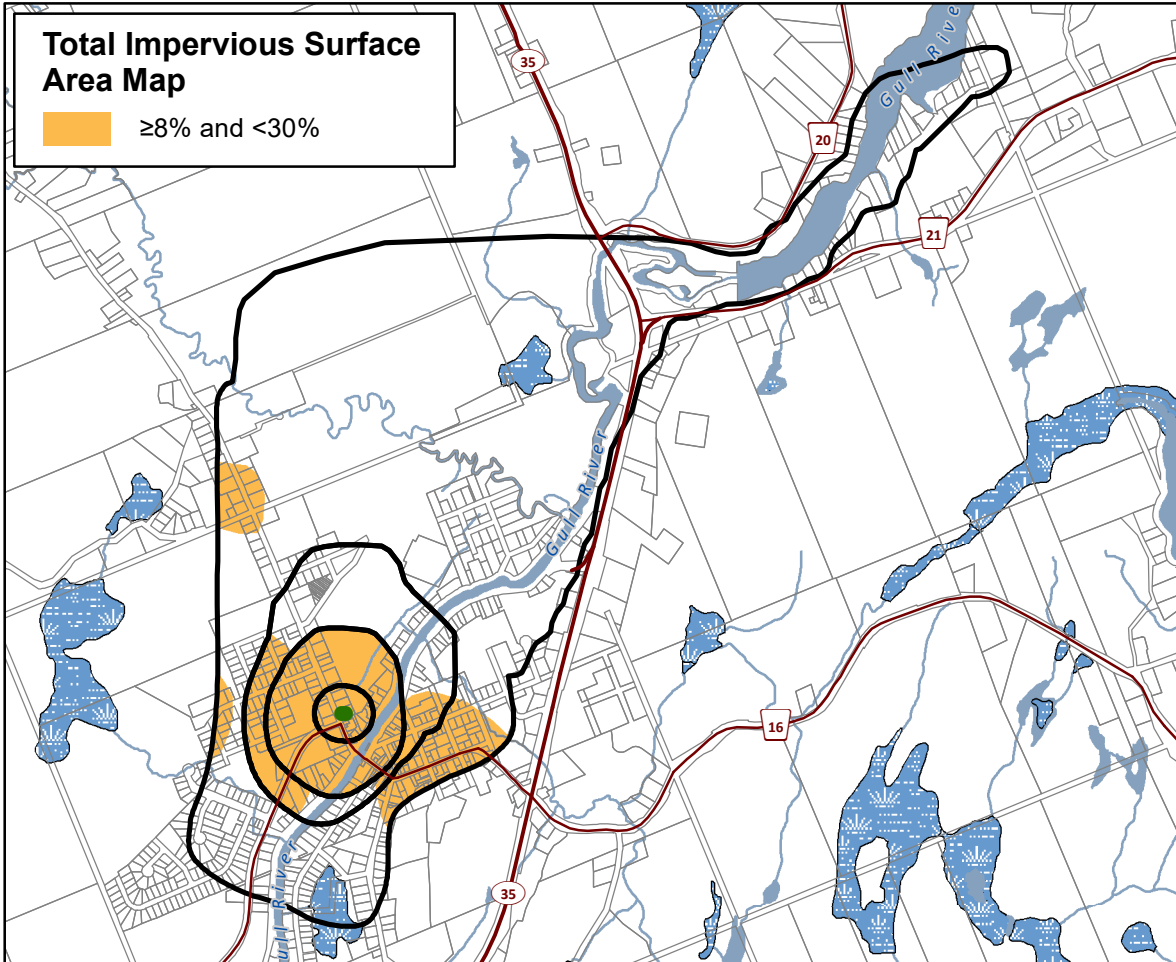
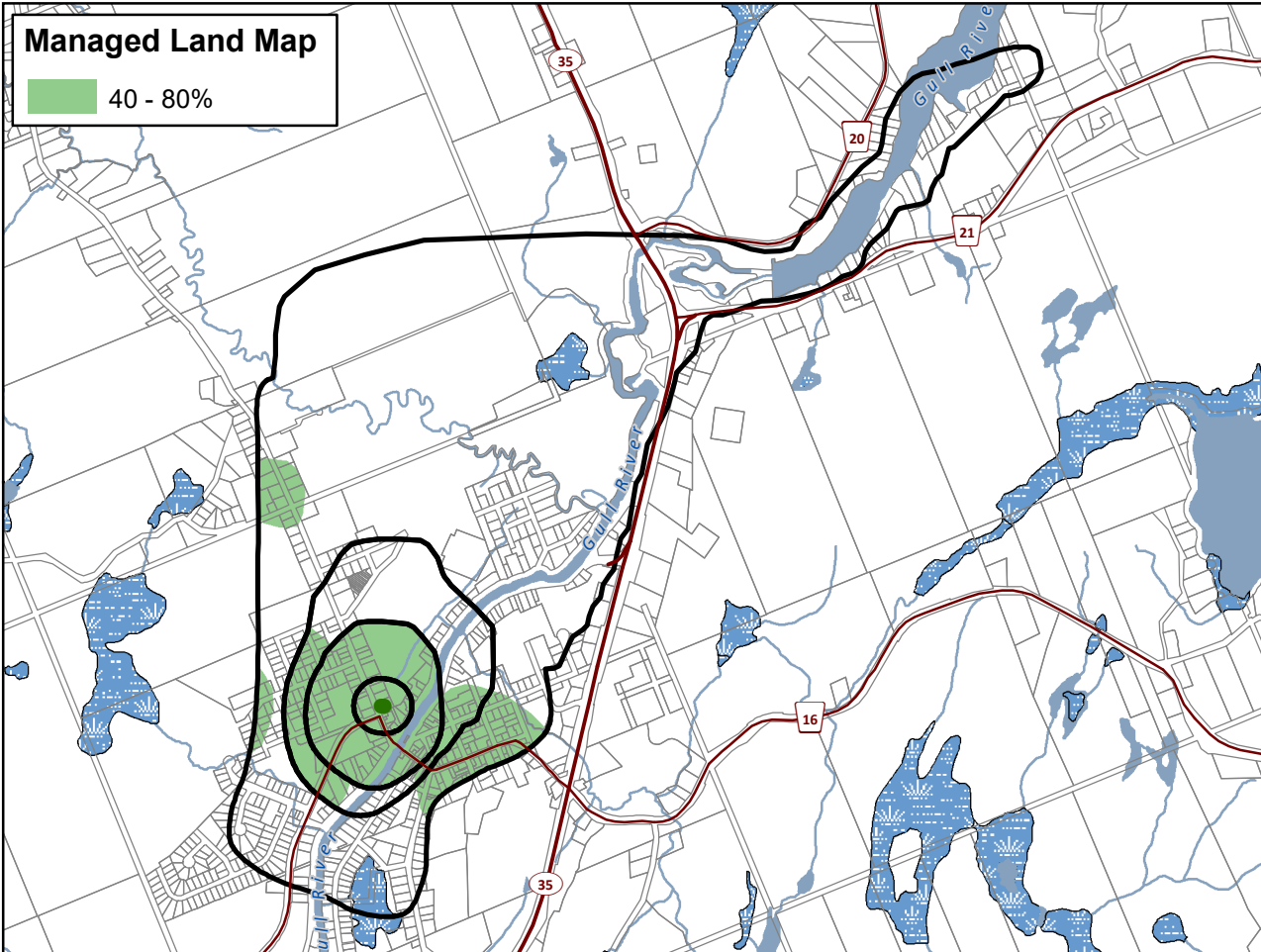
**Trent Conservation Coalition Source Protection Region**

[www.trentsourceprotection.on.ca](http://www.trentsourceprotection.on.ca)

This map has been prepared for the purpose of meeting the provincial requirements under the Clean Water Act, 2006. If it is proposed to use it for another purpose, it would be advisable to first consult with the responsible conservation authority.

PRODUCED BY Lower Trent Conservation on behalf of the Trent Conservation Coalition Source Protection Committee, March 2011 (Updated November 2022), with data supplied under licence by members of the Ontario Geospatial Data Exchange.

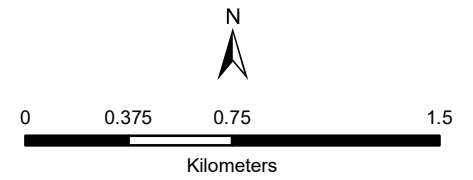




**Minden Municipal Well System**  
**Kawartha-Haliburton Source Protection Area**  
**Managed Land, Livestock Density & Total Impervious Surface Area**

**Legend**

- Municipal Wells
- +— Railway
- Watercourse
- Main Road
- Highway
- Multi Lane Highway
- Property Boundary
- Source Protection Region
- Source Protection Area
- Lower and Single Tier Municipality
- Upper Tier Municipality
- Wellhead Protection Areas
- Waterbody
- Wetland

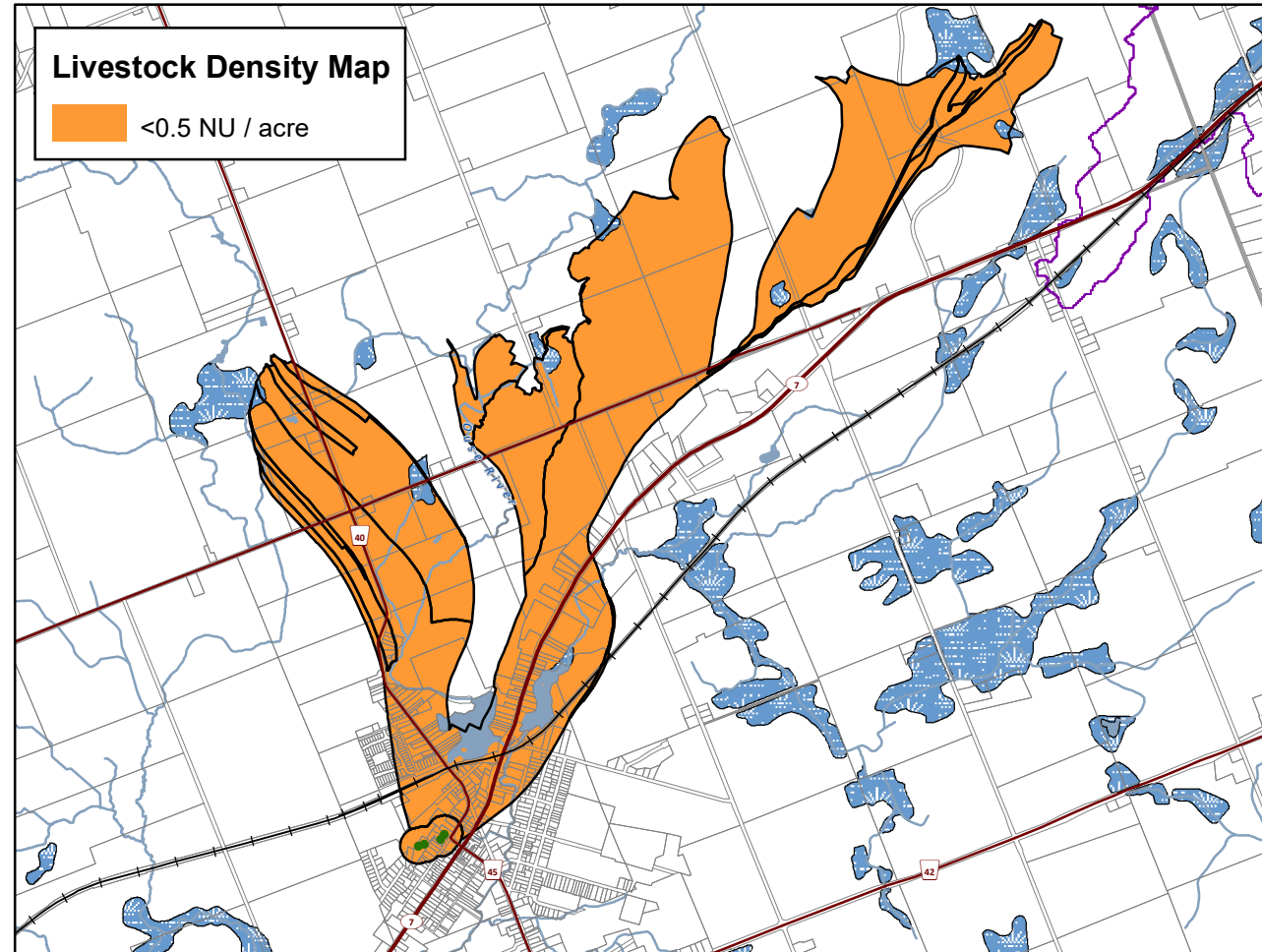
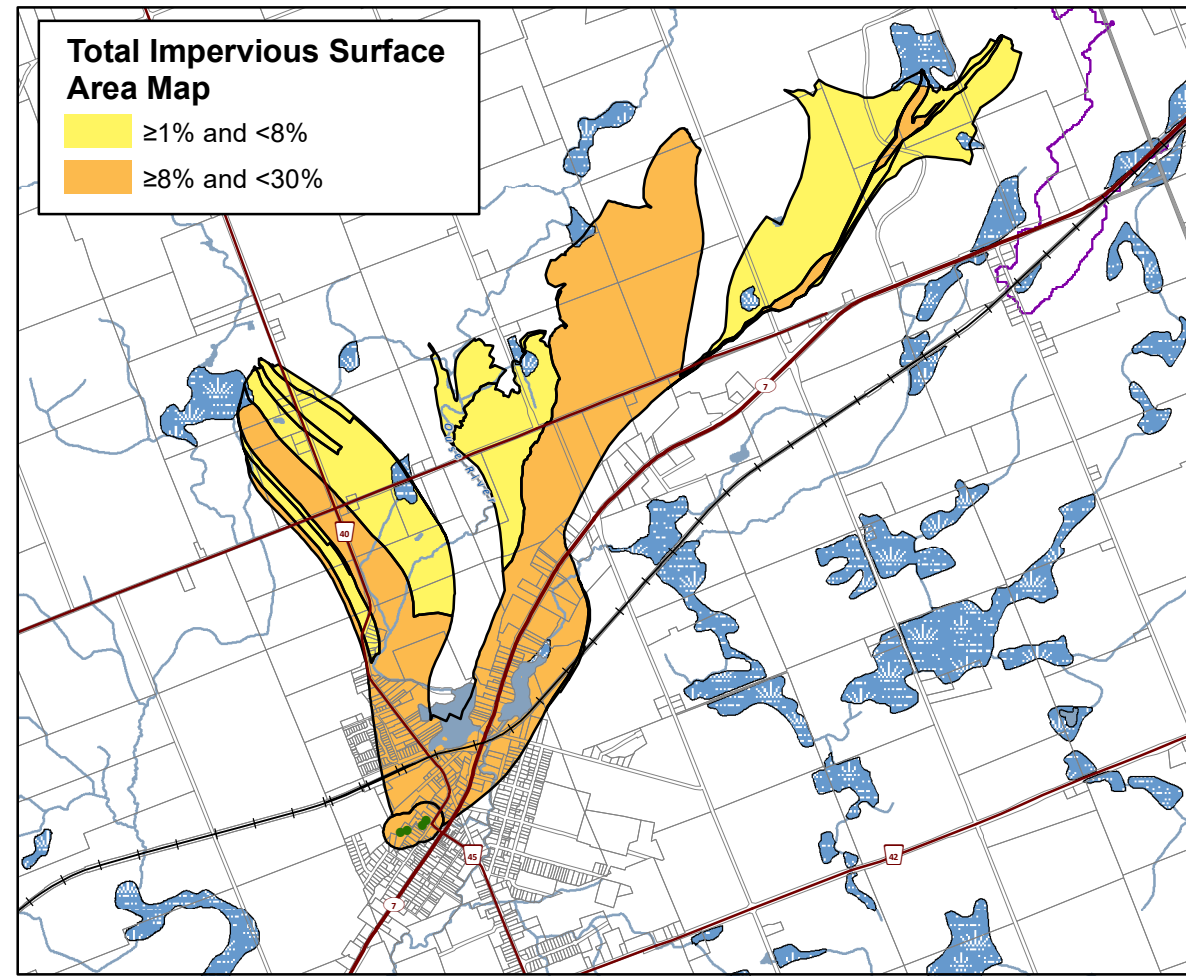
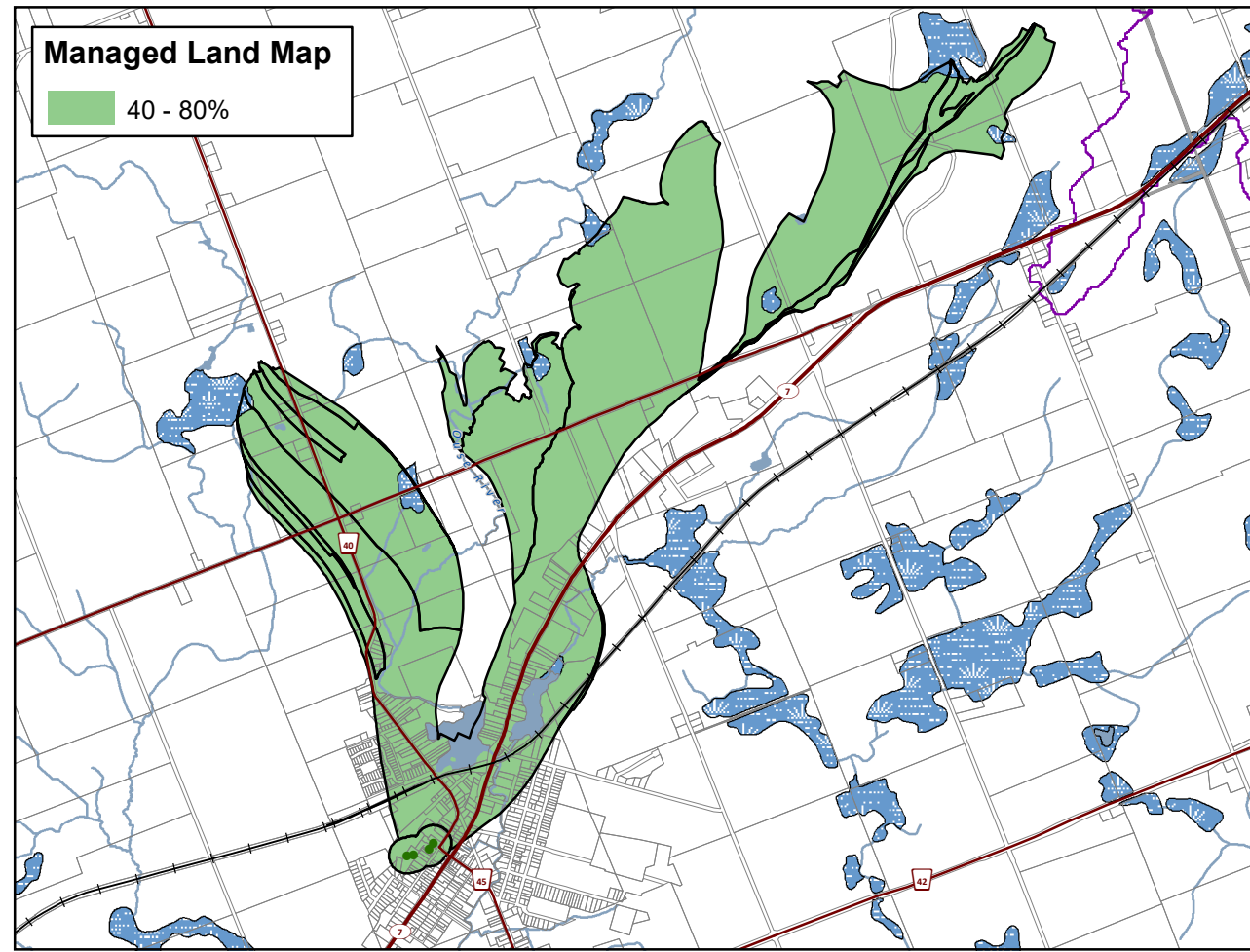


This map has been prepared for the purpose of meeting the provincial requirements under the Clean Water Act, 2006. If it is proposed to use it for another purpose, it would be advisable to first consult with the responsible conservation authority.

PRODUCED BY Lower Trent Conservation on behalf of the Trent Conservation Coalition Source Protection Committee, March 2011 (Updated November 2022), with data supplied under licence by members of the Ontario Geospatial Data Exchange.

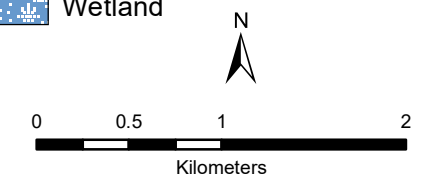


**Norwood Municipal Well System**  
**Otonabee-Peterborough Source Protection Area**  
**Managed Land, Livestock Density & Total Impervious Surface Area**



**Legend**

- Municipal Wells
- +— Railway
- Watercourse
- Main Road
- Highway
- Multi Lane Highway
- Property Boundary
- Source Protection Region
- Source Protection Area
- Lower and Single Tier Municipality
- Upper Tier Municipality
- Wellhead Protection Areas
- Waterbody
- Wetland




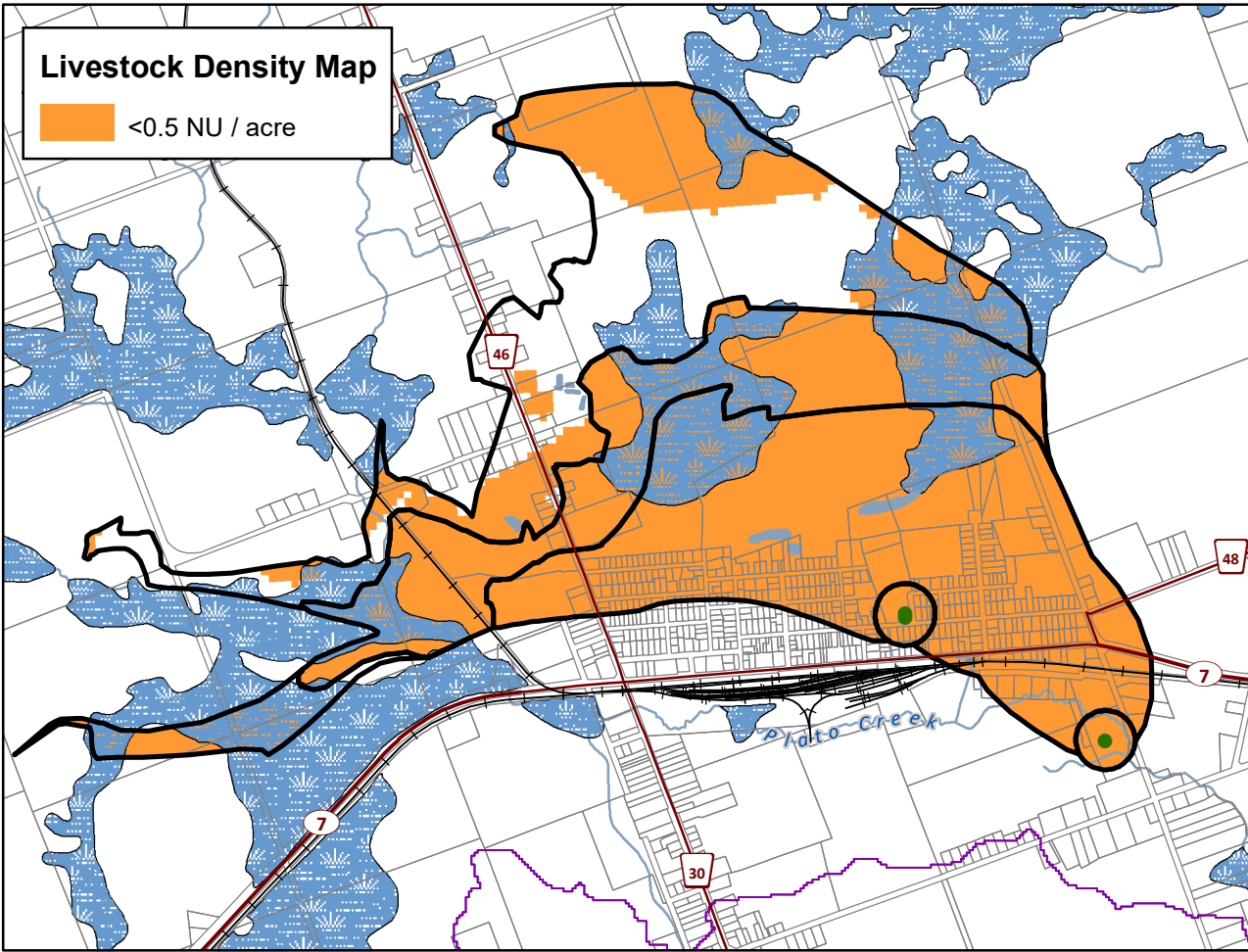
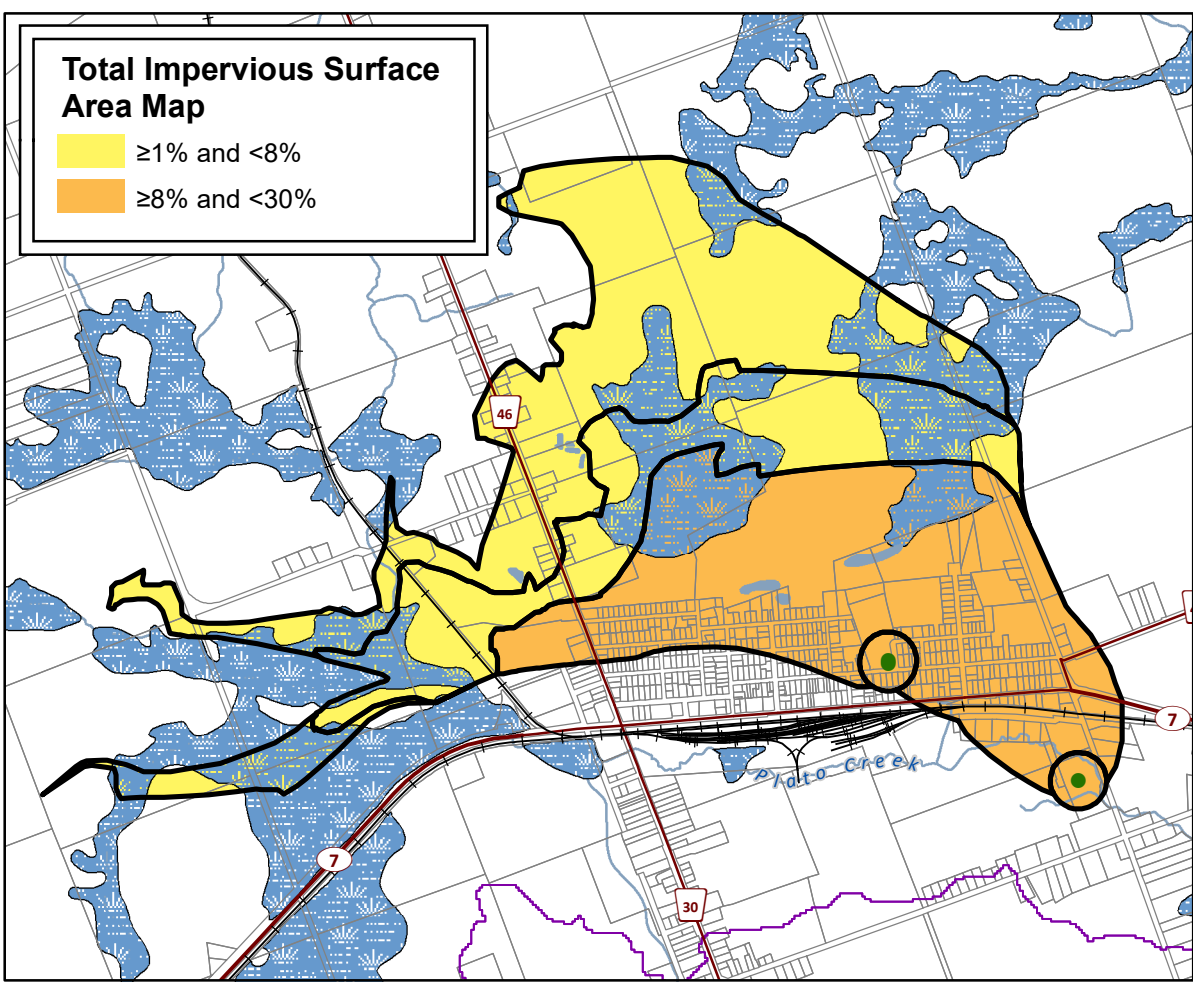
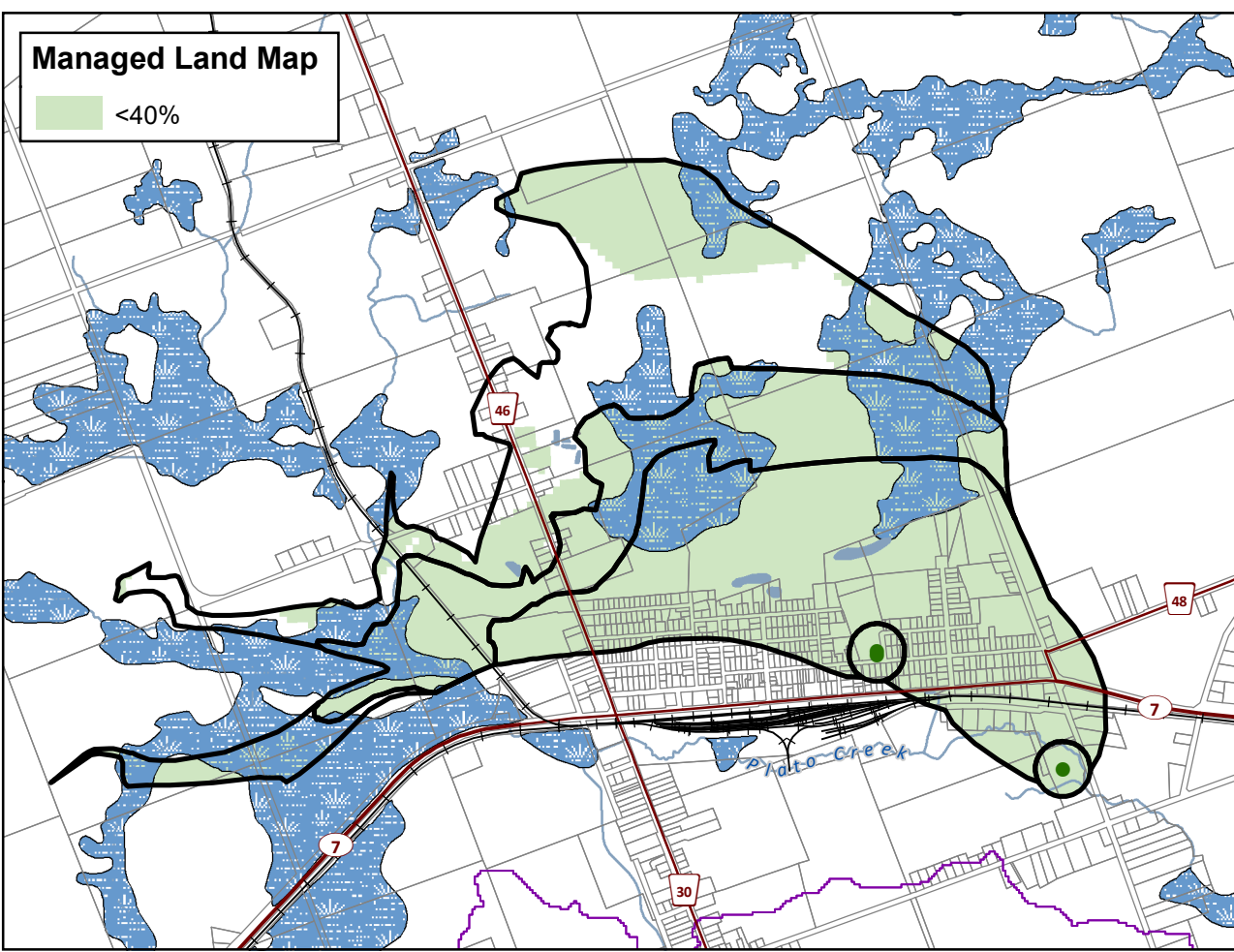
**Trent Conservation Coalition**  
**Source Protection Region**

[www.trentsourceprotection.on.ca](http://www.trentsourceprotection.on.ca)

This map has been prepared for the purpose of meeting the provincial requirements under the Clean Water Act, 2006. If it is proposed to use it for another purpose, it would be advisable to first consult with the responsible conservation authority.

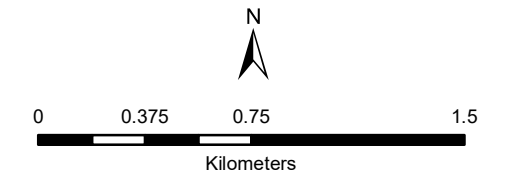
PRODUCED BY Lower Trent Conservation on behalf of the Trent Conservation Coalition Source Protection Committee, March 2011 (Updated November 2022), with data supplied under licence by members of the Ontario Geospatial Data Exchange.





**Havelock Municipal Well System**  
**Crove Valley Source Protection Area**  
**Managed Land, Livestock Density & Total Impervious Surface Area**

- Legend**
- Municipal Wells
  - +— Railway
  - Watercourse
  - Main Road
  - Highway
  - Multi Lane Highway
  - Source Protection Region
  - Source Protection Area
  - Upper Tier Municipality
  - Lower and Single Tier Municipality
  - Property Boundary
  - Wellhead Protection Area
  - Waterbody
  - Wetland



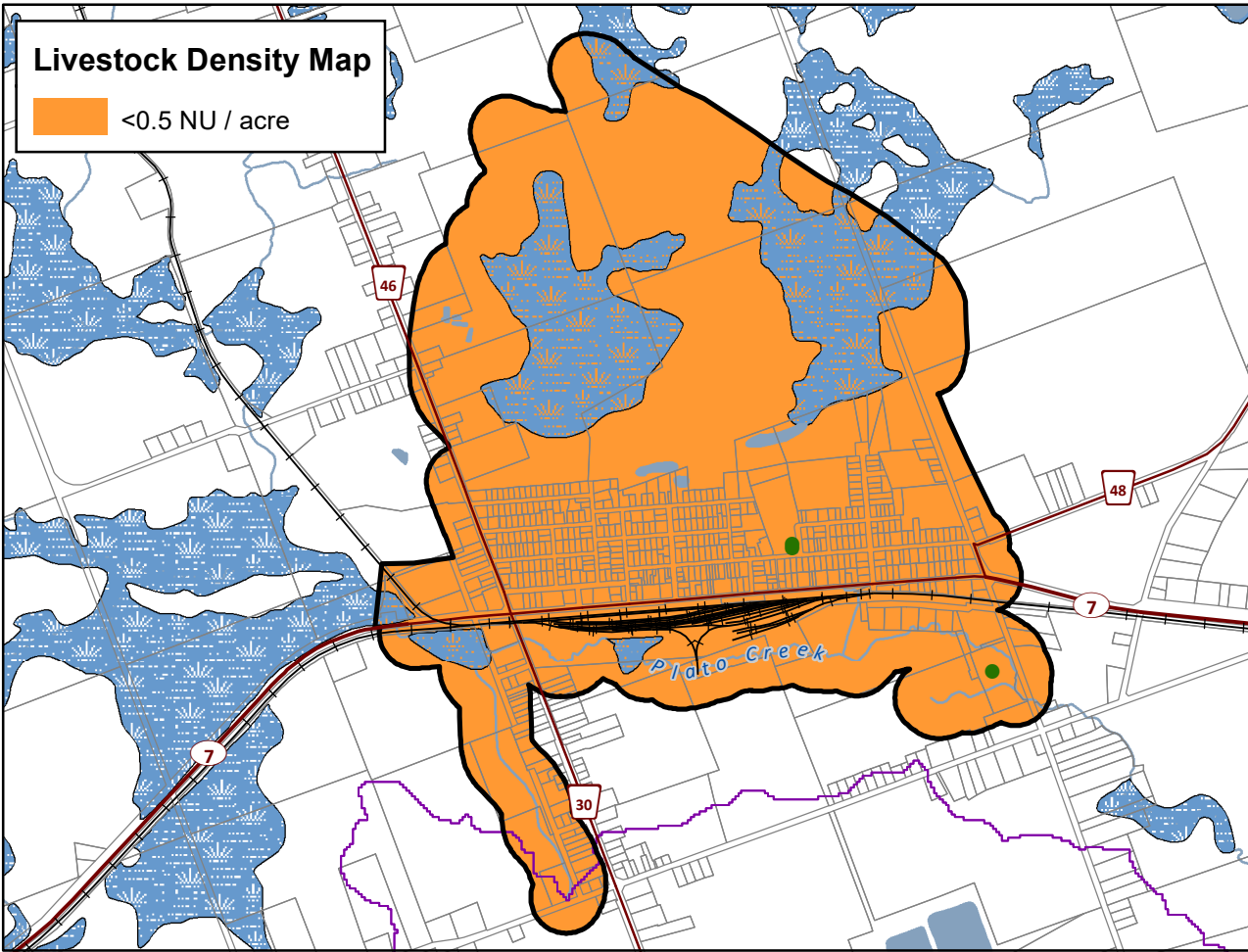
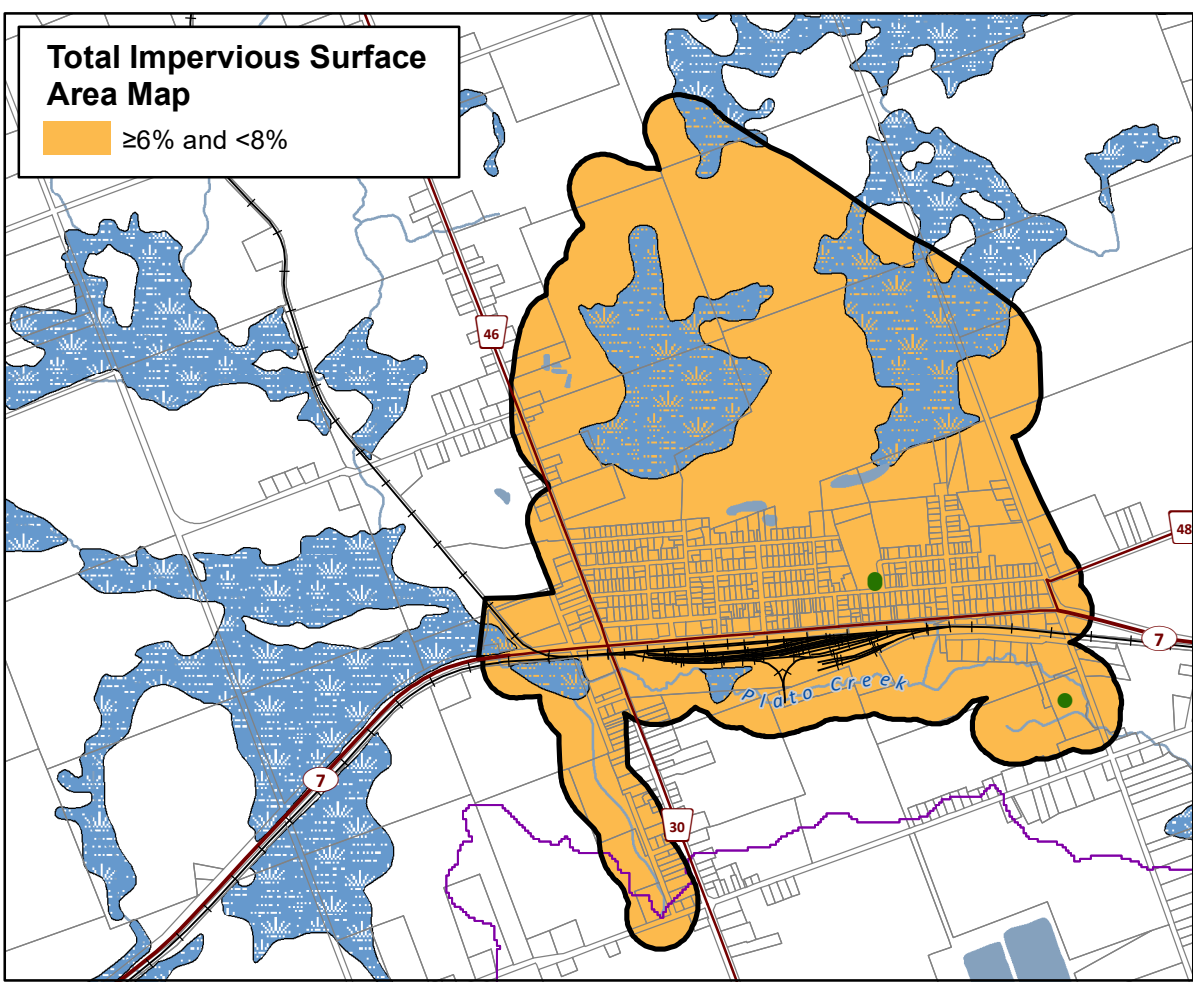
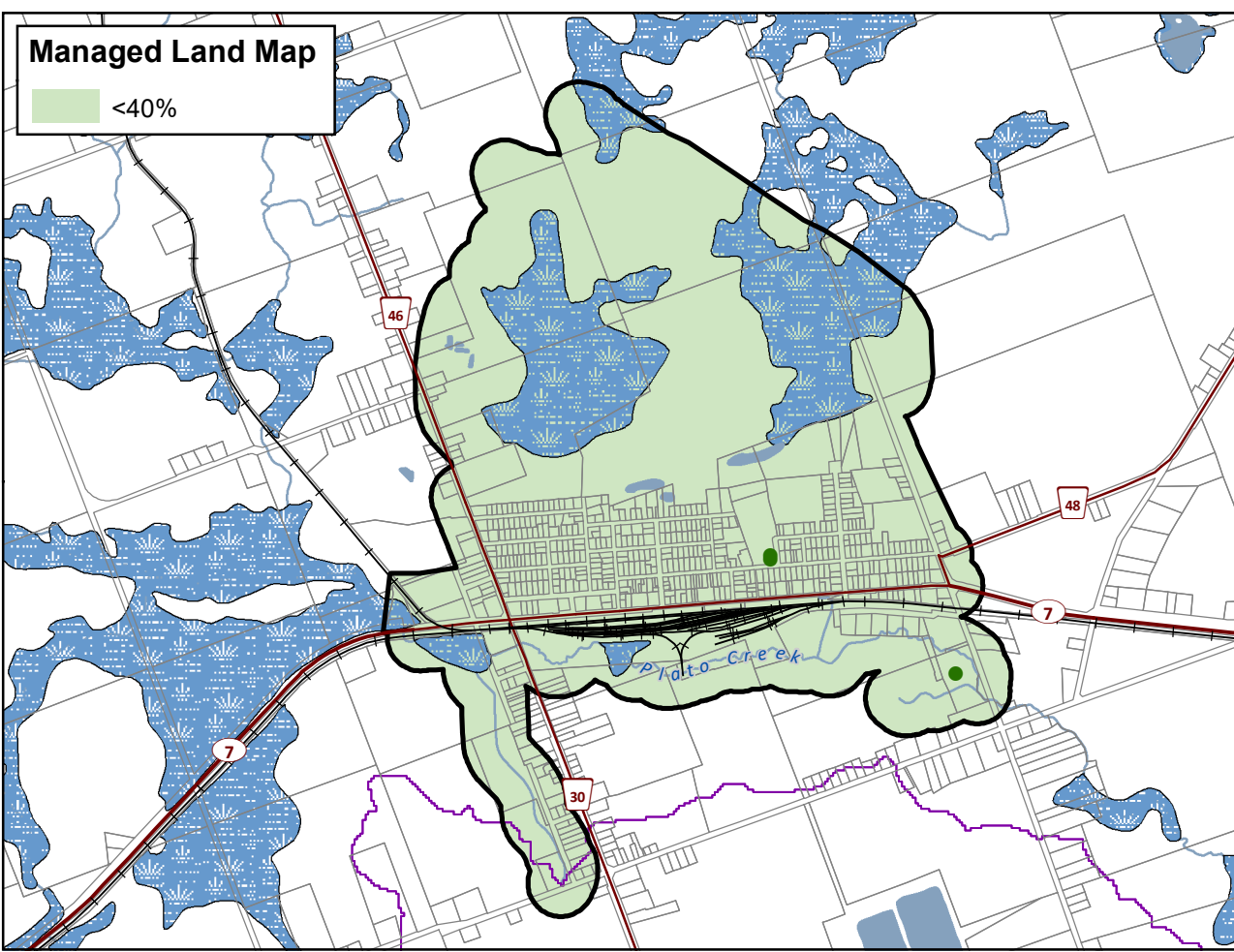
**Trent Conservation Coalition**  
**Source Protection Region**  
[www.trentsourceprotection.on.ca](http://www.trentsourceprotection.on.ca)

This map has been prepared for the purpose of meeting the provincial requirements under the Clean Water Act, 2006. If it is proposed to use it for another purpose, it would be advisable to first consult with the responsible conservation authority.

PRODUCED BY Lower Trent Conservation on behalf of the Trent Conservation Coalition Source Protection Committee, March 2011 (Updated November 2022), with data supplied under licence by members of the Ontario Geospatial Data Exchange.





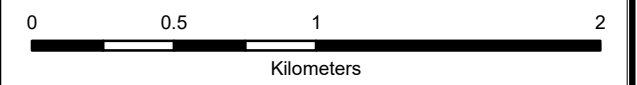


**Havelock Municipal Well System**  
**Crove Valley Source Protection Area**

**Managed Land, Livestock Density & Total Impervious Surface Area - WHPA - E**

**Legend**

- Municipal Wells
- Railway
- Main Road
- Highway
- Multi Lane Highway
- Wellhead Protection Areas
- Source Protection Region
- Source Protection Area
- Upper Tier Municipality
- Lower and Single Tier Municipality
- Property Boundary
- Waterbody
- Wetland
- Watercourse

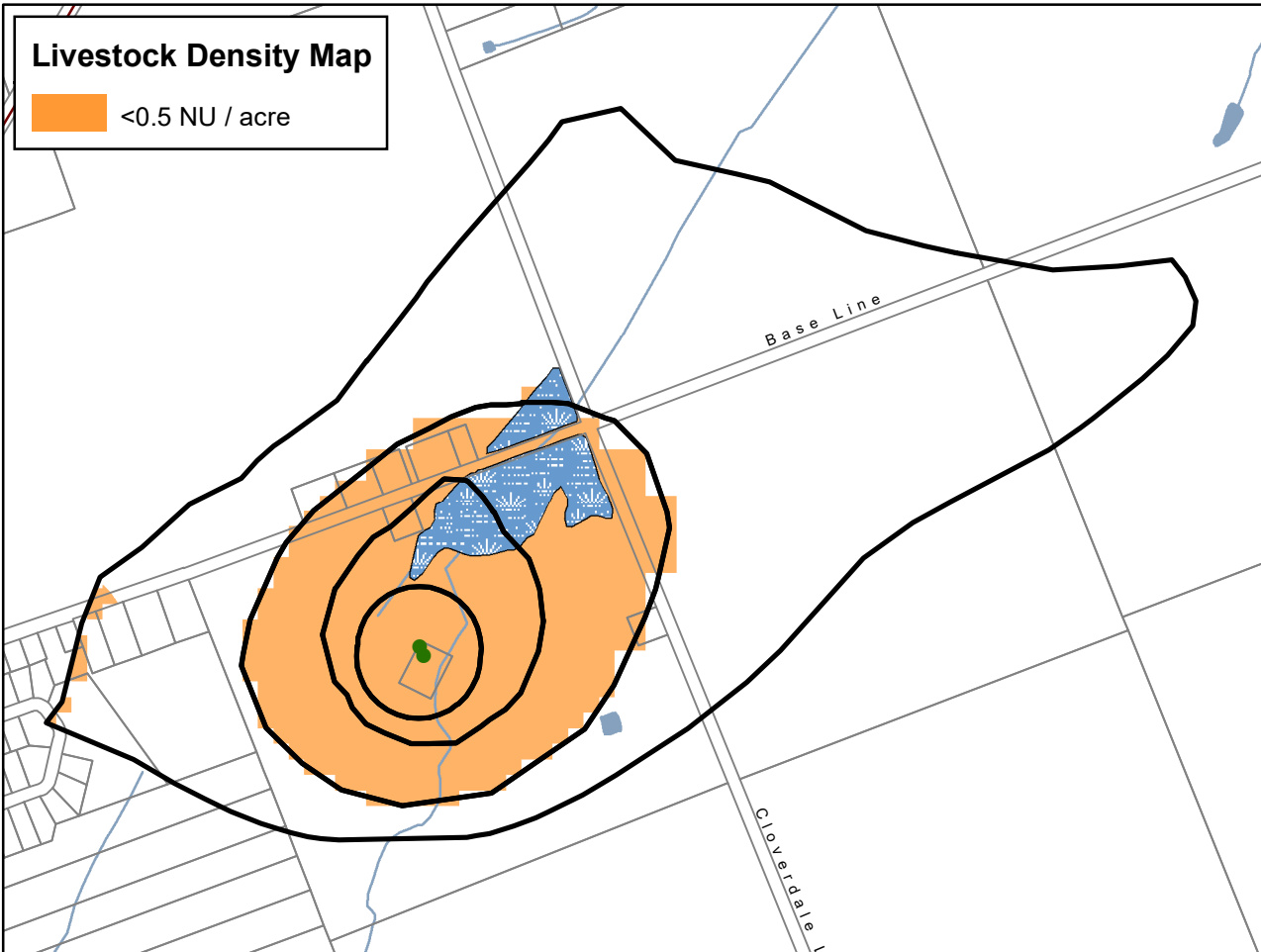
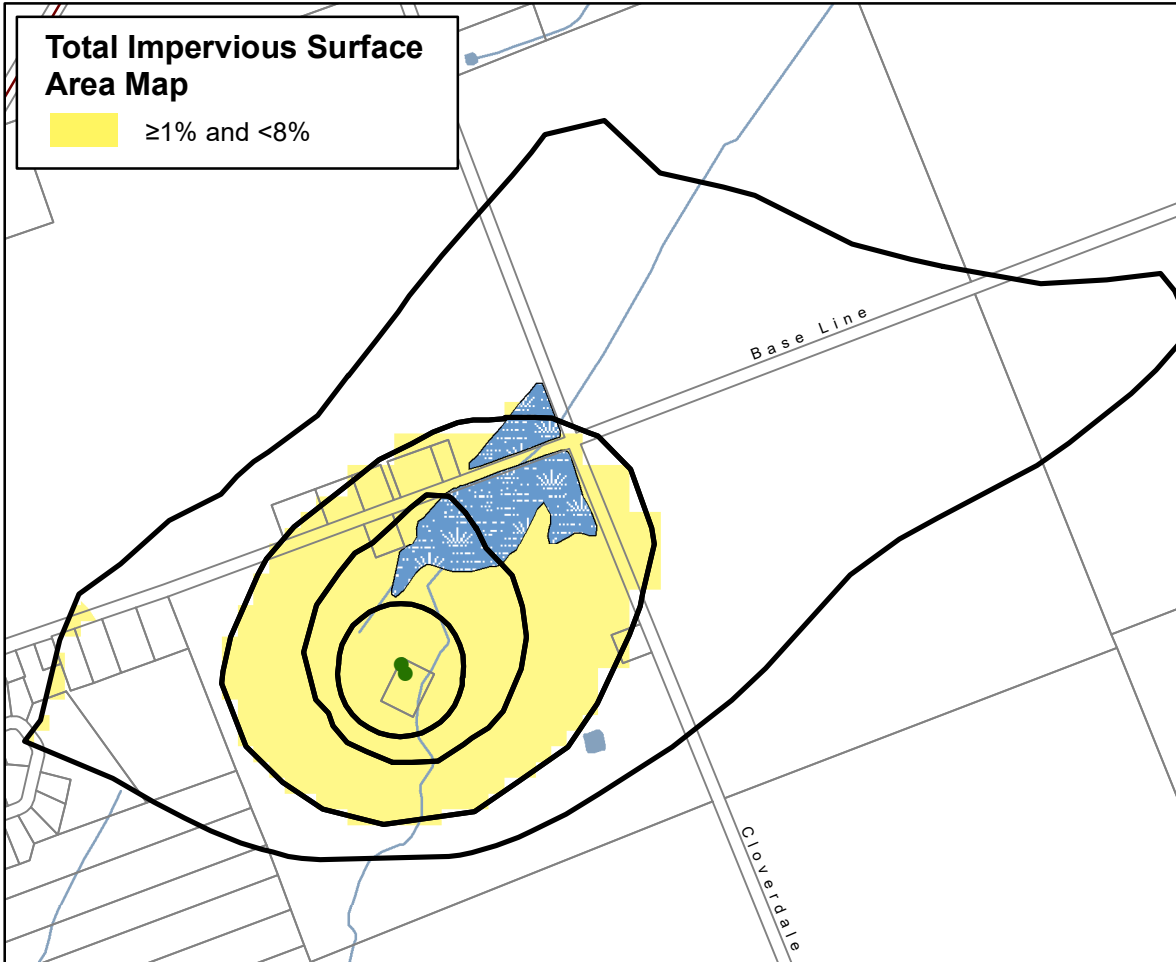
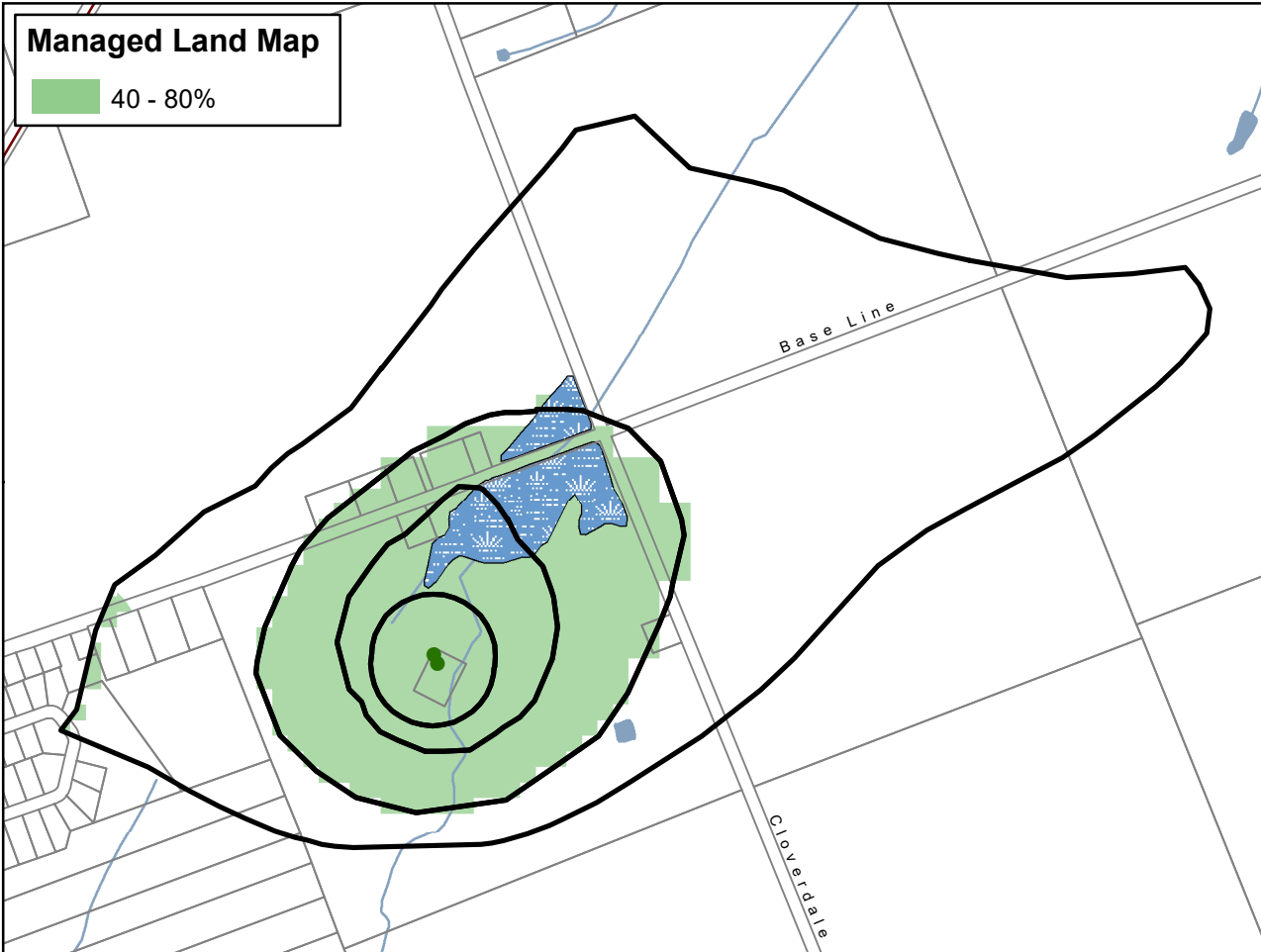


**Trent Conservation Coalition**  
**Source Protection Region**  
[www.trentsourceprotection.on.ca](http://www.trentsourceprotection.on.ca)

This map has been prepared for the purpose of meeting the provincial requirements under the Clean Water Act, 2006. If it is proposed to use it for another purpose, it would be advisable to first consult with the responsible conservation authority.

PRODUCED BY Lower Trent Conservation on behalf of the Trent Conservation Coalition Source Protection Committee, March 2011 (Updated November 2022), with data supplied under licence by members of the Ontario Geospatial Data Exchange.



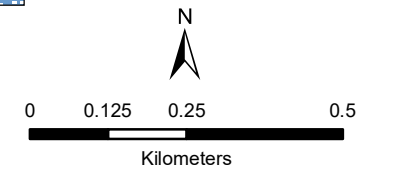


## Crystal Springs Municipal Well System

### Otonabee-Peterborough Source Protection Area

#### Managed Land, Livestock Density & Total Impervious Surface Area


- ### Legend
- Municipal Wells
  - Railway
  - Watercourse
  - Main Road
  - Highway
  - Multi Lane Highway
  - Property Boundary
  - Source Protection Region
  - Source Protection Area
  - Lower and Single Tier Municipality
  - Upper Tier Municipality
  - Wellhead Protection Areas
  - Waterbody
  - Wetland



**Trent Conservation Coalition Source Protection Region**  
[www.trentsourceprotection.on.ca](http://www.trentsourceprotection.on.ca)

This map has been prepared for the purpose of meeting the provincial requirements under the Clean Water Act, 2006. If it is proposed to use it for another purpose, it would be advisable to first consult with the responsible conservation authority.

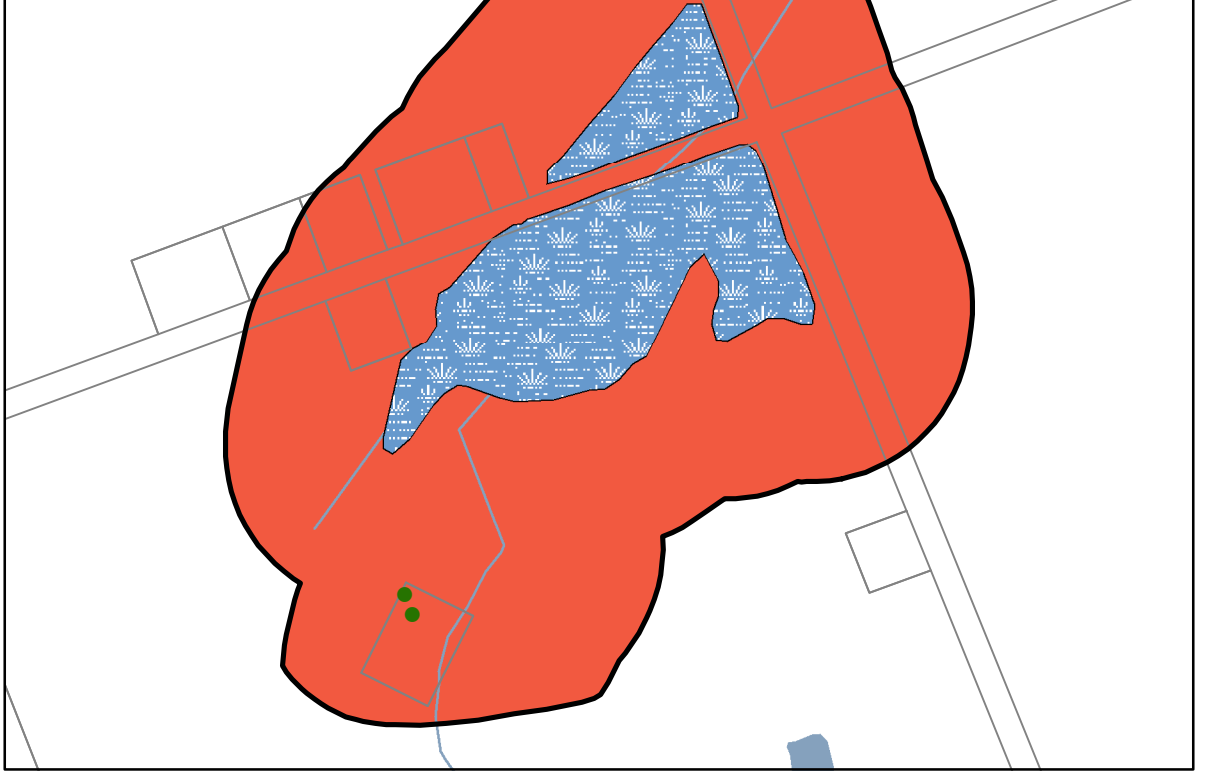
PRODUCED BY Lower Trent Conservation on behalf of the Trent Conservation Coalition Source Protection Committee, March 2011 (Updated November 2022), with data supplied under licence by members of the Ontario Geospatial Data Exchange.



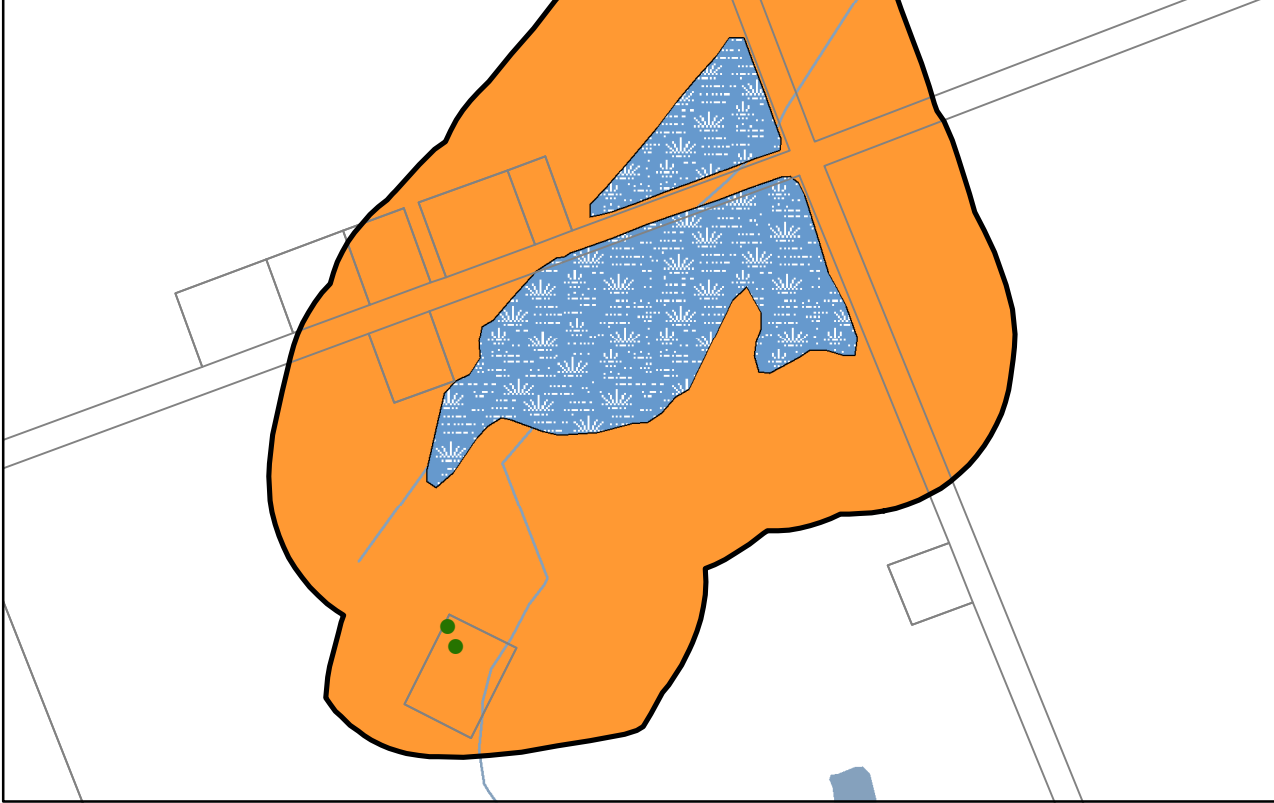
**Managed Land Map**  
40 - 80 %



**Total Impervious Surface Area Map**  
≥8%



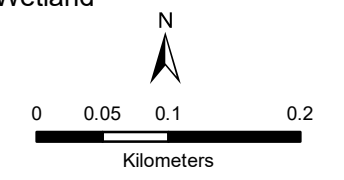
**Livestock Density Map**  
<0.5 NU / acre



**Crystal Springs Municipal Well System**  
**Otonabee-Peterborough Source Protection Area**  
**Managed Land, Livestock Density & Total Impervious Surface Area - WHPA-E**

**Legend**


- Municipal Wells
- +— Railway
- Watercourse
- Main Road
- Highway
- Multi Lane Highway
- Property Boundary
- Source Protection Region
- Source Protection Area
- Lower and Single Tier Municipality
- Upper Tier Municipality
- Wellhead Protection Areas
- Waterbody
- Wetland



**Trent Conservation Coalition**  
**Source Protection Region**  
[www.trentsourceprotection.on.ca](http://www.trentsourceprotection.on.ca)

This map has been prepared for the purpose of meeting the provincial requirements under the Clean Water Act, 2006. If it is proposed to use it for another purpose, it would be advisable to first consult with the responsible conservation authority.


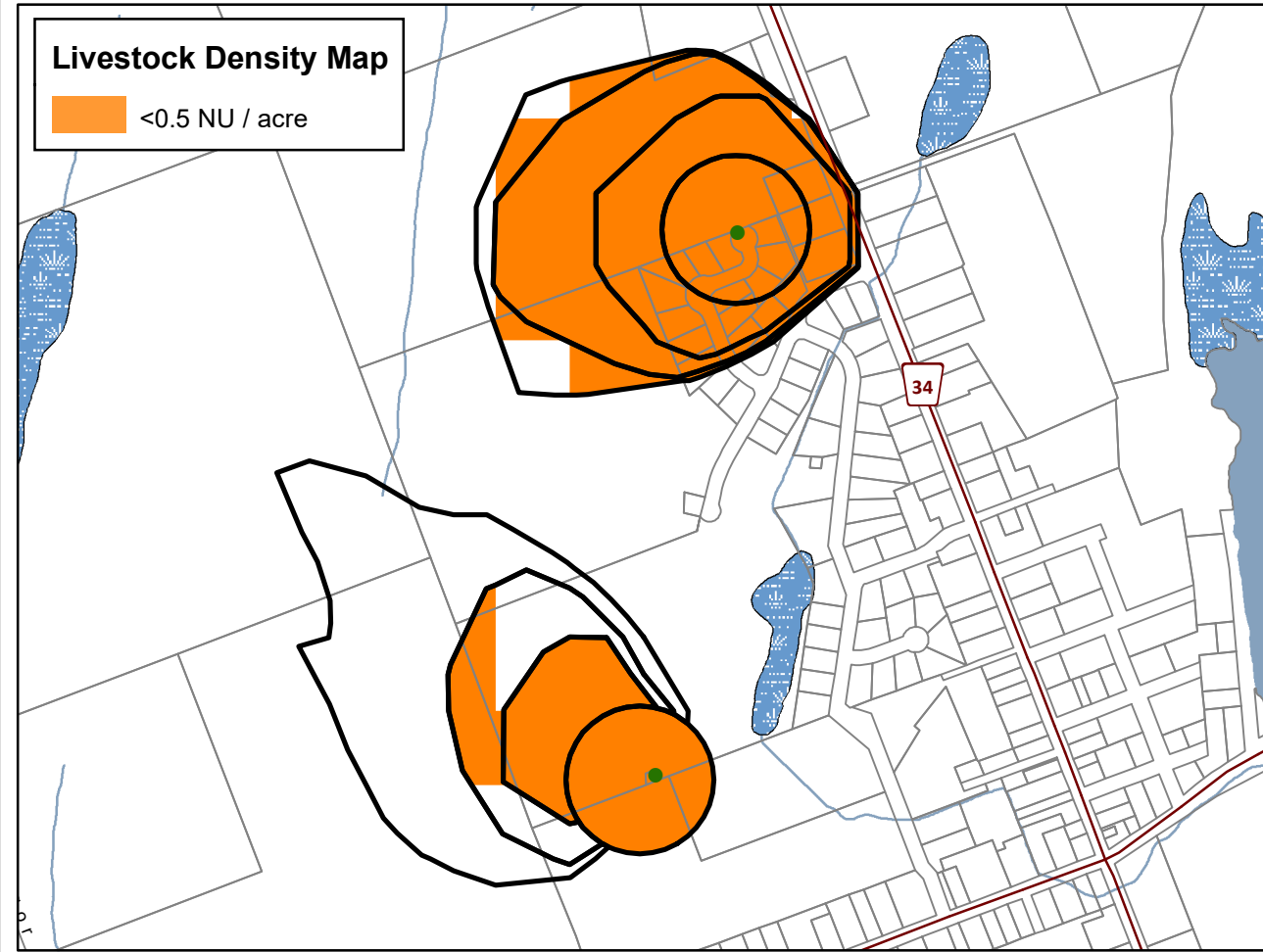
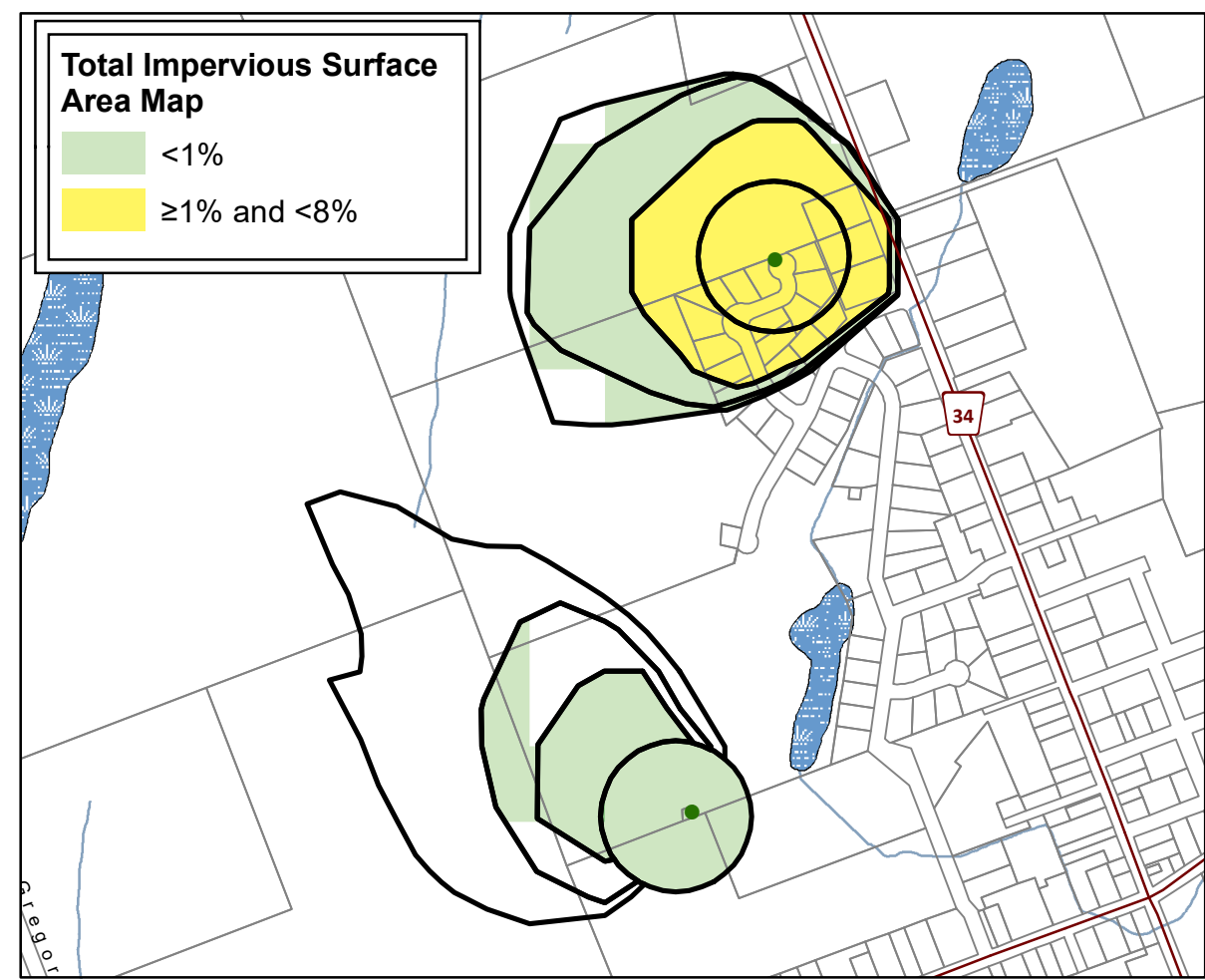
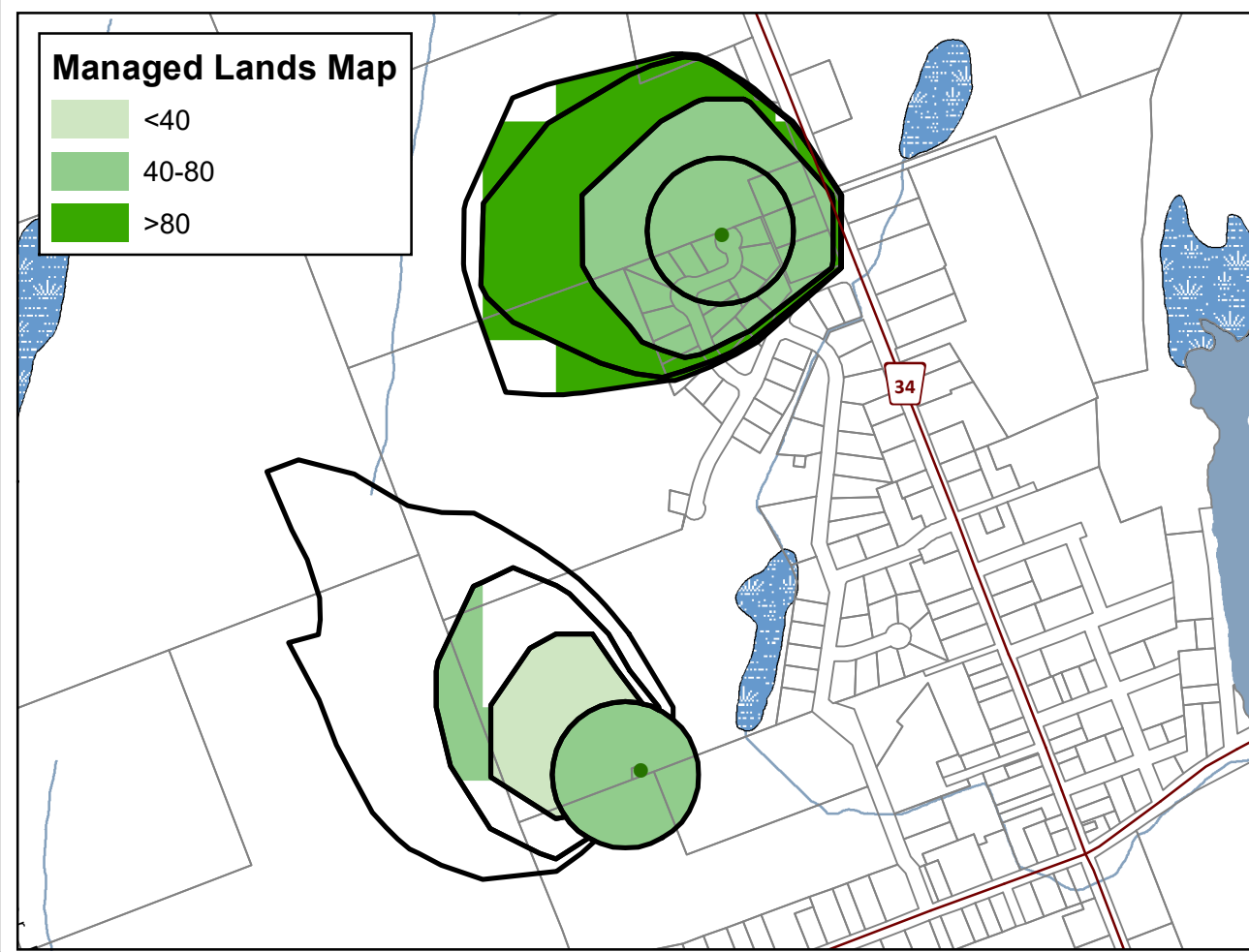
PRODUCED BY Lower Trent Conservation on behalf of the Trent Conservation Coalition Source Protection Committee, March 2011 (Updated November 2022), with data supplied under licence by members of the Ontario Geospatial Data Exchange.





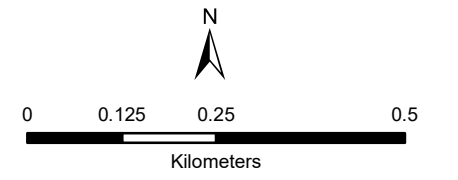
**Keene Heights  
Municipal Well System**  
Otonabee-Peterborough  
Source Protection Area

**Managed Land, Livestock  
Density & Total Impervious  
Surface Area**



**Legend**

- Municipal Wells
- Railway
- Watercourse
- Main Road
- Highway
- Multi Lane Highway
- Property Boundary
- Source Protection Region
- Source Protection Area
- Lower and Single Tier Municipality
- Upper Tier Municipality
- Wellhead Protection Areas
- Waterbody
- Wetland


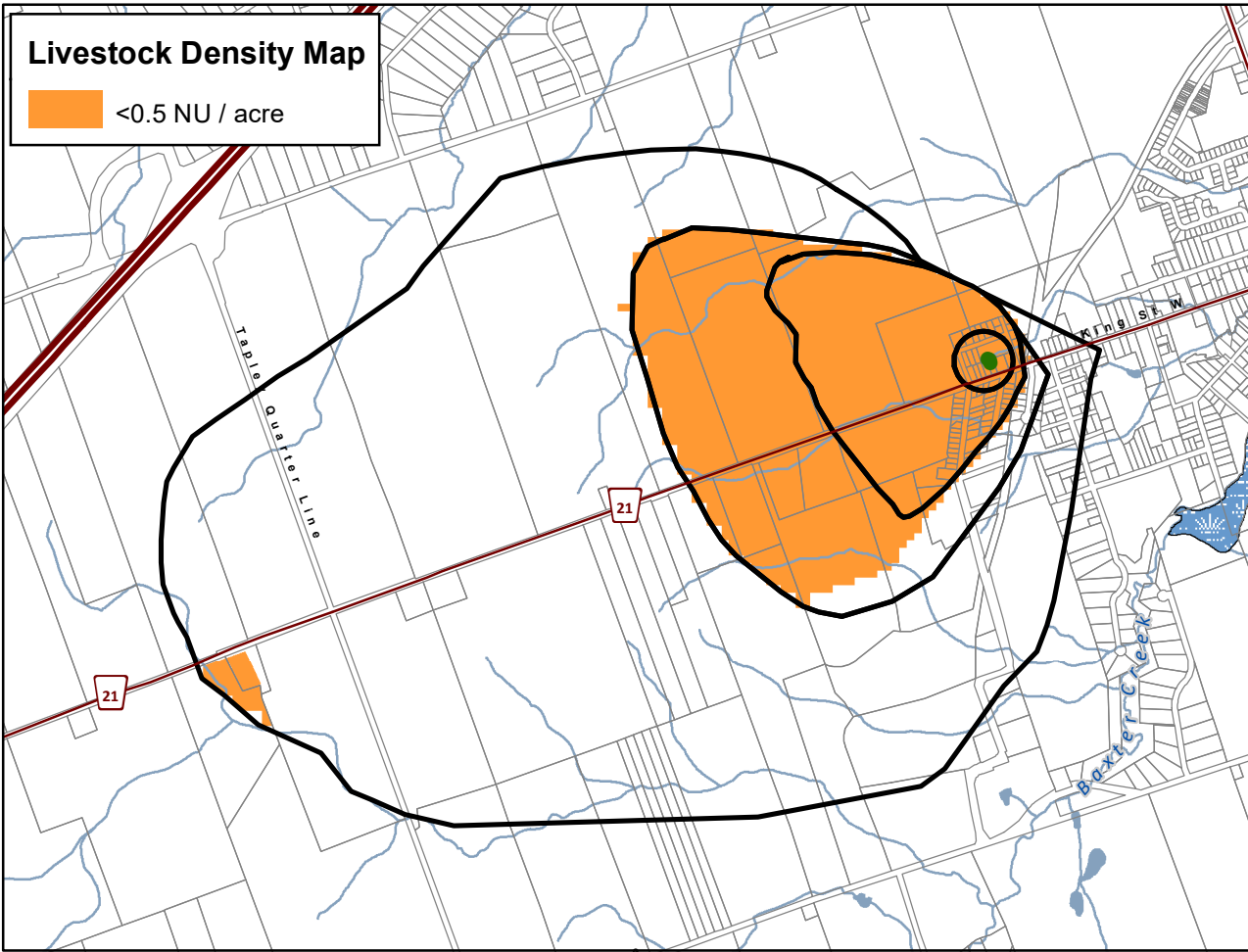
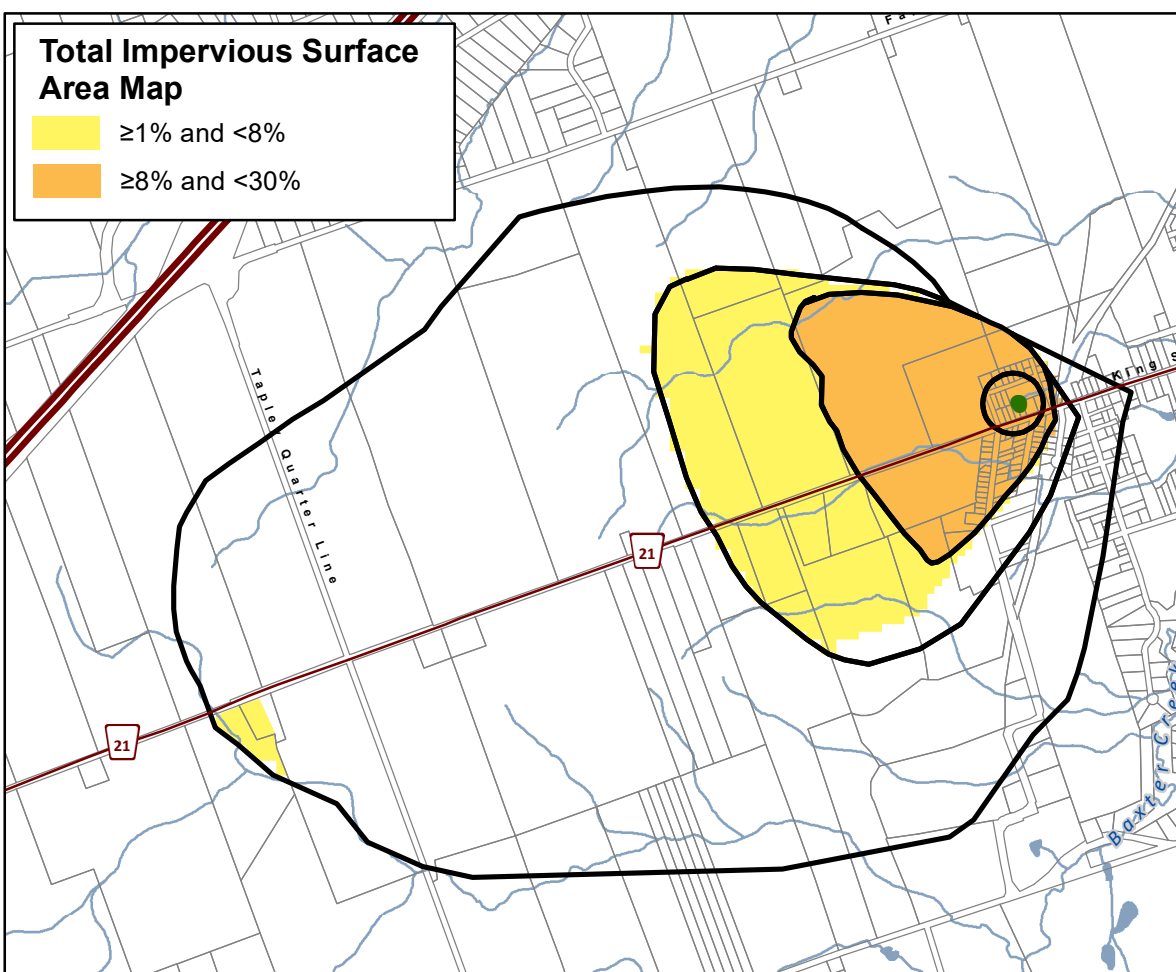
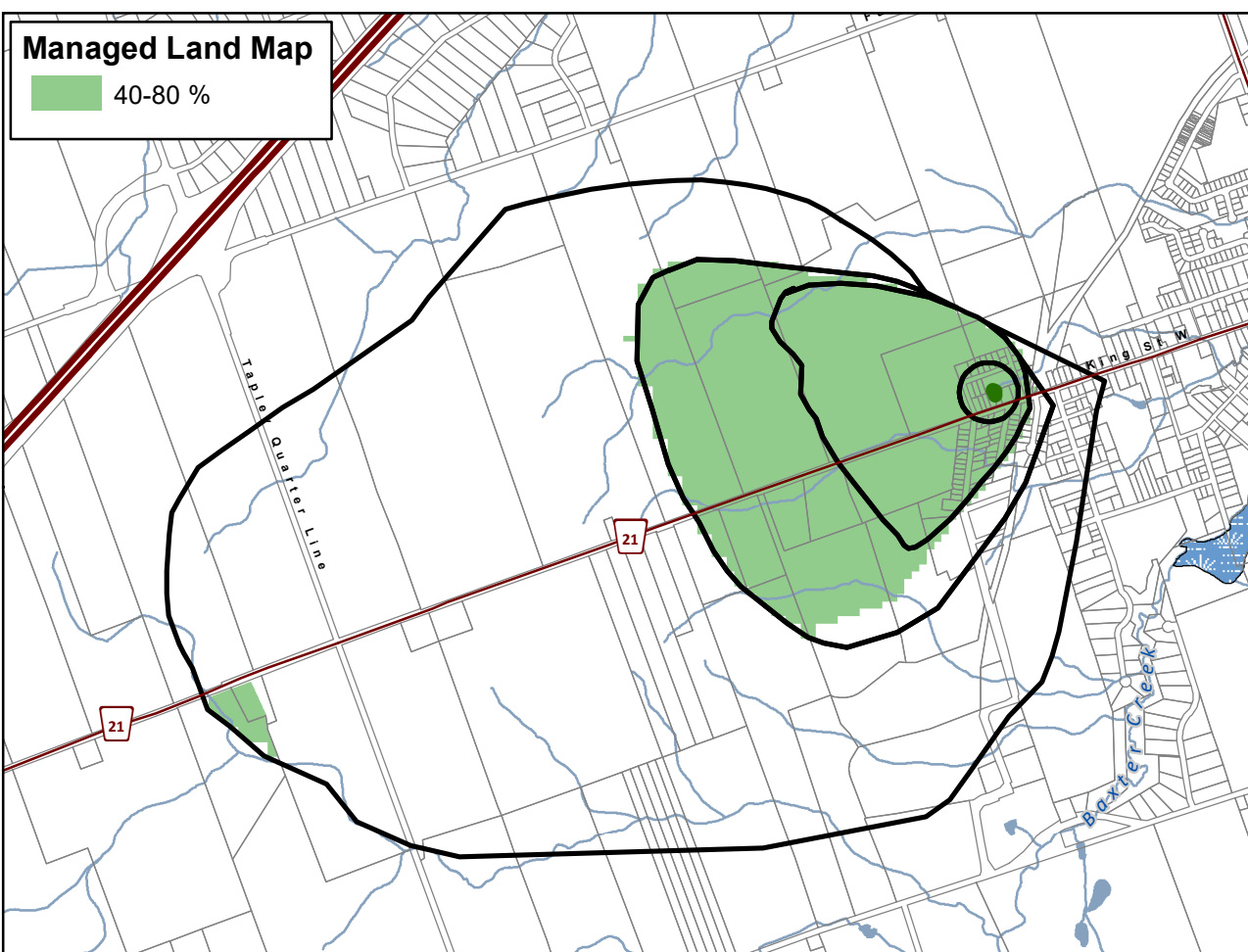


**Trent Conservation Coalition  
Source Protection Region**  
[www.trentsourceprotection.on.ca](http://www.trentsourceprotection.on.ca)

This map has been prepared for the purpose of meeting the provincial requirements under the Clean Water Act, 2006. If it is proposed to use it for another purpose, it would be advisable to first consult with the responsible conservation authority.

PRODUCED BY Lower Trent Conservation on behalf of the Trent Conservation Coalition Source Protection Committee, March 2014 (Updated November 2022), with data supplied under licence by members of the Ontario Geospatial Data Exchange.





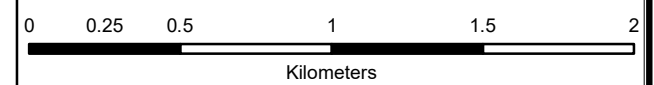
## Millbrook Municipal Well System

### Otonabee-Peterborough Source Protection Area

#### Managed Land, Livestock Density & Total Impervious Surface Area

#### Legend

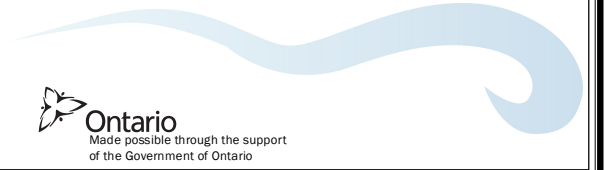
- Municipal Wells
- Railway
- Watercourse
- Main Road
- Highway
- Multi Lane Highway
- Property Boundary
- Source Protection Region
- Source Protection Area
- Lower and Single Tier Municipality
- Upper Tier Municipality
- Wellhead Protection Areas
- Waterbody
- Wetland



**Trent Conservation Coalition Source Protection Region**  
www.trentsourceprotection.on.ca

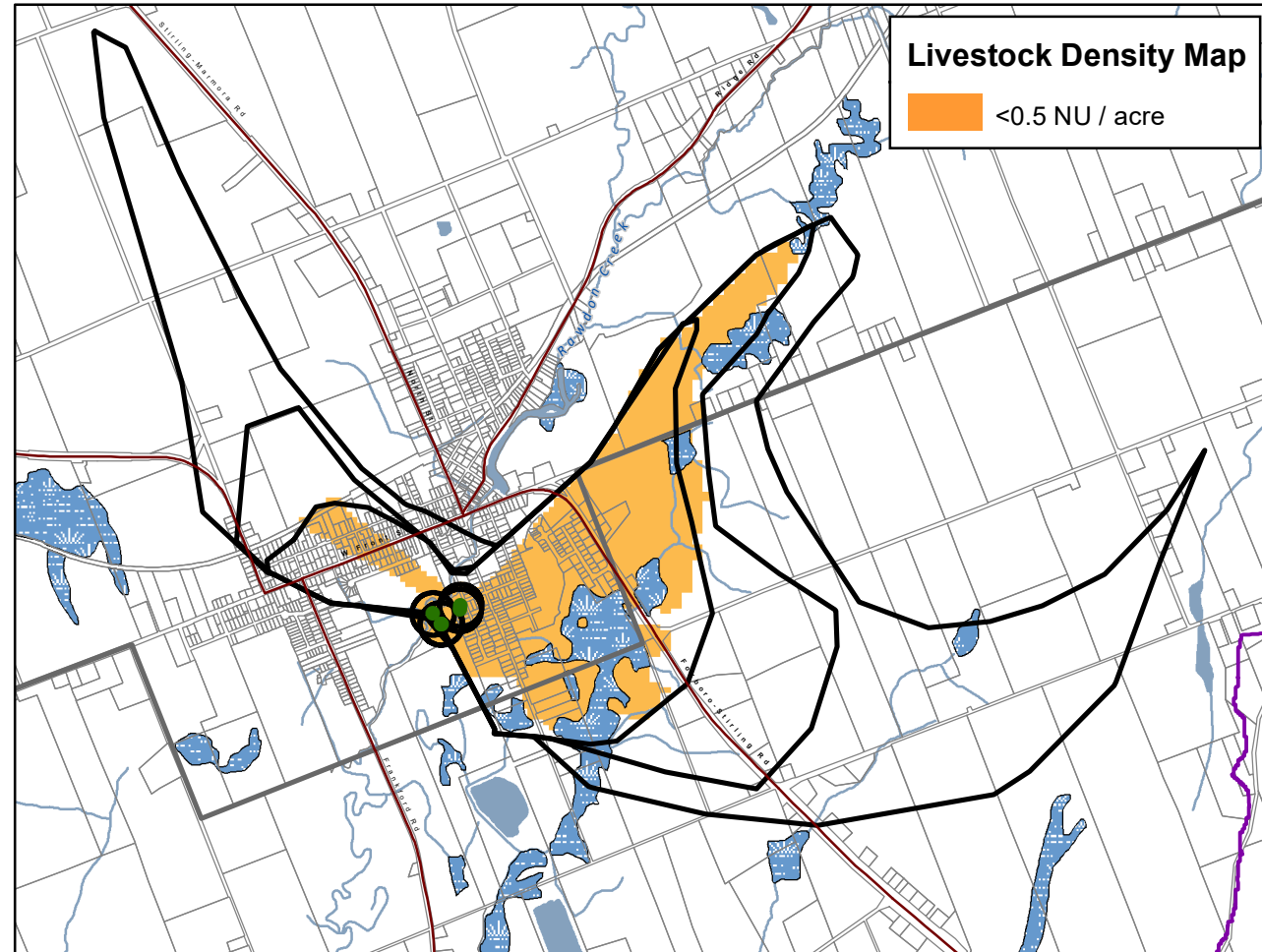
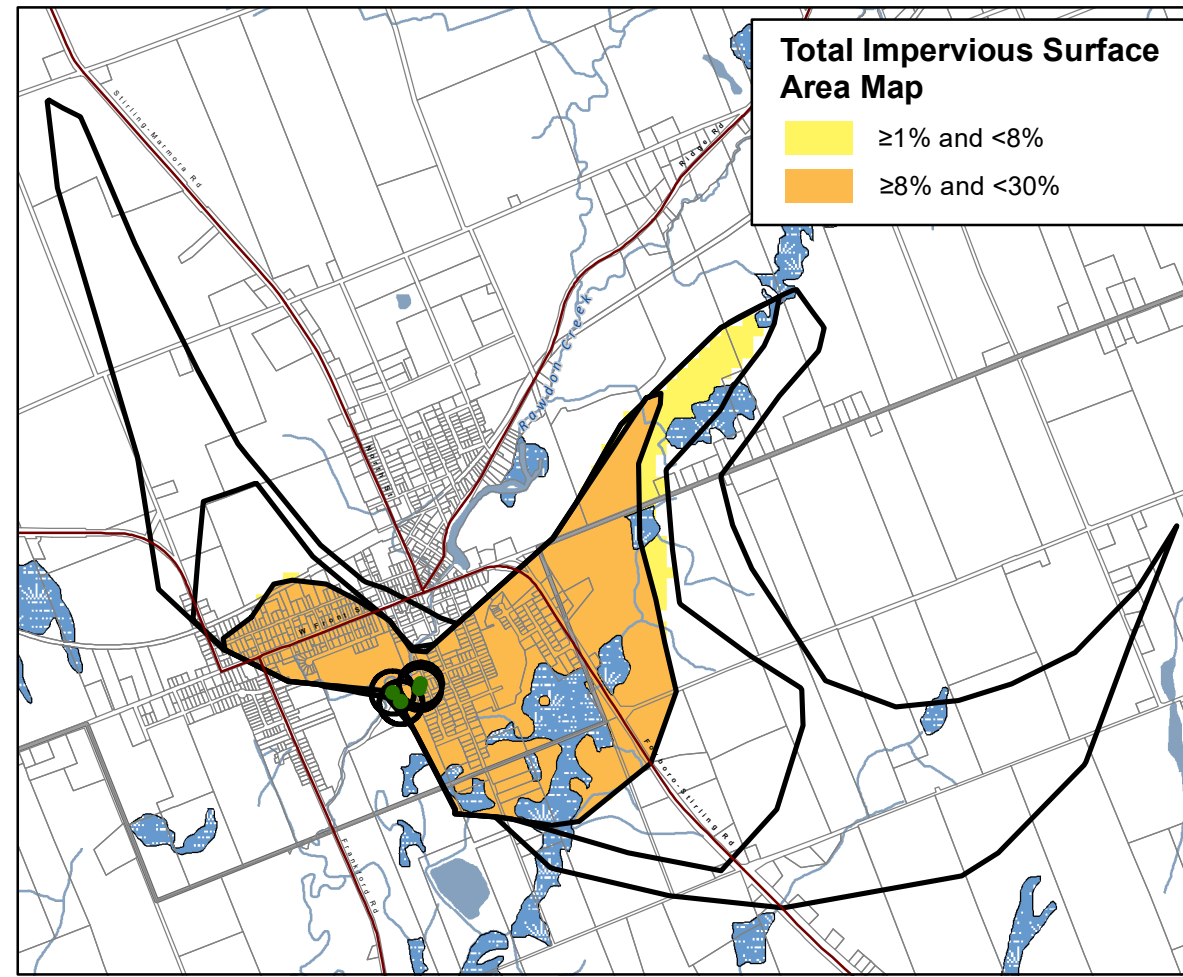
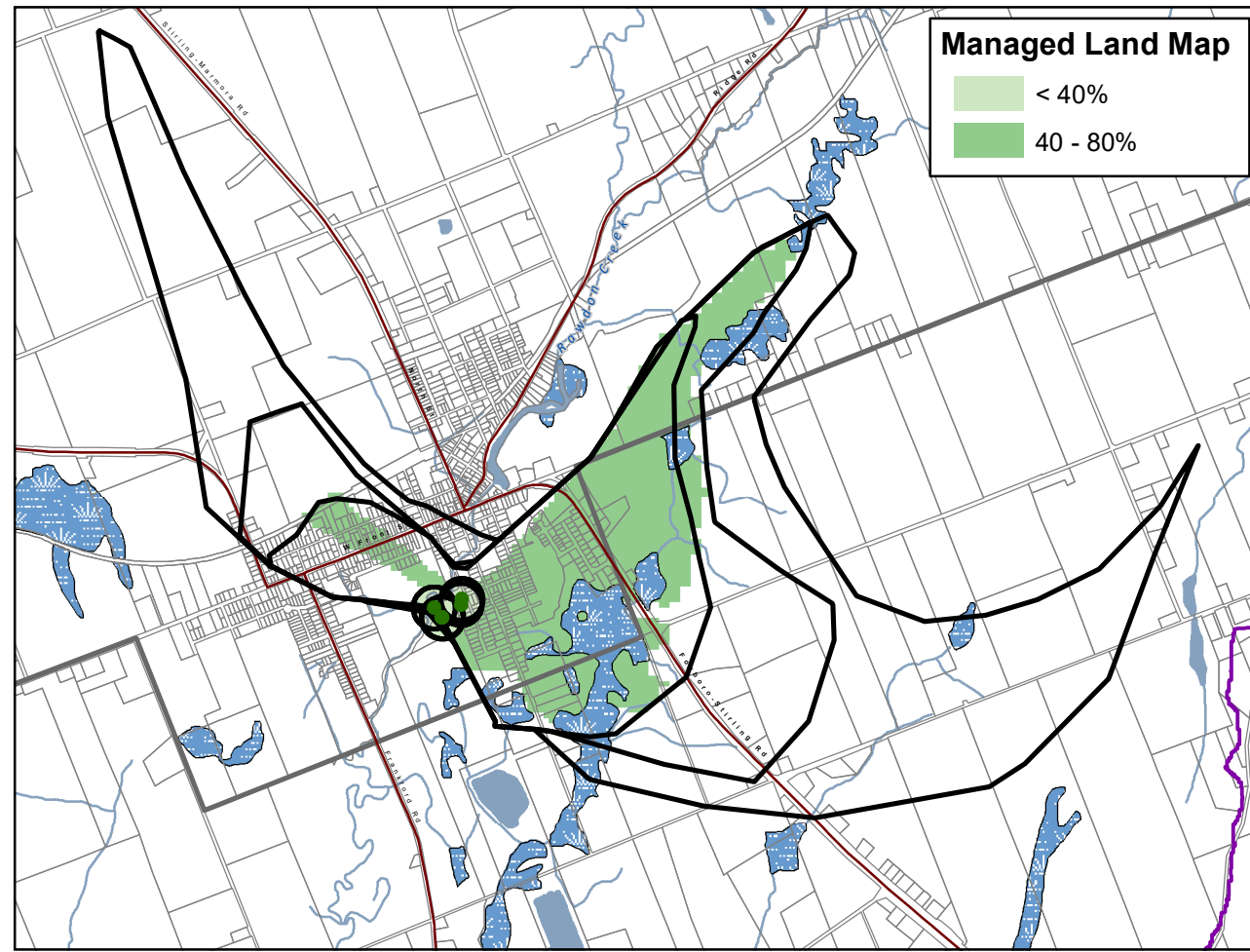
This map has been prepared for the purpose of meeting the provincial requirements under the Clean Water Act, 2006. If it is proposed to use it for another purpose, it would be advisable to first consult with the responsible conservation authority.

PRODUCED BY Lower Trent Conservation on behalf of the Trent Conservation Coalition Source Protection Committee, March 2011 (Updated Revised 2022), with data supplied under licence by members of the Ontario Geospatial Data Exchange.



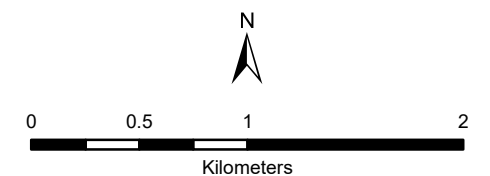


**Stirling Municipal Well System**  
**Lower Trent Source Protection Area**  
**Managed Land, Livestock Density & Total Impervious Surface Area**



**Legend**

- Municipal Wells
- +— Railway
- Watercourse
- Main Road
- Highway
- Multi Lane Highway
- Property Boundary
- Source Protection Region
- Source Protection Area
- Lower and Single Tier Municipality
- Upper Tier Municipality
- Waterbody
- Wetland



**Trent Conservation Coalition**  
**Source Protection Region**

[www.trentsourceprotection.on.ca](http://www.trentsourceprotection.on.ca)

This map has been prepared for the purpose of meeting the provincial requirements under the Clean Water Act, 2006. If it is proposed to use it for another purpose, it would be advisable to first consult with the responsible conservation authority.

PRODUCED BY Lower Trent Conservation on behalf of the Trent Conservation Coalition Source Protection Committee, March 2011 (Updated November 2022), with data supplied under licence by members of the Ontario Geospatial Data Exchange.

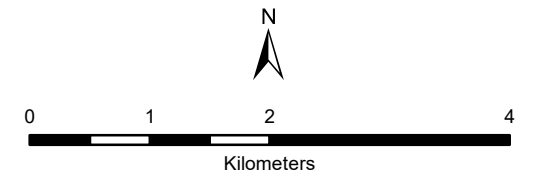


**Stirling Municipal Well System**  
**Lower Trent Source Protection Area**

**Managed Land, Livestock Density & Total Impervious Surface Area - WHPA-E**

**Legend**

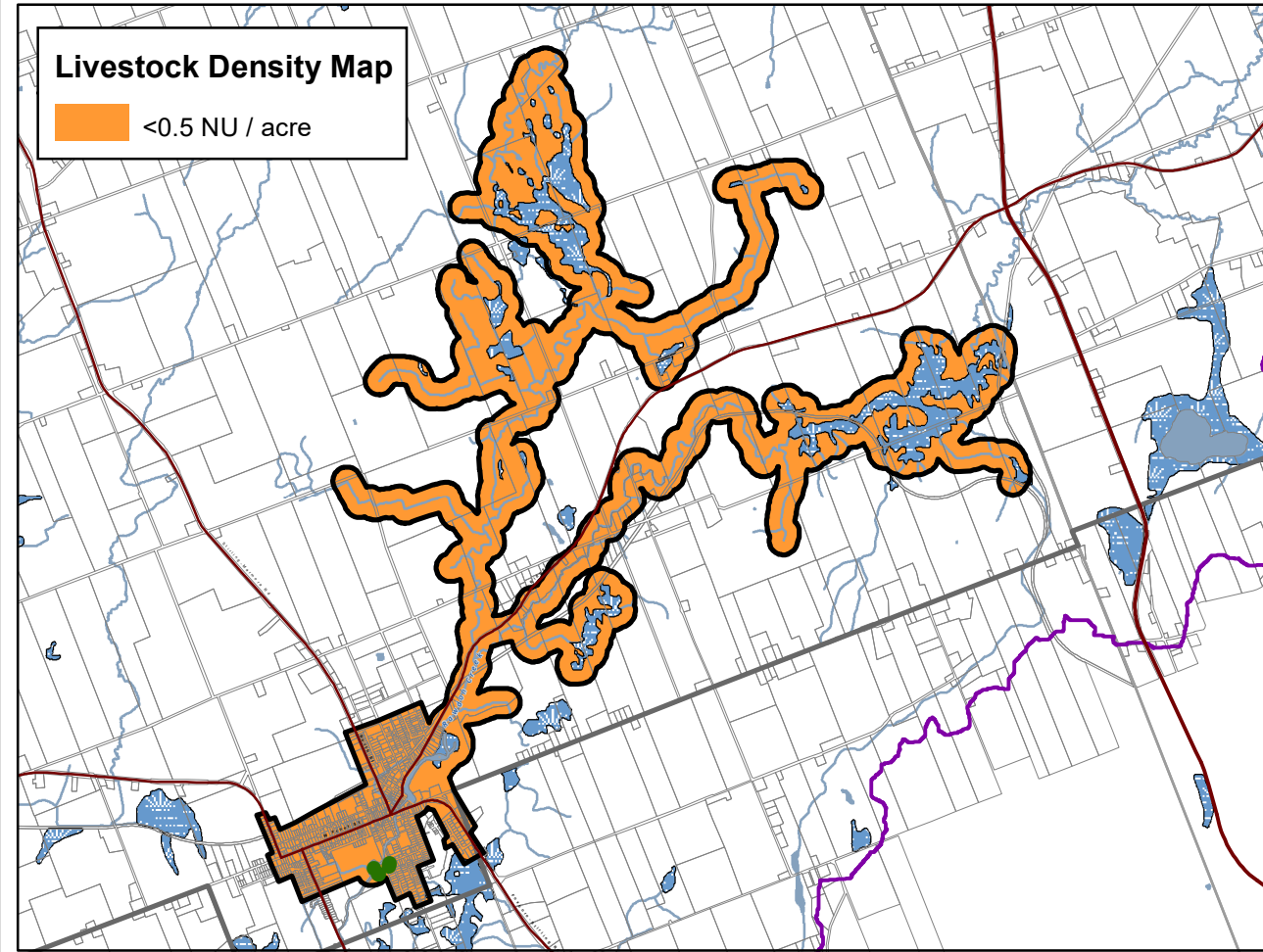
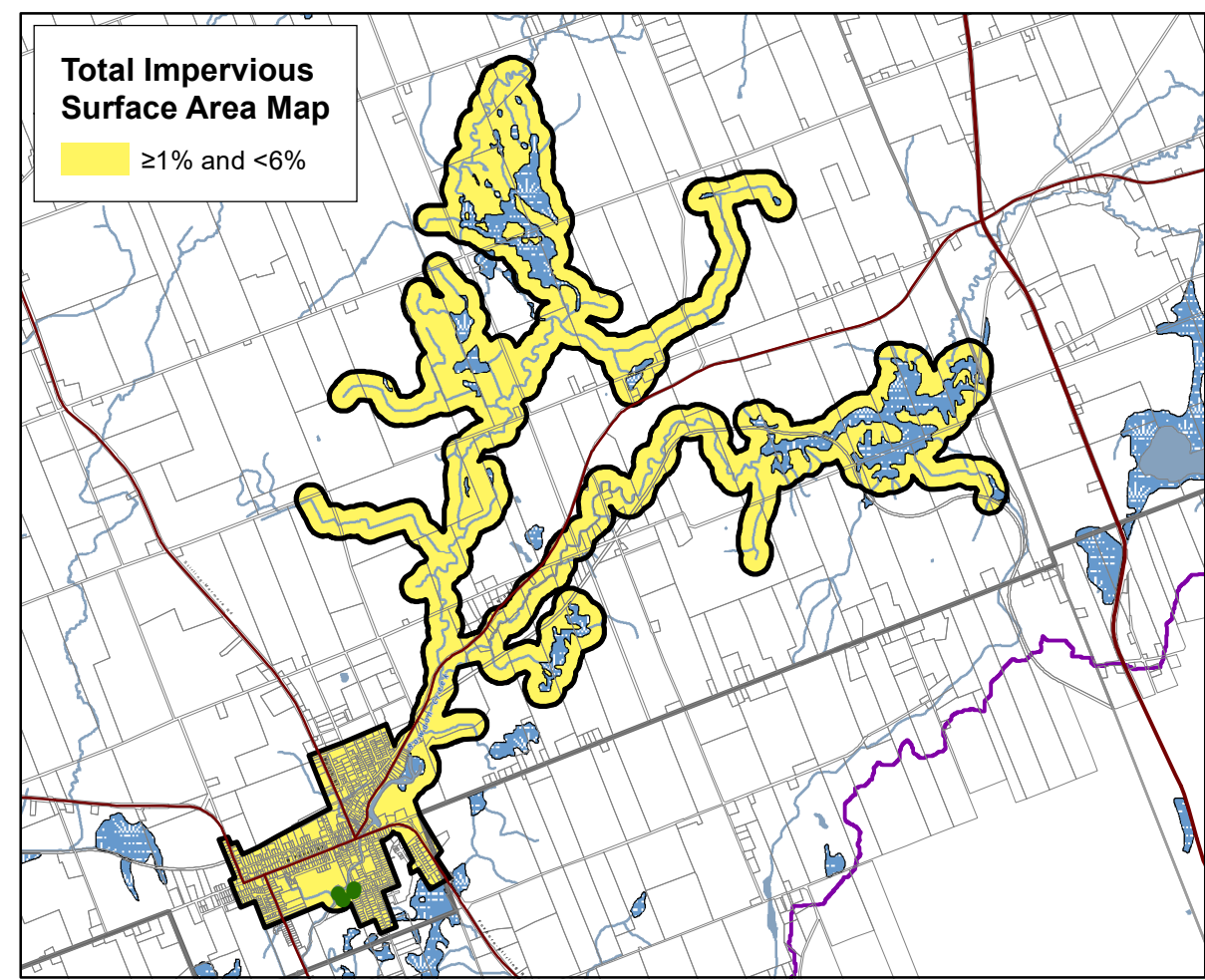
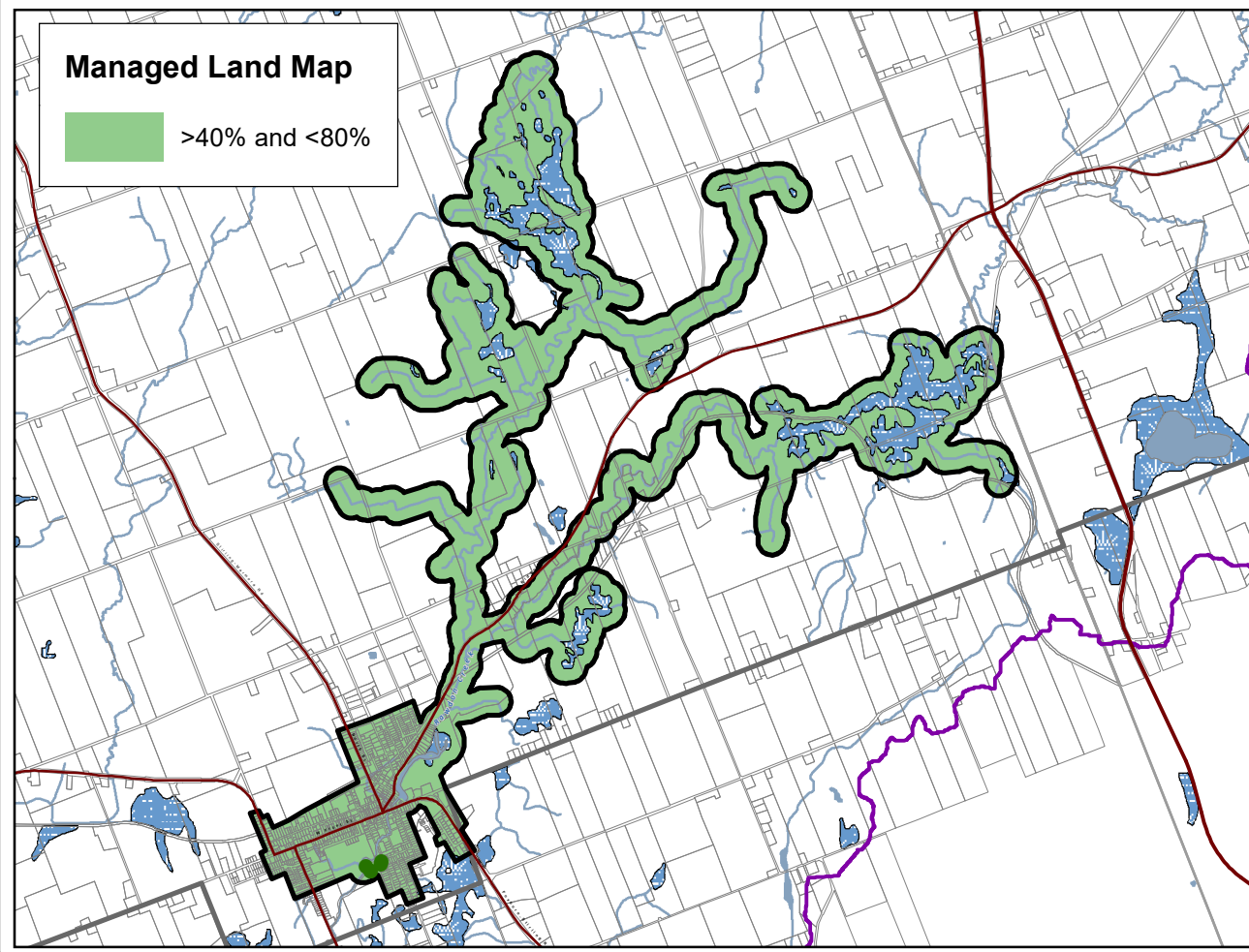

- Municipal Wells
- Railway
- Watercourse
- Main Road
- Highway
- Multi Lane Highway
- Property Boundary
- Source Protection Region
- Source Protection Area
- Lower and Single Tier Municipality
- Upper Tier Municipality
- Wellhead Protection Areas
- Waterbody
- Wetland



**Trent Conservation Coalition**  
**Source Protection Region**  
[www.trentsourceprotection.on.ca](http://www.trentsourceprotection.on.ca)

This map has been prepared for the purpose of meeting the provincial requirements under the Clean Water Act, 2006. If it is proposed to use it for another purpose, it would be advisable to first consult with the responsible conservation authority.

PRODUCED BY Lower Trent Conservation on behalf of the Trent Conservation Coalition Source Protection Committee, March 2011 (Updated November 2022), with data supplied under licence by members of the Ontario Geospatial Data Exchange.



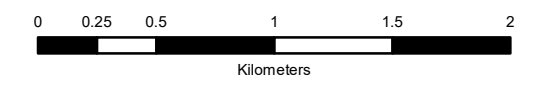


**Stirling Municipal Well System  
Lower Trent Source Protection Area**

**WHPA-ICA**

**Legend**

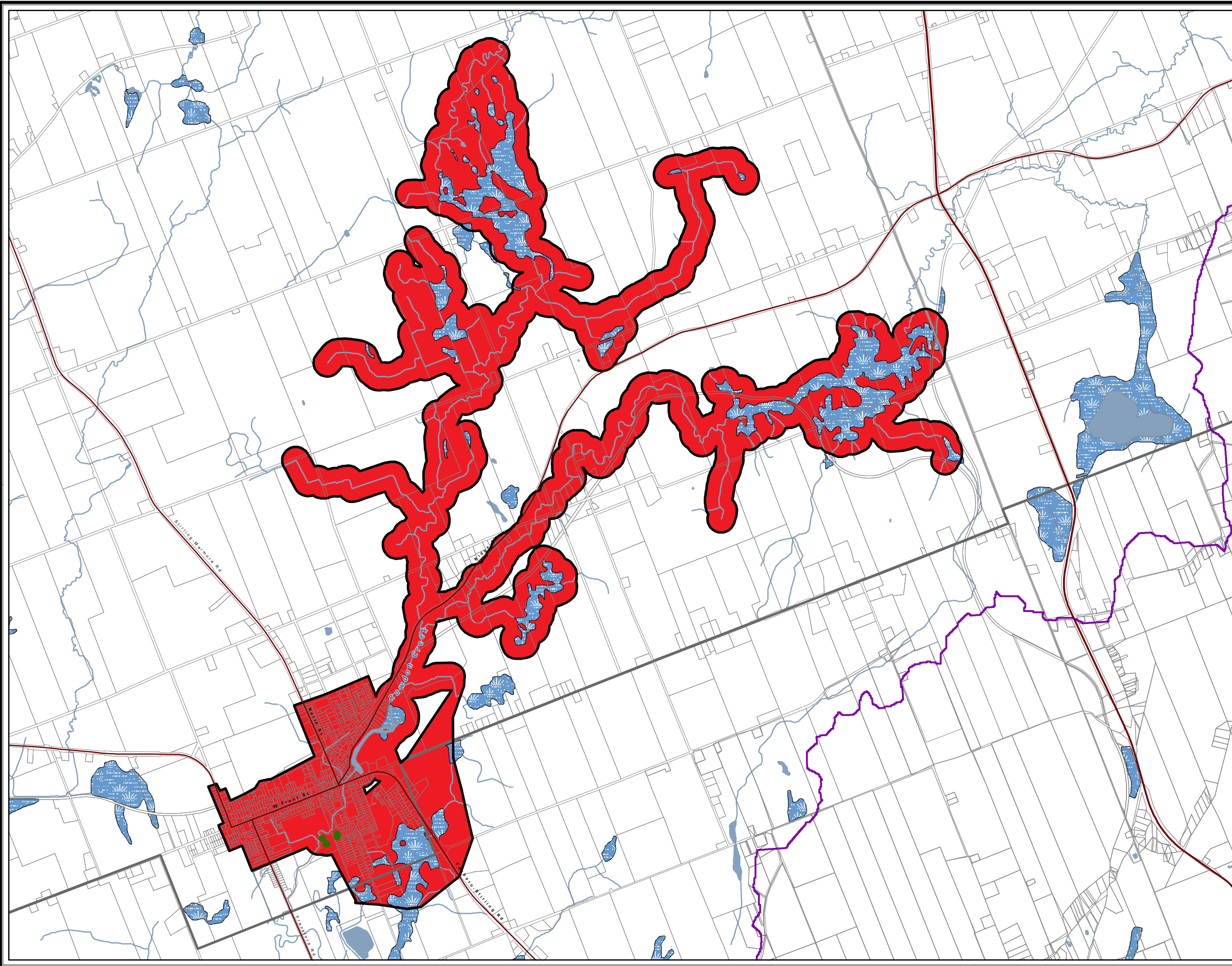
-  Municipal Wells
-  Railway
-  Watercourse
-  Main Road
-  Highway
-  Multi Lane Highway
-  Property Boundary
-  Source Protection Region
-  Source Protection Area
-  Upper Tier Municipality
-  Lower and Single Tier Municipality
-  Wellhead Protection Area
-  Waterbody
-  Wetland



**Trent Conservation Coalition  
Source Protection Region**  
[www.trentsourceprotection.on.ca](http://www.trentsourceprotection.on.ca)

This map has been prepared for the purpose of meeting the provincial requirements under the Clean Water Act, 2006. If it is proposed to use it for another purpose, it would be advisable to first consult with the responsible conservation authority.

PRODUCED BY Lower Trent Conservation on behalf of the Trent Conservation Coalition Source Protection Committee, March 2011 (Updated March 2023), with data supplied under licence by members of the Ontario Geospatial Data Exchange.



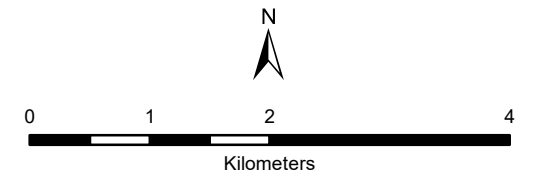


**Stirling Municipal Well System**  
**Lower Trent Source Protection Area**

**Managed Land, Livestock Density & Total Impervious Surface Area - WHPA-ICA**

**Legend**

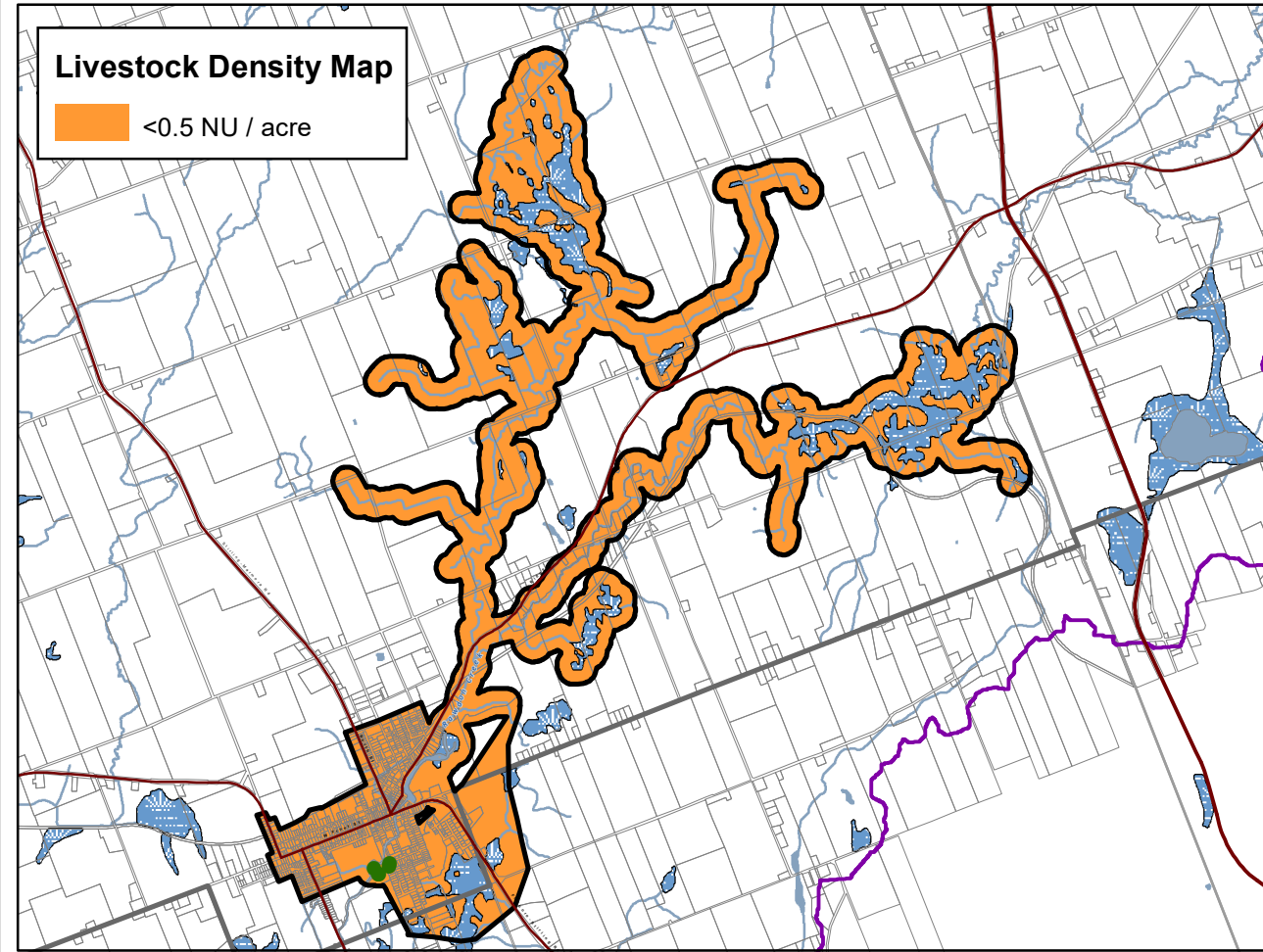
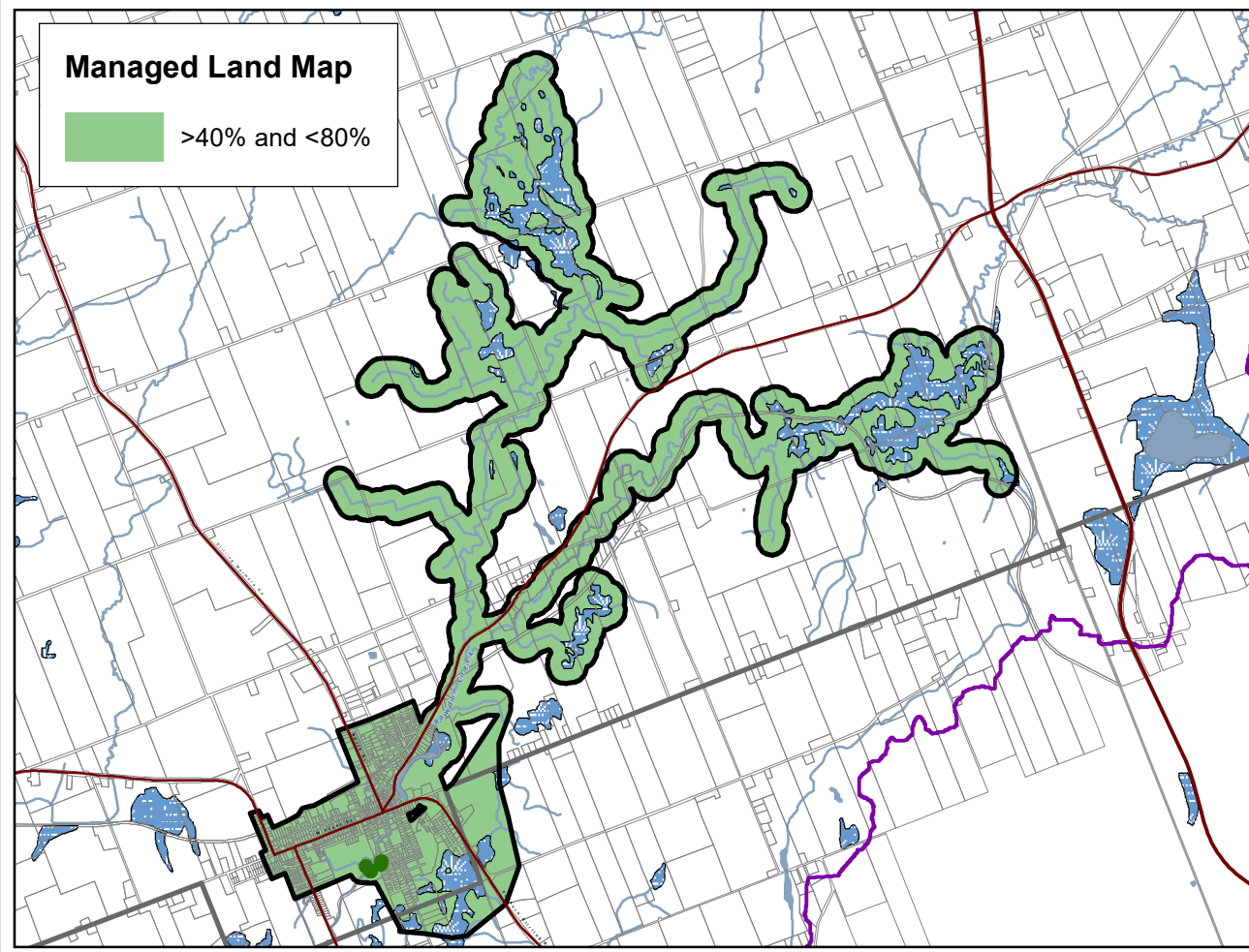
- Municipal Wells
- Railway
- Watercourse
- Main Road
- Highway
- Multi Lane Highway
- Property Boundary
- Source Protection Region
- Source Protection Area
- Lower and Single Tier Municipality
- Upper Tier Municipality
- Wellhead Protection Areas
- Waterbody
- Wetland




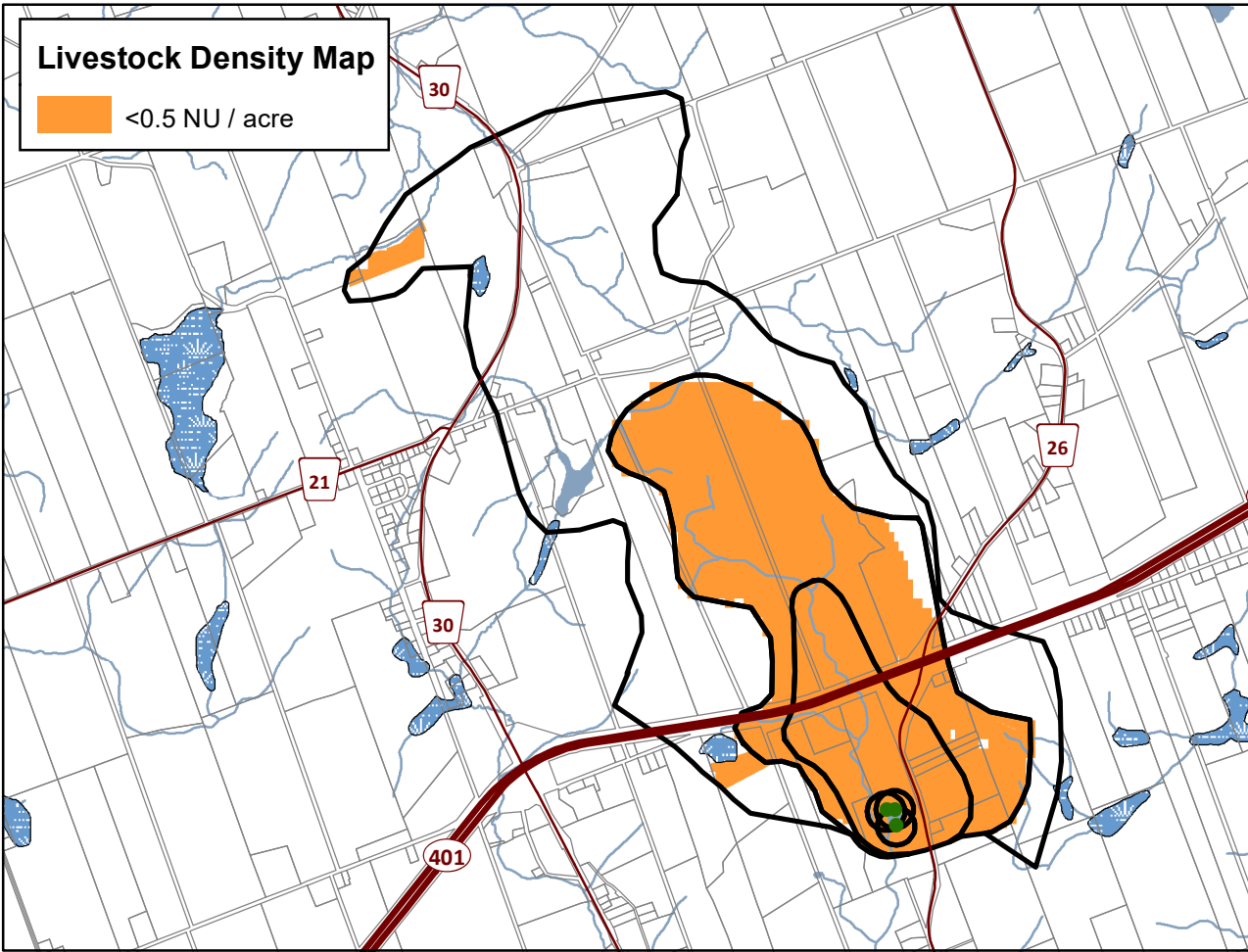
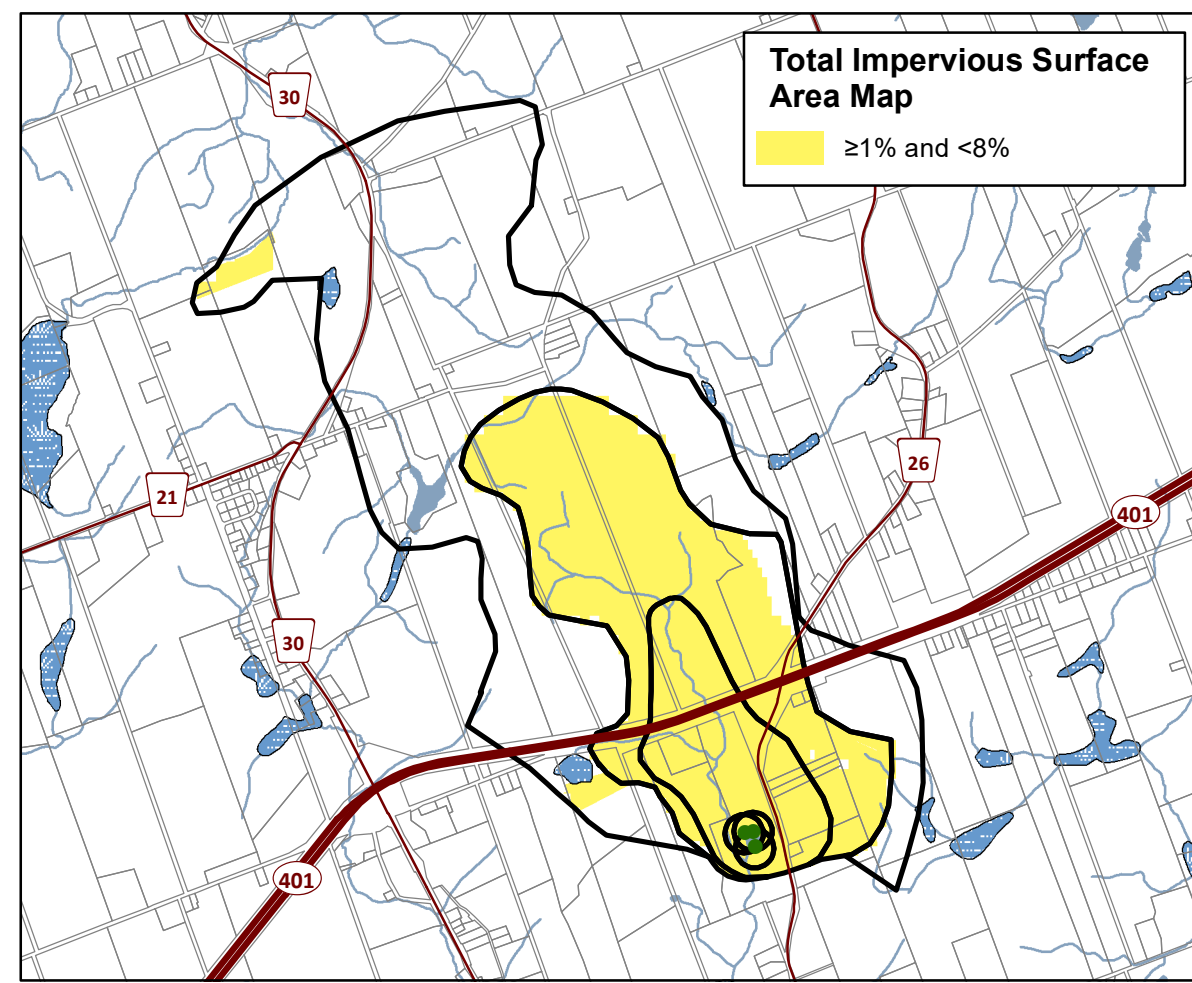
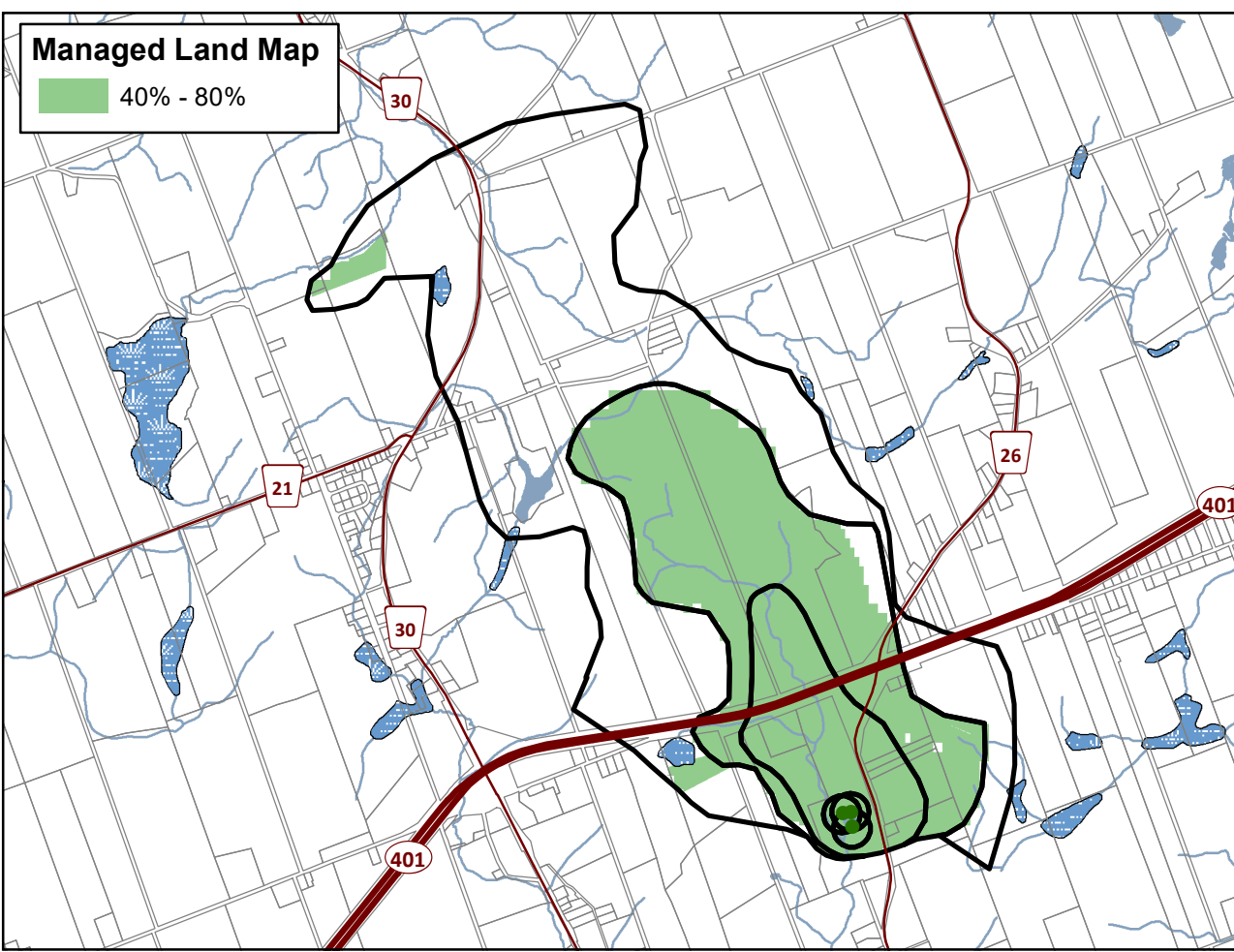
**Trent Conservation Coalition**  
**Source Protection Region**  
[www.trentsourceprotection.on.ca](http://www.trentsourceprotection.on.ca)

This map has been prepared for the purpose of meeting the provincial requirements under the Clean Water Act, 2006. If it is proposed to use it for another purpose, it would be advisable to first consult with the responsible conservation authority.

PRODUCED BY Lower Trent Conservation on behalf of the Trent Conservation Coalition Source Protection Committee, March 2011 (Updated March 2023), with data supplied under licence by members of the Ontario Geospatial Data Exchange.



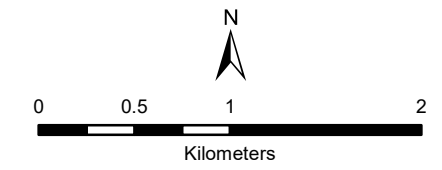




**Brighton Municipal Well System**  
**Lower Trent Source Protection Area**  
**Managed Land, Livestock Density & Total Impervious Surface Area**

**Legend**

- Municipal Wells
- +— Railway
- Watercourse
- Main Road
- Highway
- Multi Lane Highway
- Source Protection Region
- Source Protection Area
- Upper Tier Municipality
- Lower and Single Tier Municipality
- Property Boundary
- Wellhead Protection Areas
- Waterbody
- Wetland



**Trent Conservation Coalition Source Protection Region**  
[www.trentsourceprotection.on.ca](http://www.trentsourceprotection.on.ca)

This map has been prepared for the purpose of meeting the provincial requirements under the Clean Water Act, 2006. If it is proposed to use it for another purpose, it would be advisable to first consult with the responsible conservation authority.

PRODUCED BY Lower Trent Conservation on behalf of the Trent Conservation Coalition Source Protection Committee, March 2011 (Updated November 2022), with data supplied under licence by members of the Ontario Geospatial Data Exchange.



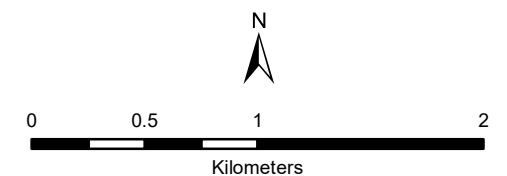
# Colborne Municipal Well System

## Lower Trent Source Protection Area

### Managed Land, Livestock Density & Total Impervious Surface Area

#### Legend

- Municipal Wells
- Railway
- Main Road
- Highway
- Multi Lane Highway
- Source Protection Region
- Source Protection Area
- Upper Tier Municipality
- Lower and Single Tier Municipality
- Property Boundary
- Waterbody
- Wetland
- Watercourse

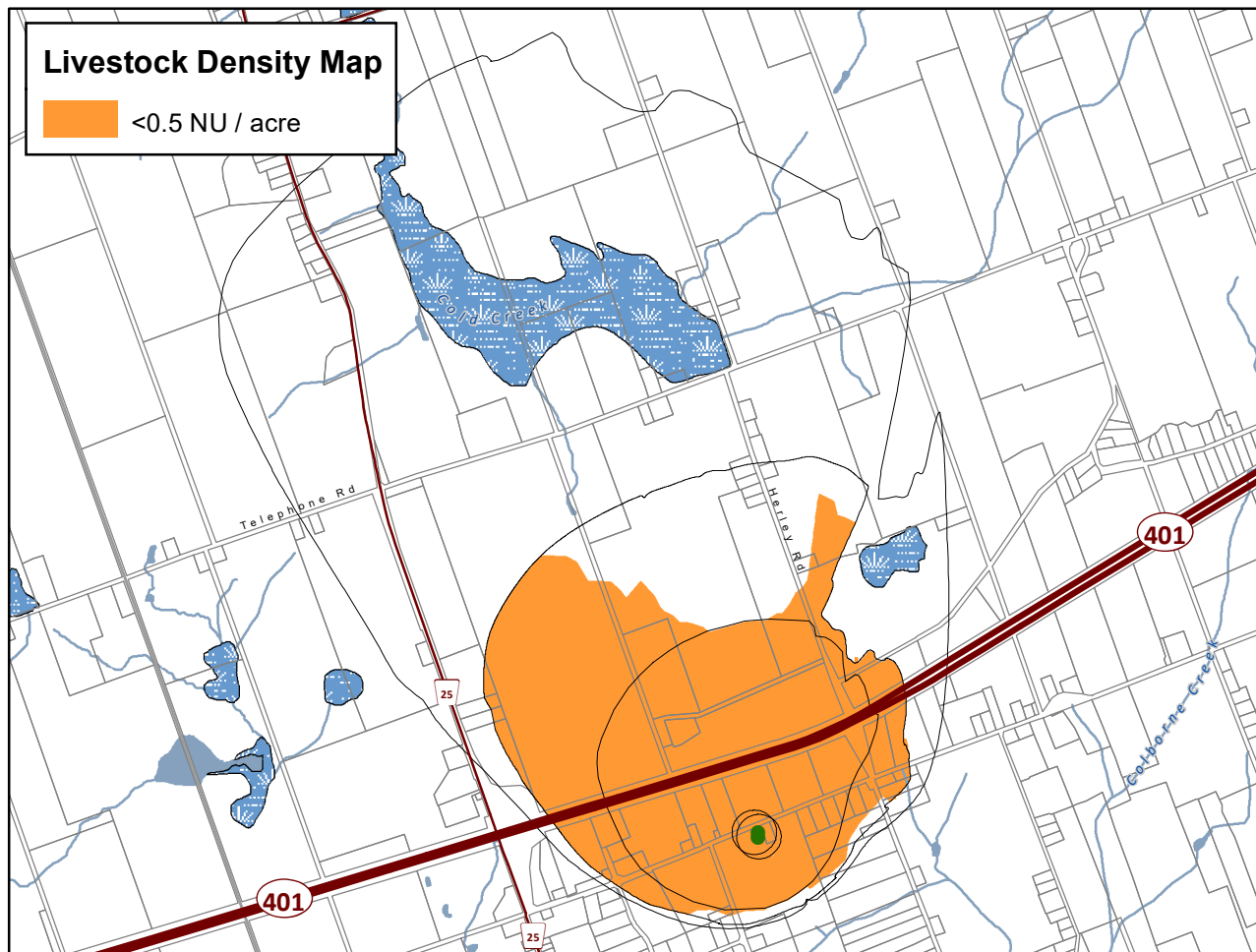
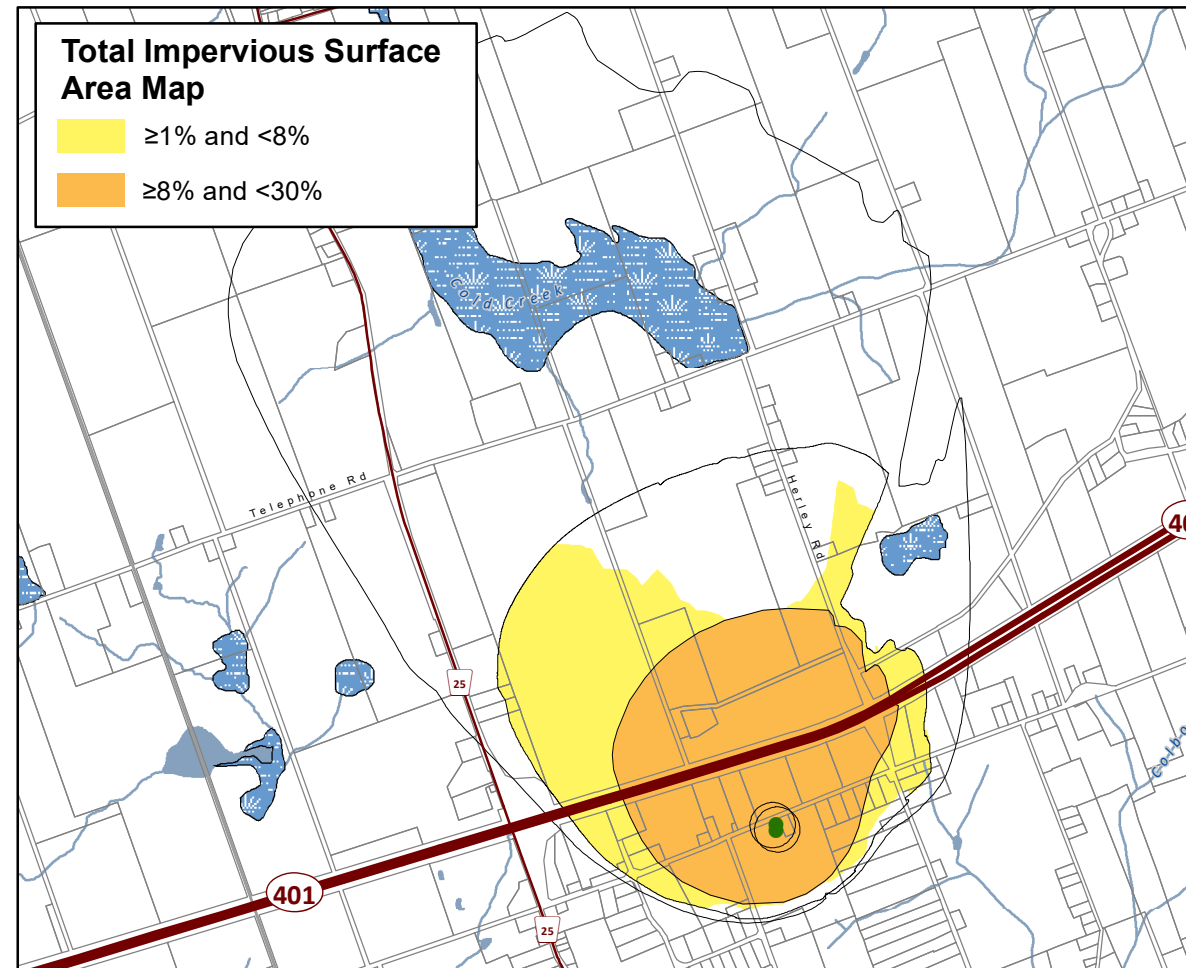
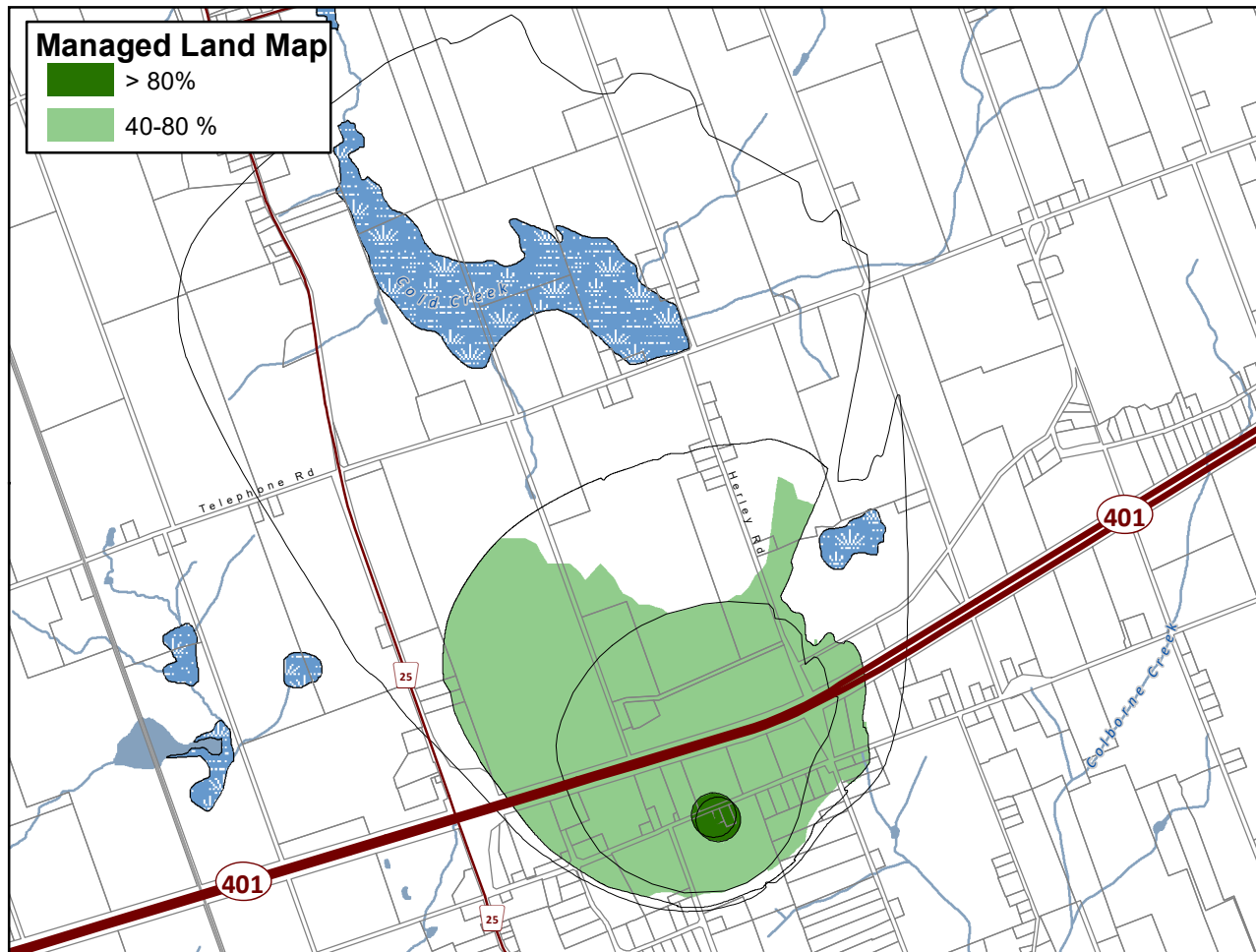


**Trent Conservation Coalition Source Protection Region**

[www.trentsourceprotection.on.ca](http://www.trentsourceprotection.on.ca)

This map has been prepared for the purpose of meeting the provincial requirements under the Clean Water Act, 2006. If it is proposed to use it for another purpose, it would be advisable to first consult with the responsible conservation authority.

PRODUCED BY Lower Trent Conservation on behalf of the Trent Conservation Coalition Source Protection Committee, March 2011 (Updated November 2022), with data supplied under licence by members of the Ontario Geospatial Data Exchange.

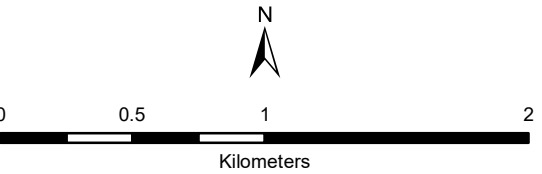




**Grafton Municipal Well System**  
**Lower Trent Source Protection Area**  
**Managed Land, Livestock Density & Total Impervious Surface Area**

**Legend**

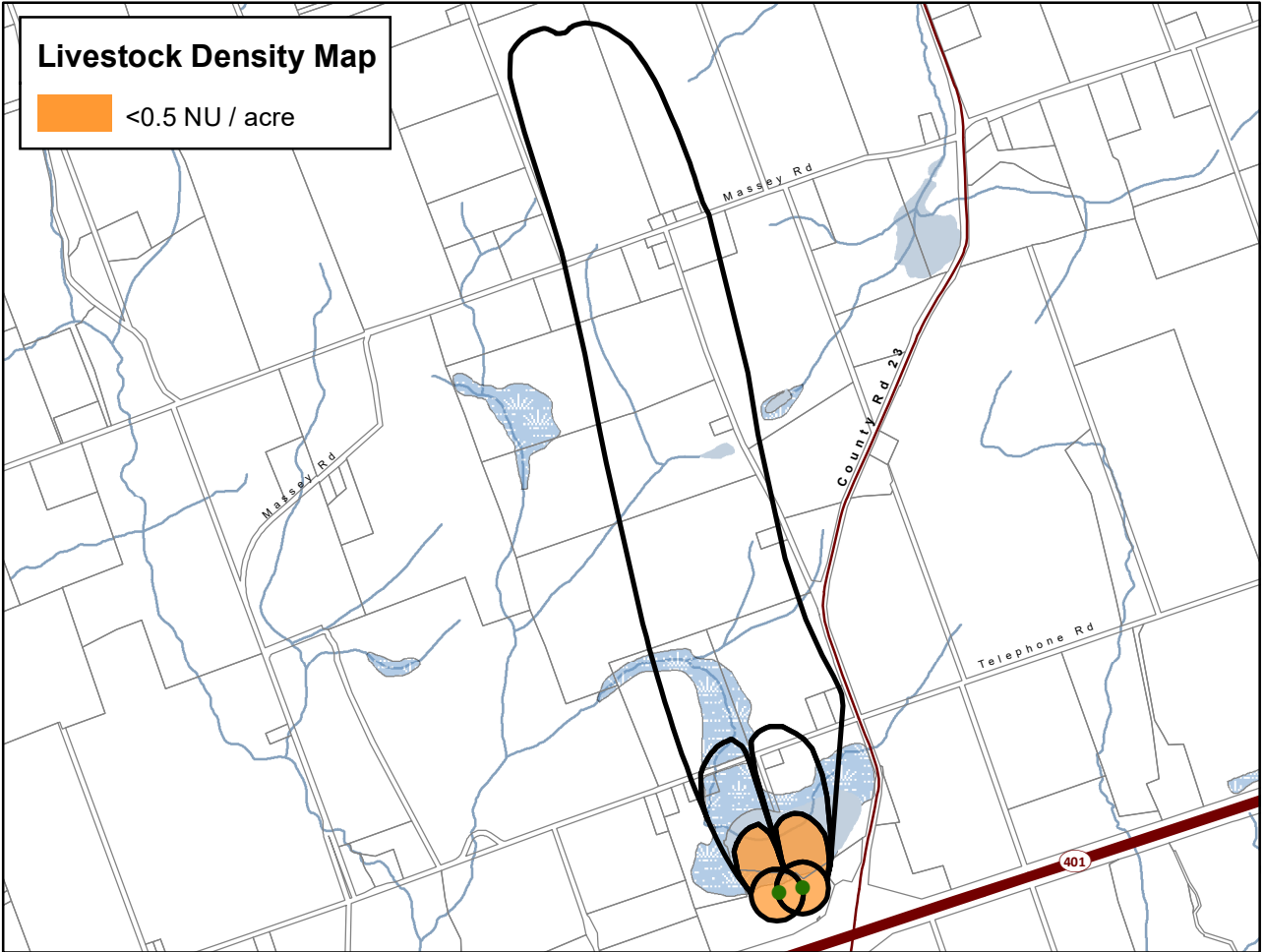
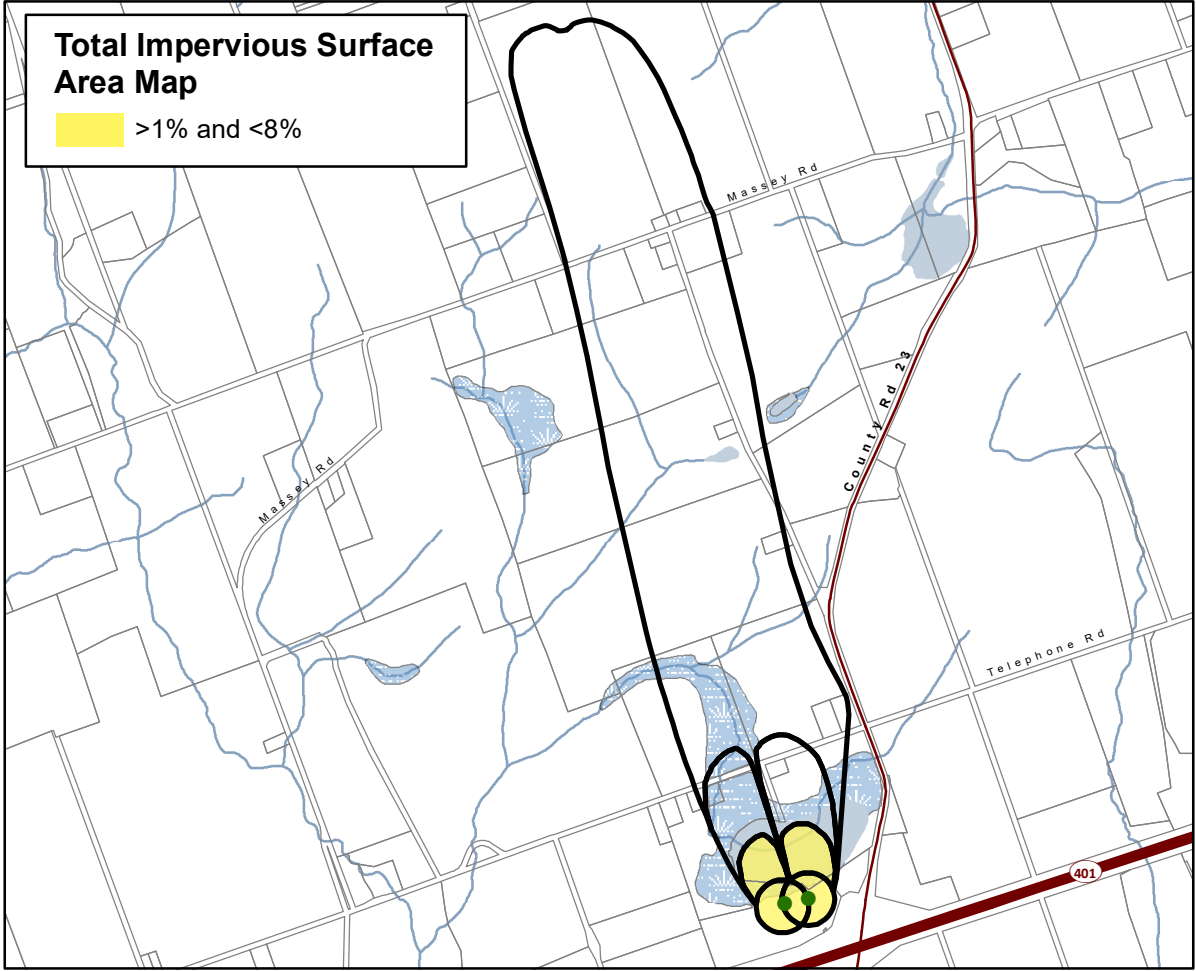
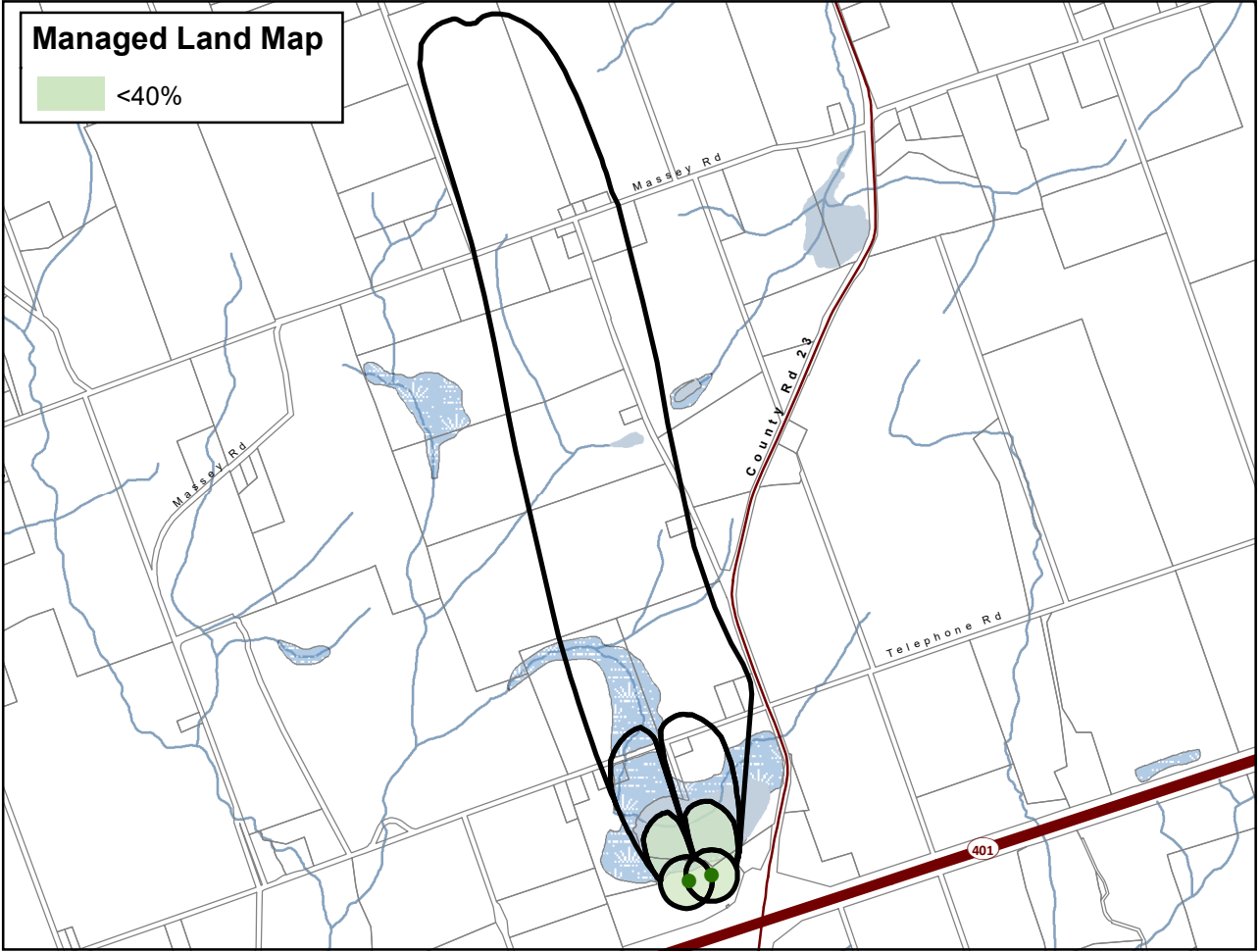
- Municipal Wells
- Railway
- Watercourse
- Main Road
- Highway
- Multi Lane Highway
- Property Boundary
- Source Protection Region
- Source Protection Area
- Lower and Single Tier Municipality
- Upper Tier Municipality
- Wellhead Protection Areas
- Waterbody
- Wetland



**Trent Conservation Coalition Source Protection Region**  
[www.trentsourceprotection.on.ca](http://www.trentsourceprotection.on.ca)

This map has been prepared for the purpose of meeting the provincial requirements under the Clean Water Act, 2006. If it is proposed to use it for another purpose, it would be advisable to first consult with the responsible conservation authority.

PRODUCED BY Lower Trent Conservation on behalf of the Trent Conservation Coalition Source Protection Committee, March 2011 (Updated November 2022), with data supplied under licence by members of the Ontario Geospatial Data Exchange.



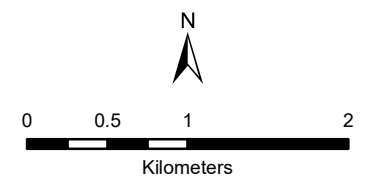


# Lansdowne planned Municipal Well System

## Otonabee-Peterborough Source Protection Area Managed Land, Livestock Density & Total Impervious Surface Area

### Legend

- Municipal Wells
- Railway
- Watercourse
- Main Road
- Highway
- Multi Lane Highway
- Property Boundary
- Source Protection Region
- Source Protection Area
- Lower and Single Tier Municipality
- Upper Tier Municipality
- Wellhead Protection Areas
- Waterbody
- Wetland


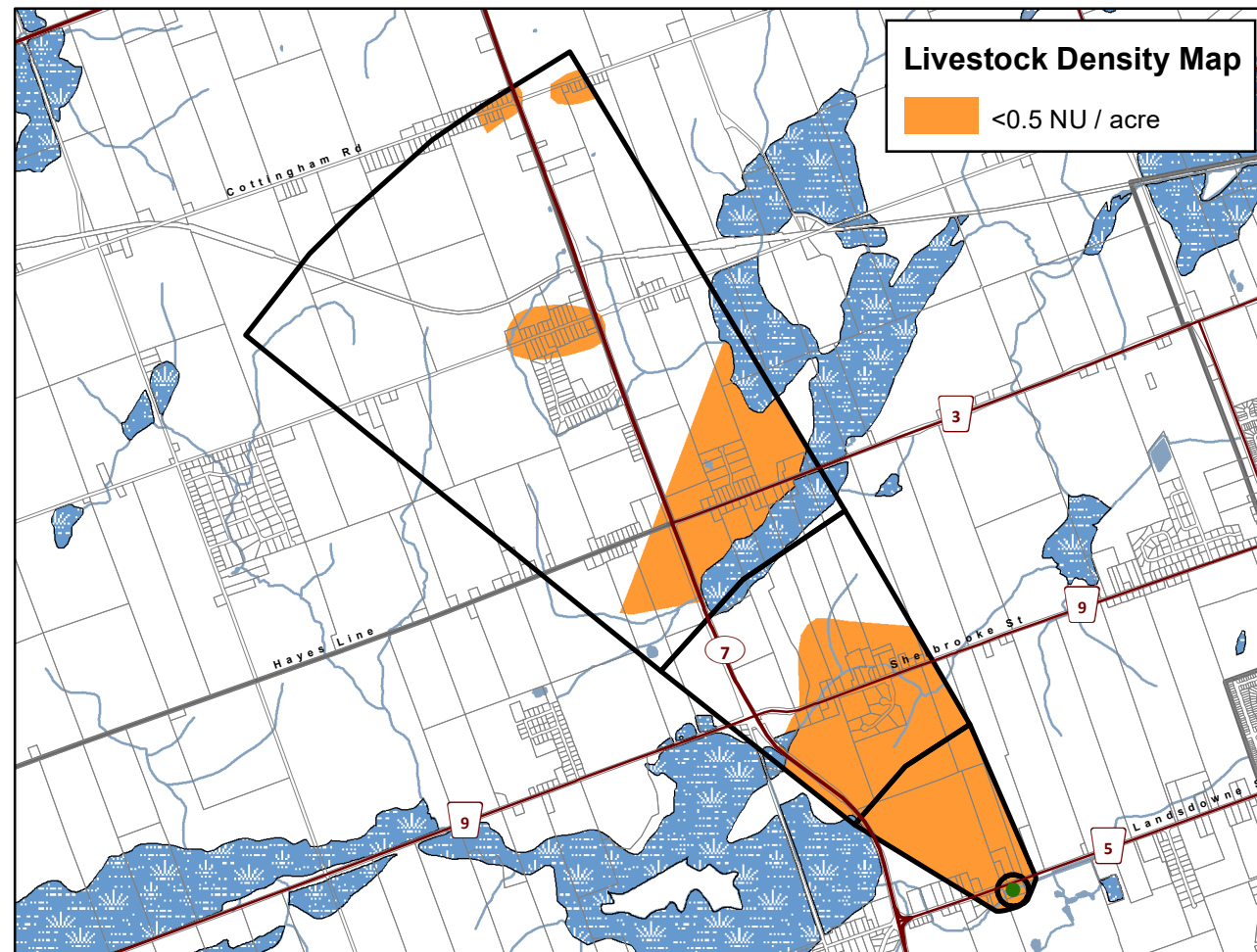
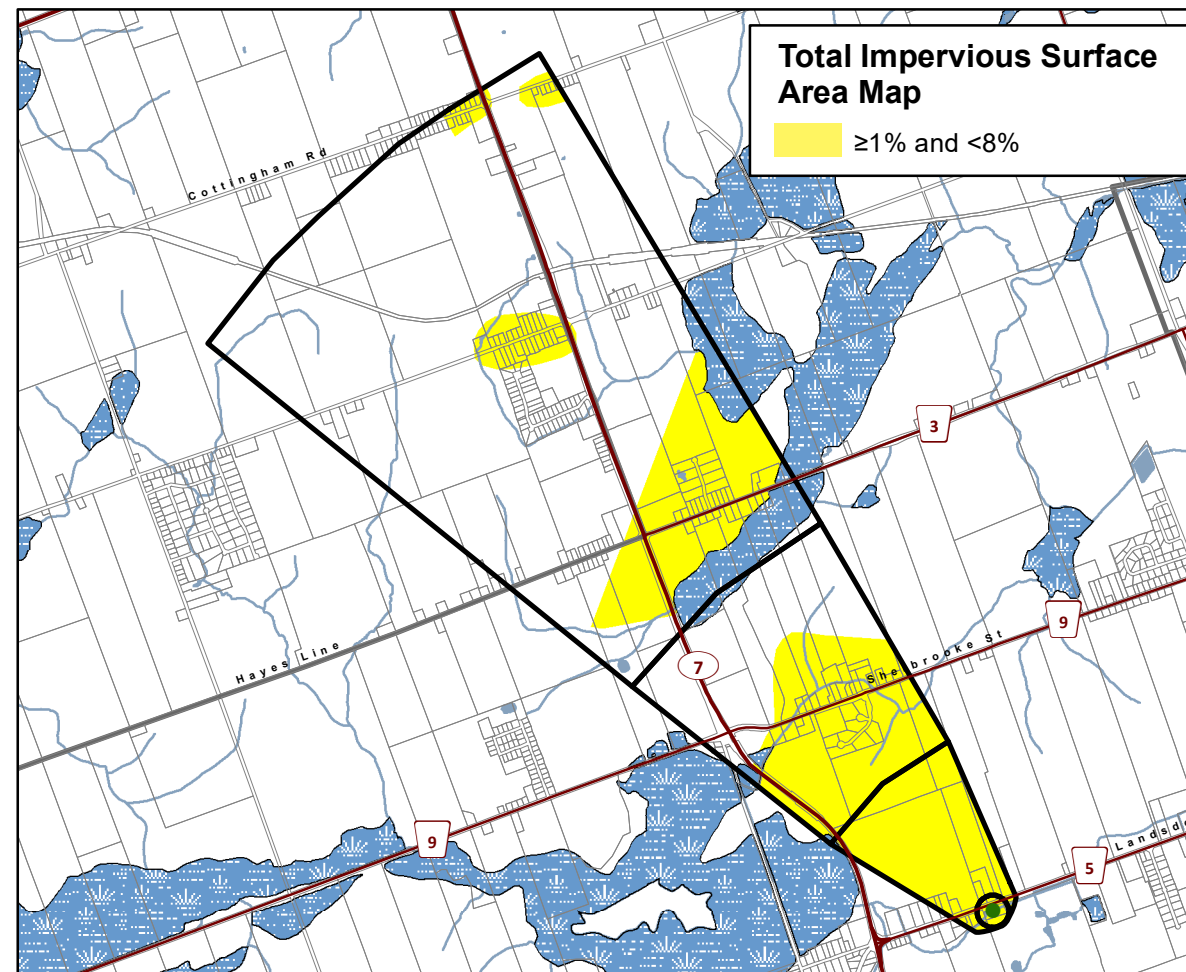
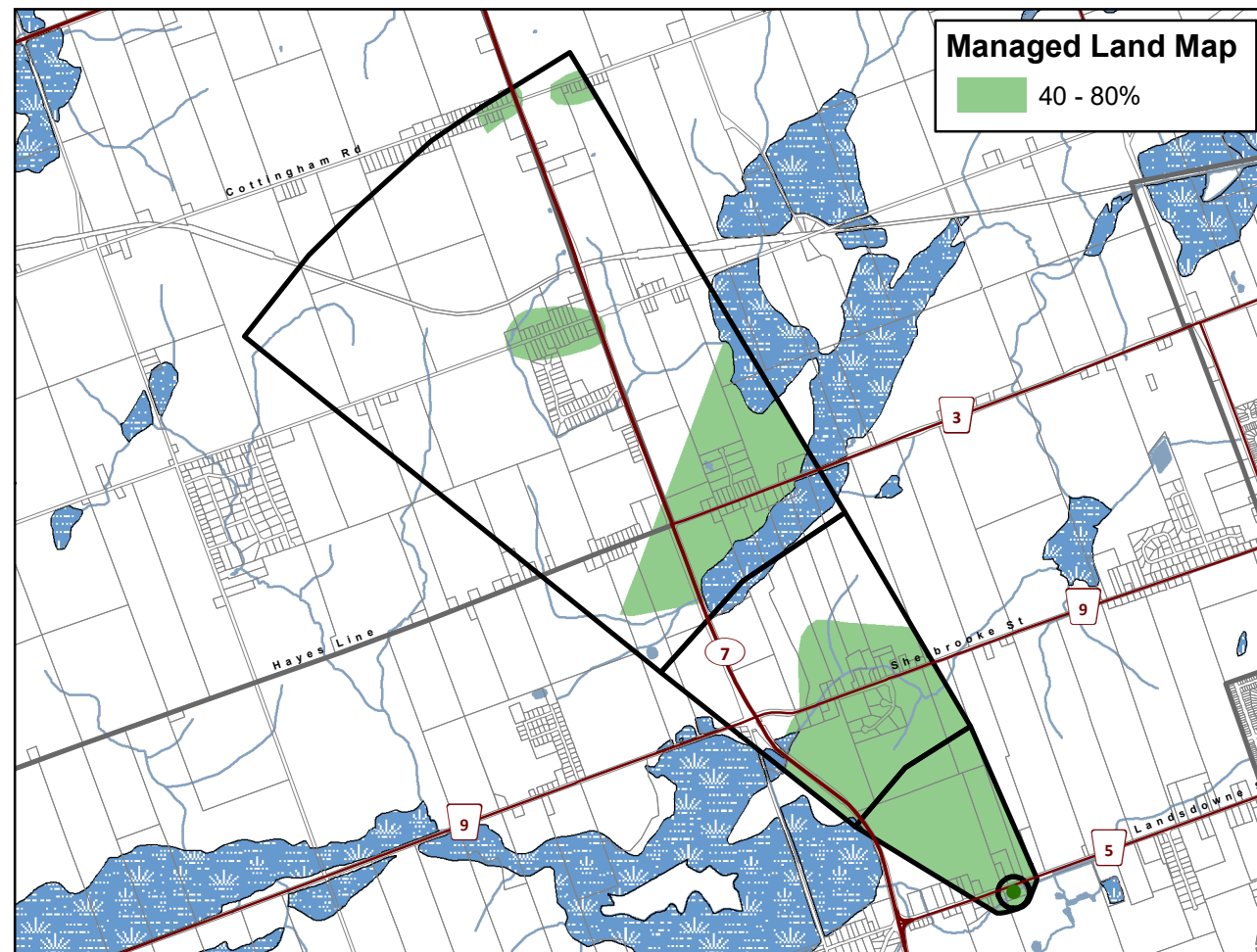


**Trent Conservation Coalition  
Source Protection Region**

[www.trentsourceprotection.on.ca](http://www.trentsourceprotection.on.ca)

This map has been prepared for the purpose of meeting the provincial requirements under the Clean Water Act, 2006. If it is proposed to use it for another purpose, it would be advisable to first consult with the responsible conservation authority.

PRODUCED BY Lower Trent Conservation on behalf of the Trent Conservation Coalition Source Protection Committee, March 2011.  
(Updated November 2022) with data supplied under licence by members of the Ontario Geospatial Data Exchange.

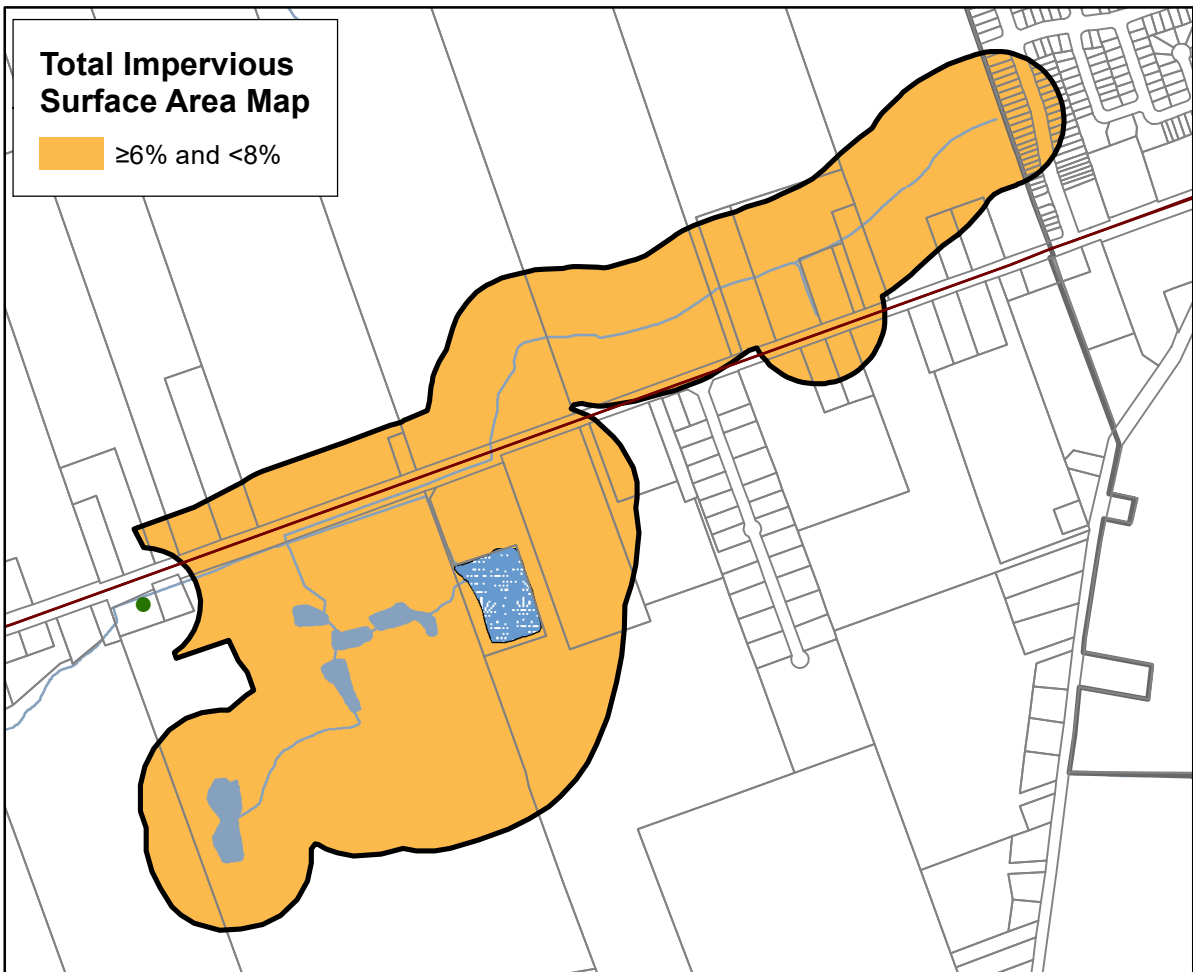




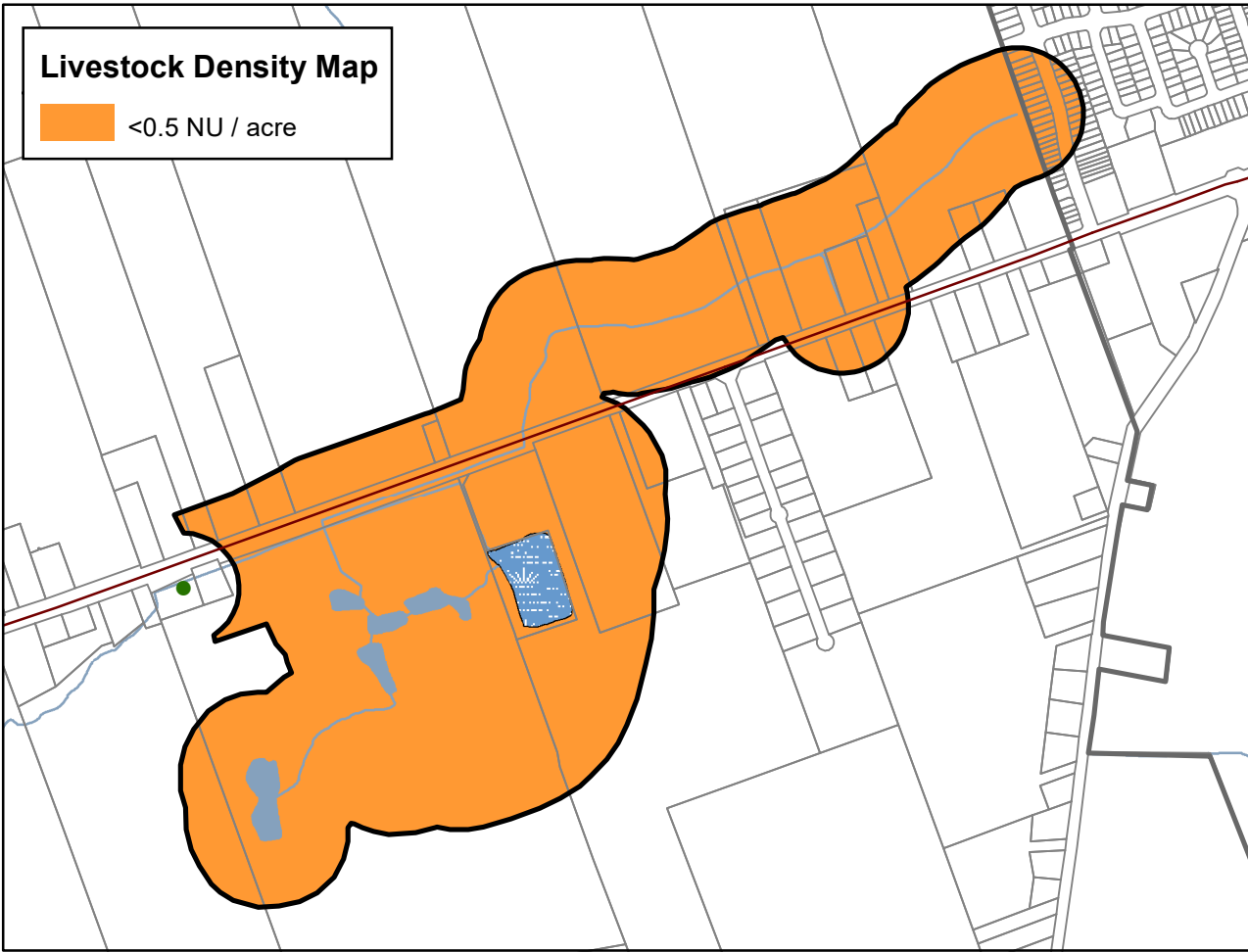
**Managed Land Map**  
 >40% and <80%



**Total Impervious Surface Area Map**  
 ≥6% and <8%



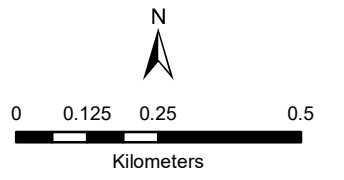
**Livestock Density Map**  
 <0.5 NU / acre



**Lansdowne planned Municipal Well System**  
**Otonabee-Peterborough Source Protection Area**  
**Managed Land, Livestock Density & Total Impervious Surface Area - WHPA-E**

**Legend**

- Municipal Wells
- Railway
- Watercourse
- Main Road
- Highway
- Multi Lane Highway
- Property Boundary
- Source Protection Region
- Source Protection Area
- Lower and Single Tier Municipality
- Upper Tier Municipality
- Wellhead Protection Areas
- Waterbody
- Wetland



**Trent Conservation Coalition Source Protection Region**  
[www.trentsourceprotection.on.ca](http://www.trentsourceprotection.on.ca)

This map has been prepared for the purpose of meeting the provincial requirements under the Clean Water Act, 2006. If it is proposed to use it for another purpose, it would be advisable to first consult with the responsible conservation authority.

PRODUCED BY Lower Trent Conservation on behalf of the Trent Conservation Coalition Source Protection Committee, April 2010, (Updated November 2022) with data supplied under licence by members of the Ontario Geospatial Data Exchange.

