

APPENDIX 2: POLICY APPLICABILITY MAPS

Note: Please refer to the Assessment Report Map referenced at the bottom of each Policy Applicability Map for additional detail. Digital copies of the Assessment Report Maps are available at local Conservation Authority or municipal offices or at <https://trentsourceprotection.on.ca/trent-maps/>

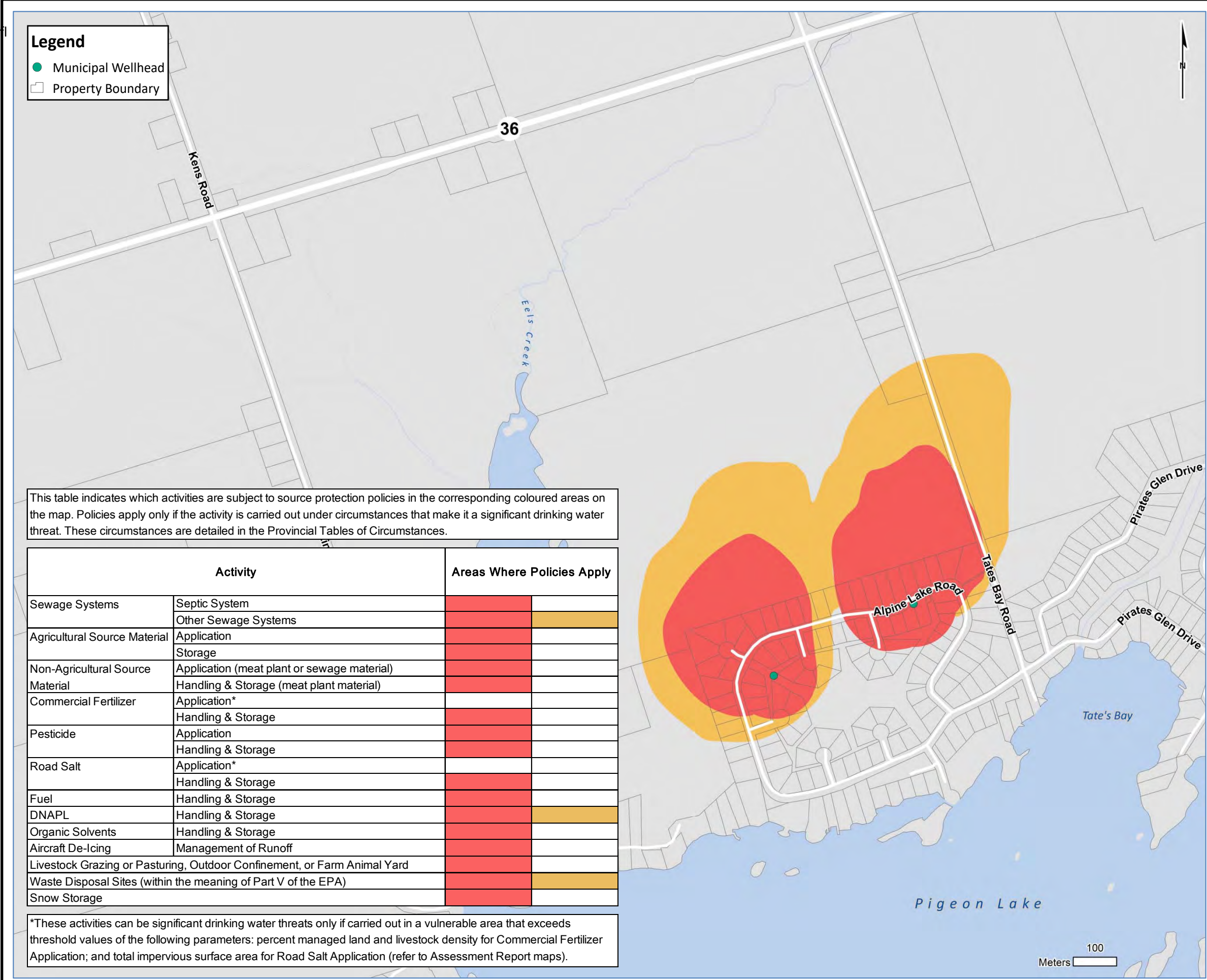
Municipal Drinking Water Systems Policy Applicability Maps *(in alphabetical order)*

Alpine Village	Lakefield
Bayside	Lindsay
Birch Point	Lutterworth Pines
Blackstock	Manorview
Bobcaygeon	Mariposa Estates
Brighton	Marmora
Buckhorn Lake Estates	Millbrook
Campbellford	Minden
Canadiana Shores	Norland
Cardiff	Norwood
Colborne	Peterborough
Crystal Springs	Pinewood
Dyno Estates	Pleasant Point
Fenelon Falls	Port Perry
Frankford	Sonya
Lansdowne <i>Planned</i>	Southview Estates
Grafton	Stirling
Greenbank	Trenton
Hastings	Victoria Glen
Havelock	Victoria Place
Janetville	Warkworth
Keene Heights	Woodfield
King's Bay	Woods of Manilla
Kinmount	

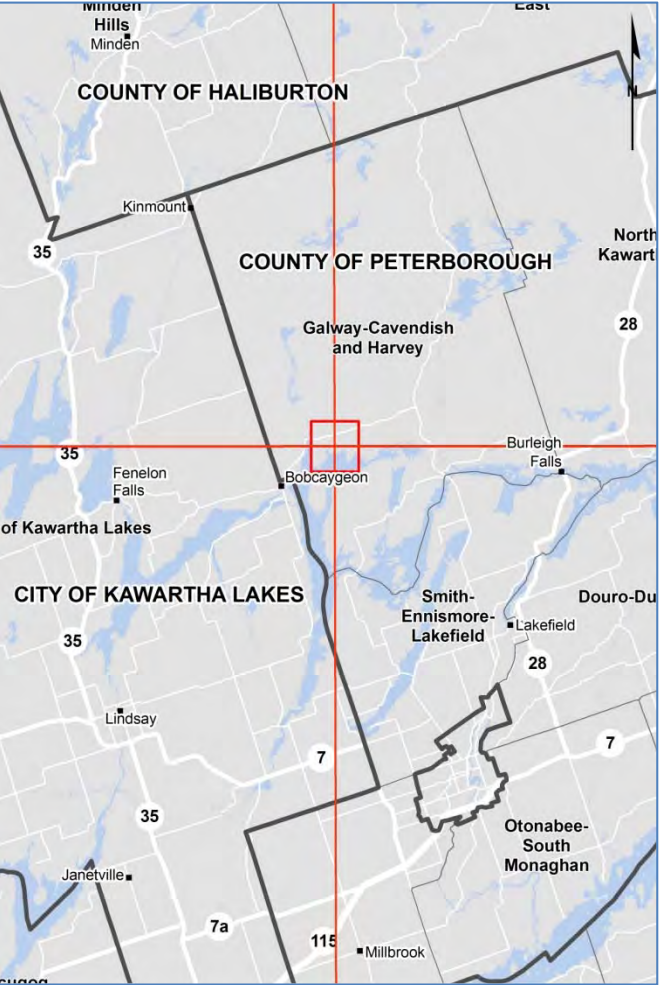
Water Quantity Policy Applicability Maps *(applicable in Kawartha-Haliburton Source Protection Authority)*

Water Quantity Demand Q1 & Recharge Q2
Water Quantity: Policy Z-1 WHPA Q2 and SGRA





**Alpine Village
Municipal Well System
Otonabee-Peterborough
Source Protection Area
Policy Applicability Map**

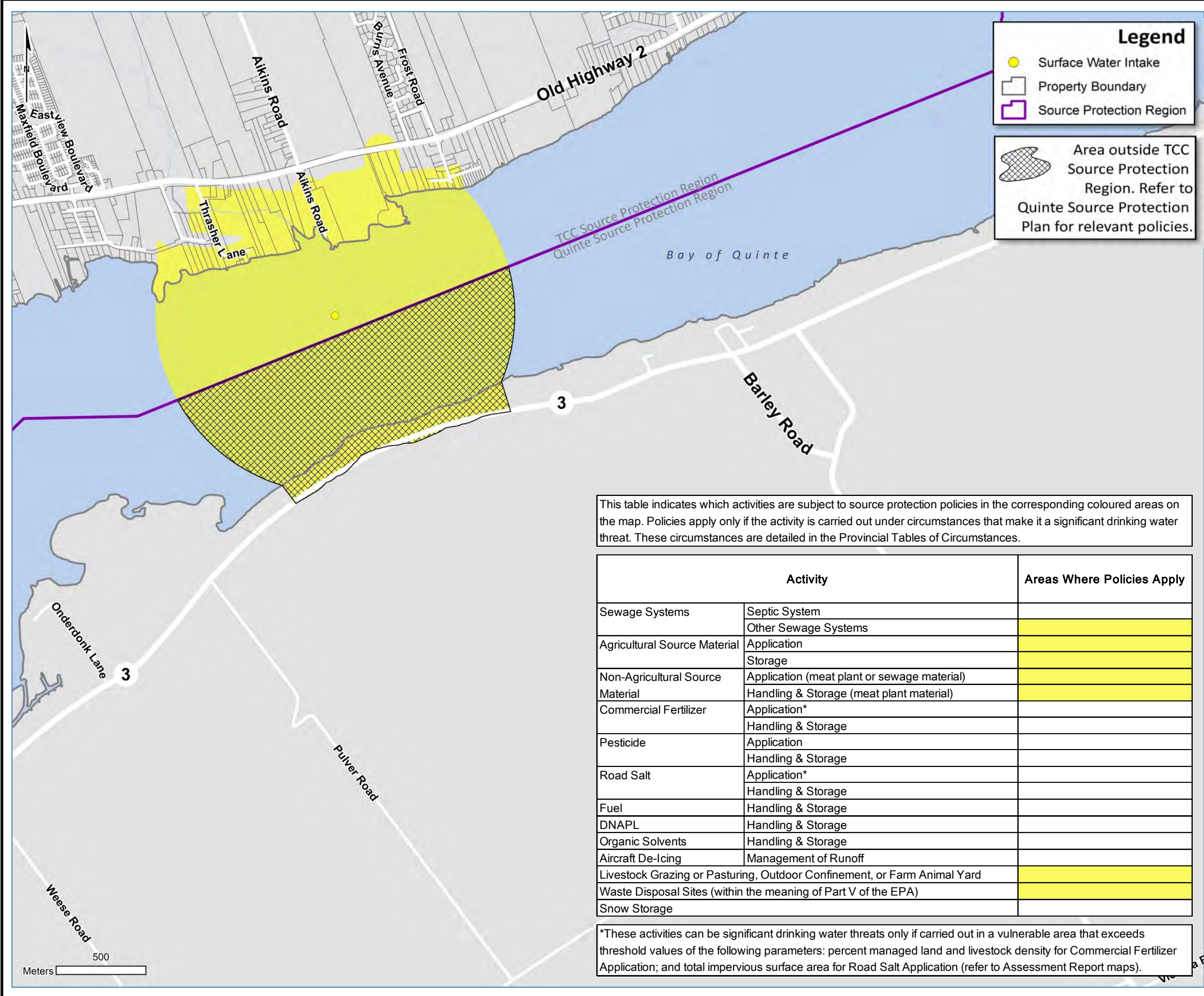


PRODUCED BY Lower Trent Conservation on behalf of the Trent Conservation Coalition Source Protection Committee, 2014.

Waterbodies and watercourses located within the extent of an intake protection zone or wellhead protection area are included in that zone.



**Trent Conservation Coalition
Source Protection Region**
www.trentsourceprotection.on.ca



Bayside Municipal Surface Water System

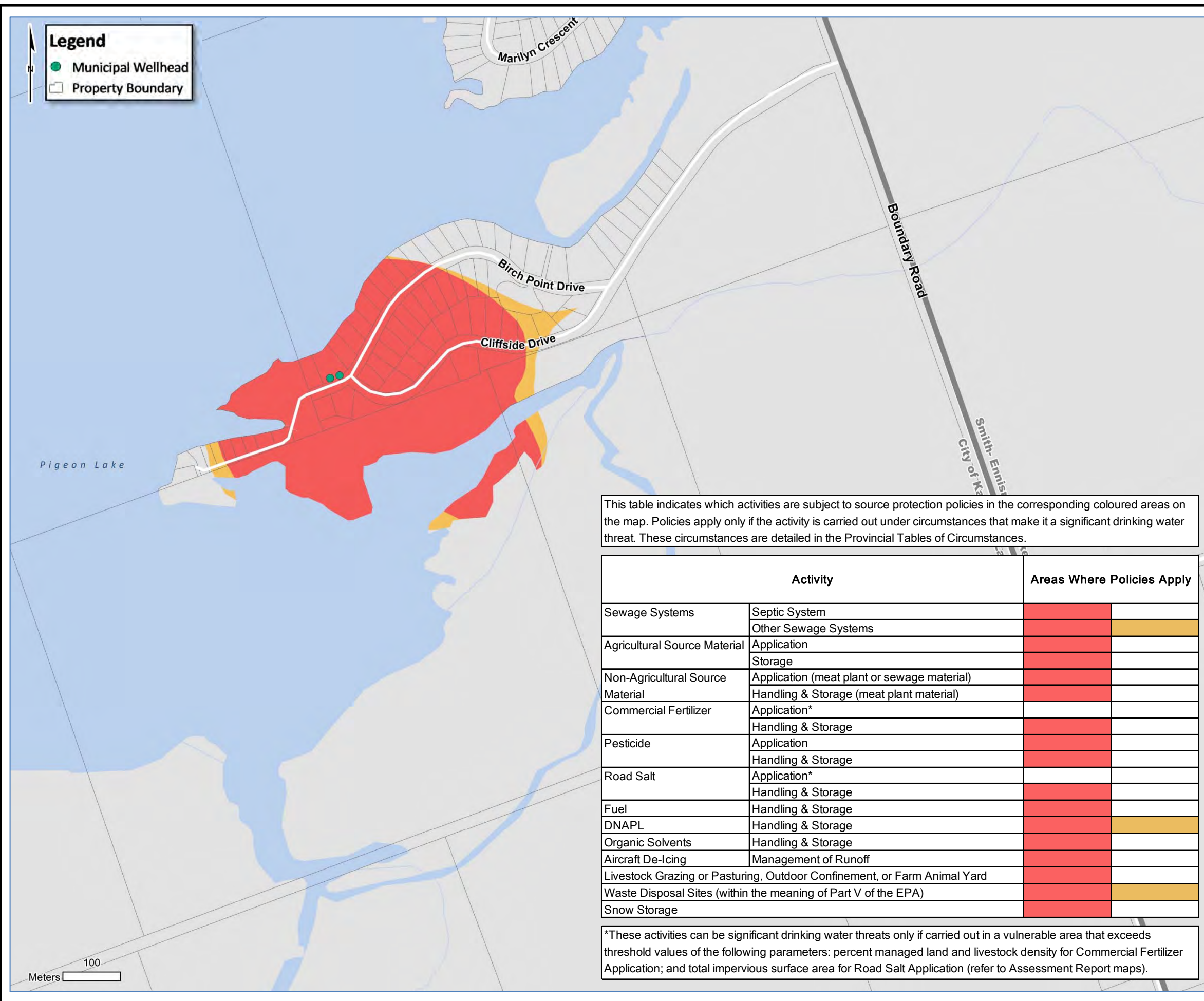
Lower Trent Source Protection Area

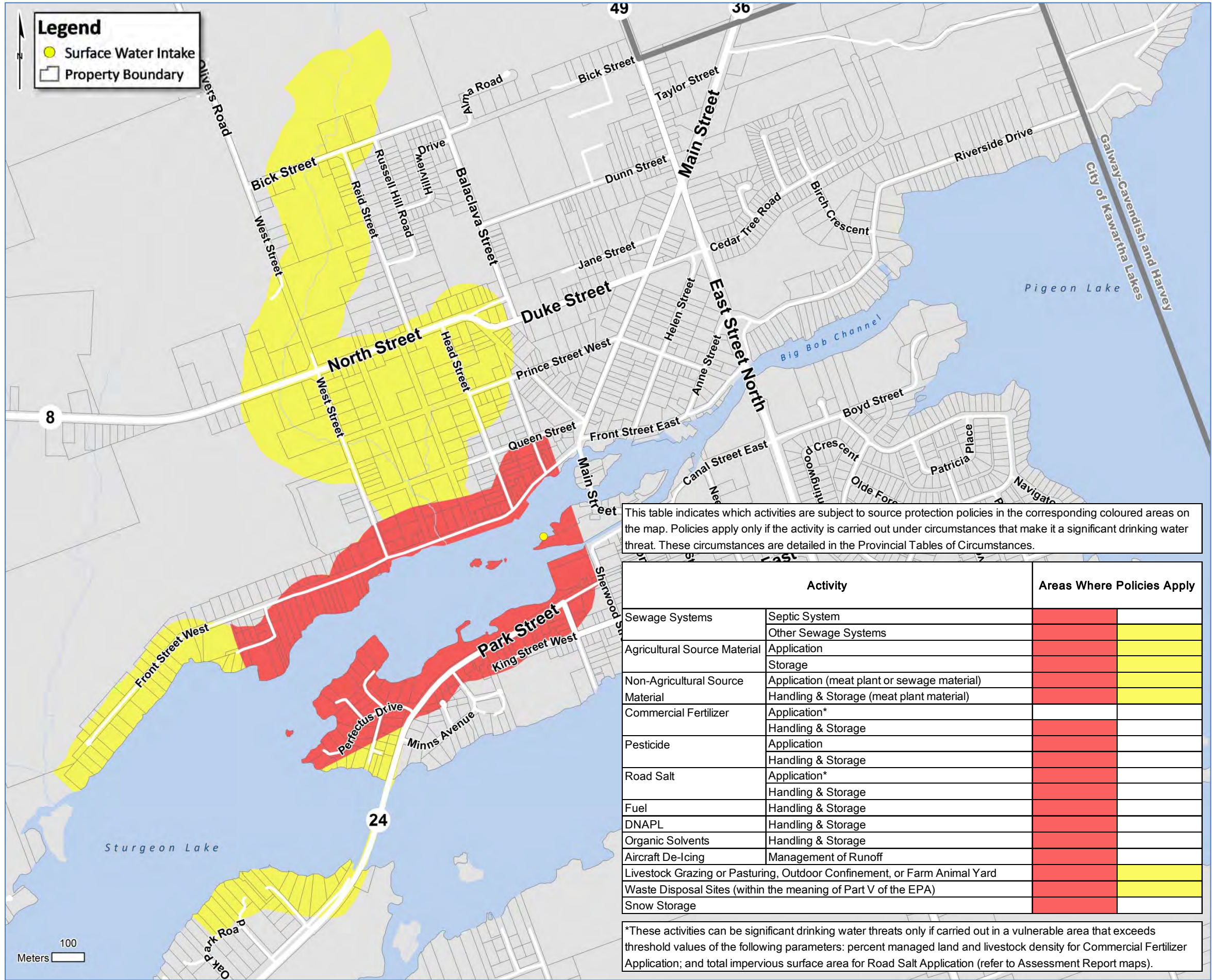
Policy Applicability Map

PRODUCED BY Lower Trent Conservation on behalf of the Trent Conservation Coalition Source Protection Committee, 2014.

Waterbodies and watercourses located within the extent of an intake protection zone or wellhead protection area are included in that zone.

Trent Conservation Coalition
Source Protection Region
www.trentsourceprotection.on.ca



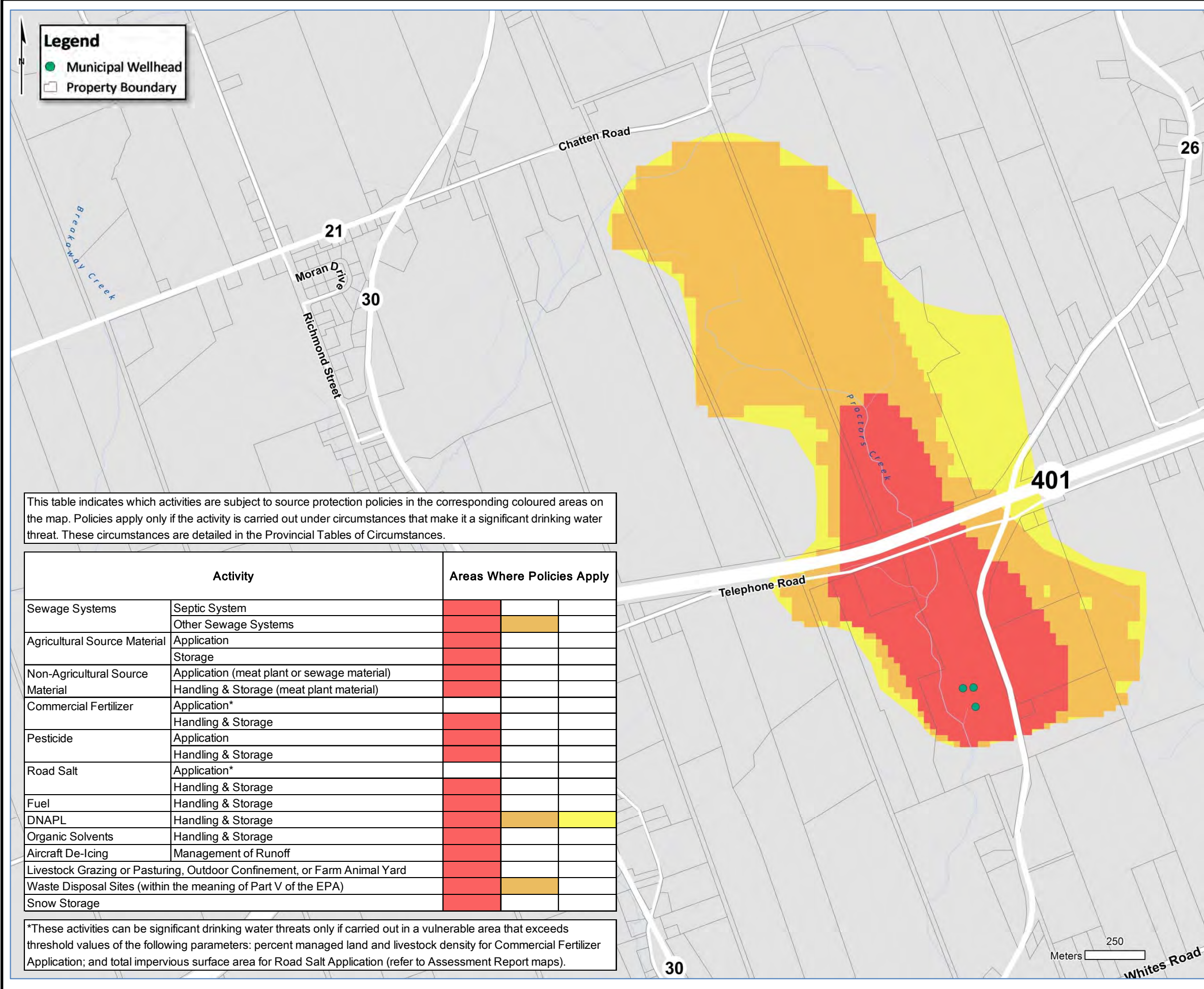


DRINKING WATER

SOURCE PROTECTION

ACT FOR CLEAN WATER

<



This table indicates which activities are subject to source protection policies in the corresponding coloured areas on the map. Policies apply only if the activity is carried out under circumstances that make it a significant drinking water threat. These circumstances are detailed in the Provincial Tables of Circumstances.

Activity		Areas Where Policies Apply			
Sewage Systems	Septic System				
	Other Sewage Systems				
Agricultural Source Material	Application				
	Storage				
Non-Agricultural Source Material	Application (meat plant or sewage material)				
	Handling & Storage (meat plant material)				
Commercial Fertilizer	Application*				
	Handling & Storage				
Pesticide	Application				
	Handling & Storage				
Road Salt	Application*				
	Handling & Storage				
Fuel	Handling & Storage				
DNAPL	Handling & Storage				
Organic Solvents	Handling & Storage				
Aircraft De-Icing	Management of Runoff				
Livestock Grazing or Pasturing, Outdoor Confinement, or Farm Animal Yard					
Waste Disposal Sites (within the meaning of Part V of the EPA)					
Snow Storage					

*These activities can be significant drinking water threats only if carried out in a vulnerable area that exceeds threshold values of the following parameters: percent managed land and livestock density for Commercial Fertilizer Application; and total impervious surface area for Road Salt Application (refer to Assessment Report maps).



Brighton
Municipal Well System
Lower Trent
Source Protection Area
Policy Applicability Map



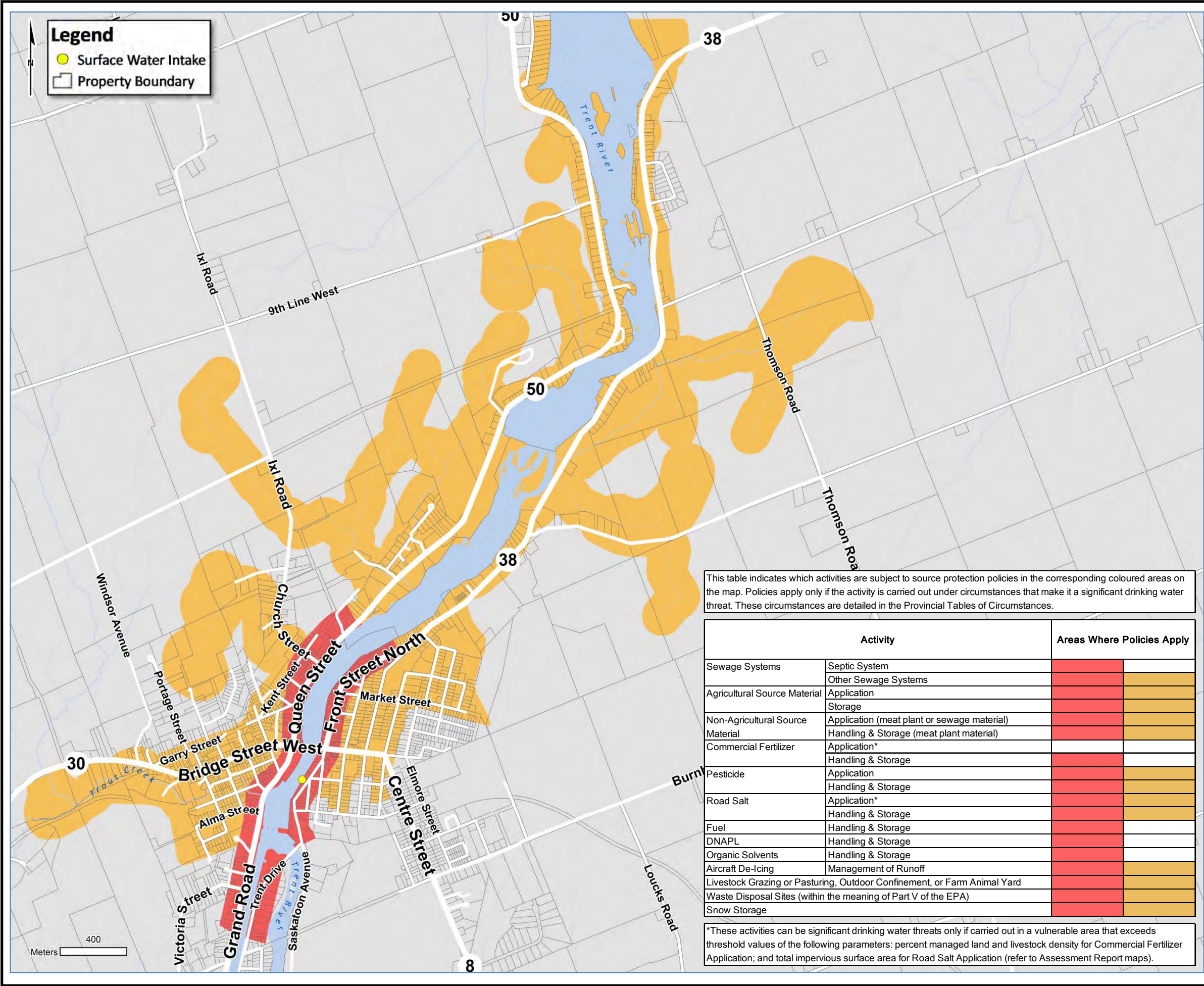
PRODUCED BY Lower Trent Conservation on behalf of the Trent Conservation Coalition Source Protection Committee, 2014.

Waterbodies and watercourses located within the extent of an intake protection zone or wellhead protection area are included in that zone.



Trent Conservation Coalition
Source Protection Region

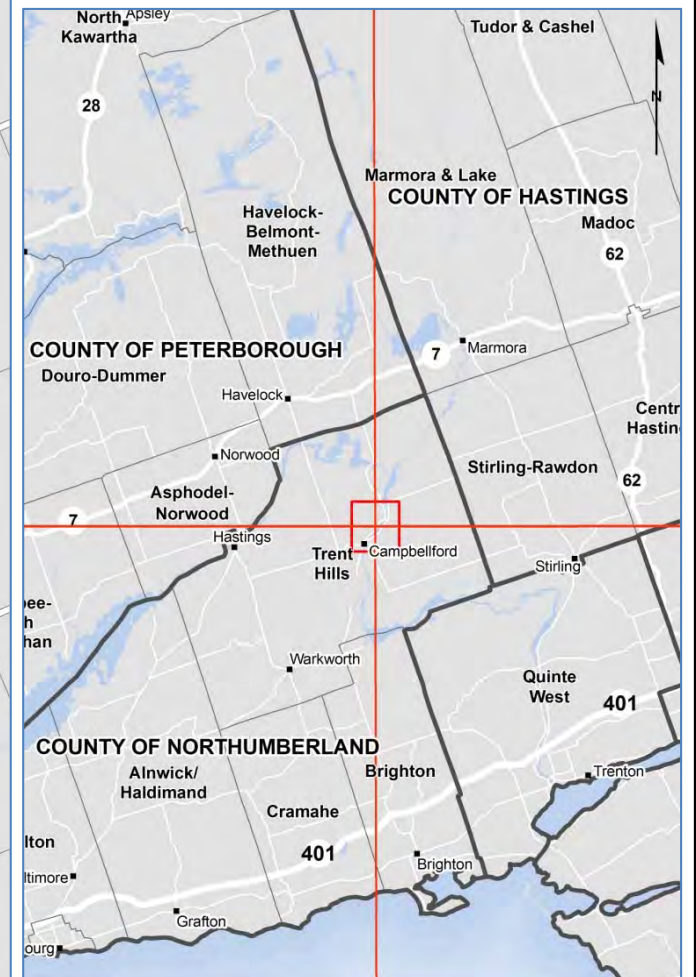
www.trentsourceprotection.on.ca



Campbellford Municipal Surface Water System

Lower Trent Source Protection Area

Policy Applicability Map



PRODUCED BY Lower Trent Conservation on behalf of the Trent Conservation Coalition Source Protection Committee, 2014.

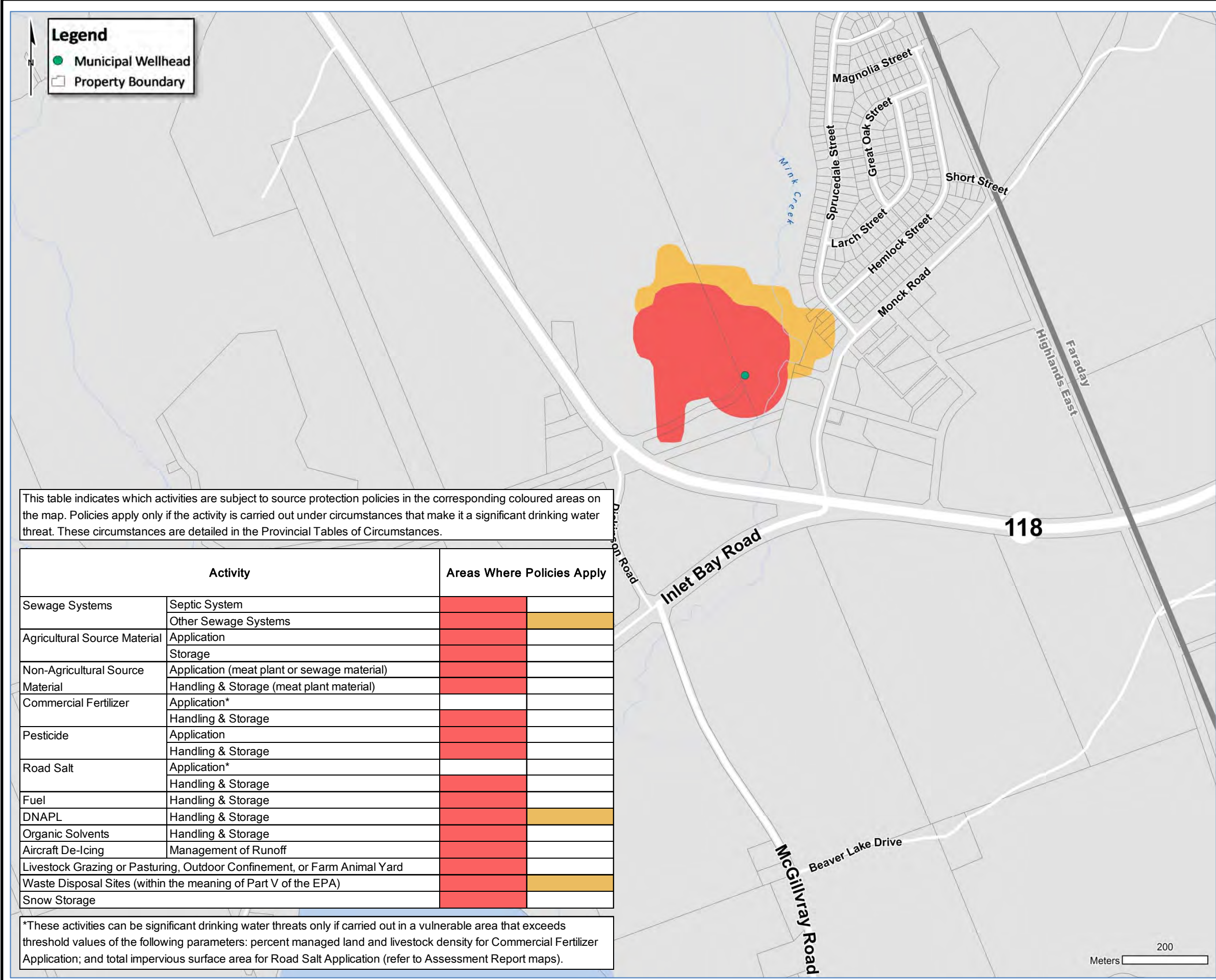
Waterbodies and watercourses located within the extent of an intake protection zone or wellhead protection area are included in that zone.



Made possible through the support of the Government of Ontario

Trent Conservation Coalition Source Protection Region

www.trentsourceprotection.on.ca



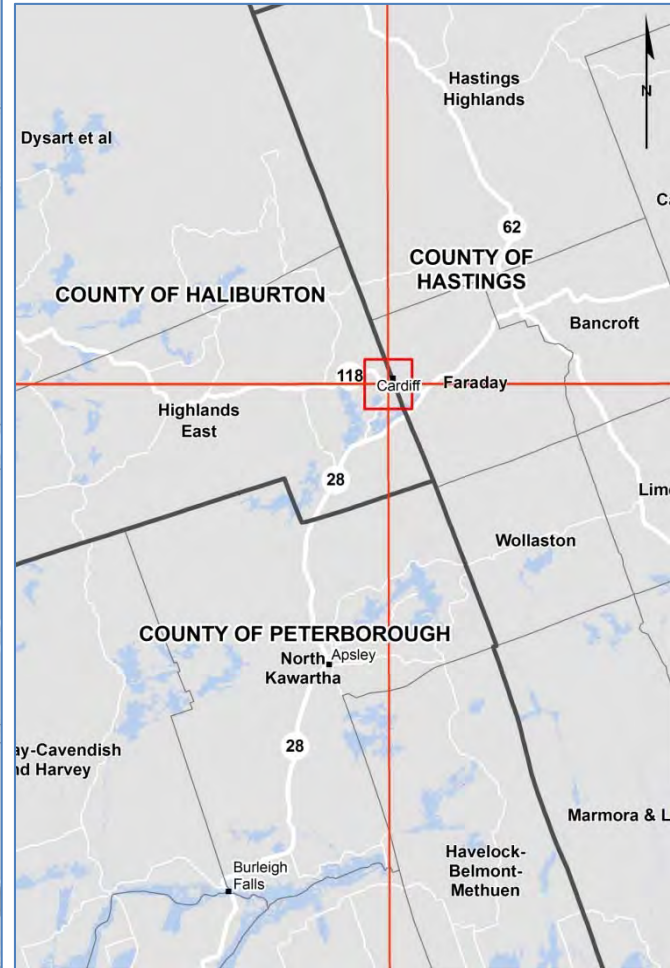
This table indicates which activities are subject to source protection policies in the corresponding coloured areas on the map. Policies apply only if the activity is carried out under circumstances that make it a significant drinking water threat. These circumstances are detailed in the Provincial Tables of Circumstances.

Activity		Areas Where Policies Apply	
Sewage Systems	Septic System		
	Other Sewage Systems		
Agricultural Source Material	Application		
	Storage		
Non-Agricultural Source Material	Application (meat plant or sewage material)		
	Handling & Storage (meat plant material)		
Commercial Fertilizer	Application*		
	Handling & Storage		
Pesticide	Application		
	Handling & Storage		
Road Salt	Application*		
	Handling & Storage		
Fuel	Handling & Storage		
DNAPL	Handling & Storage		
Organic Solvents	Handling & Storage		
Aircraft De-Icing	Management of Runoff		
Livestock Grazing or Pasturing, Outdoor Confinement, or Farm Animal Yard			
Waste Disposal Sites (within the meaning of Part V of the EPA)			
Snow Storage			

*These activities can be significant drinking water threats only if carried out in a vulnerable area that exceeds threshold values of the following parameters: percent managed land and livestock density for Commercial Fertilizer Application; and total impervious surface area for Road Salt Application (refer to Assessment Report maps).



Cardiff Municipal Well System Crowe Valley Source Protection Area Policy Applicability Map

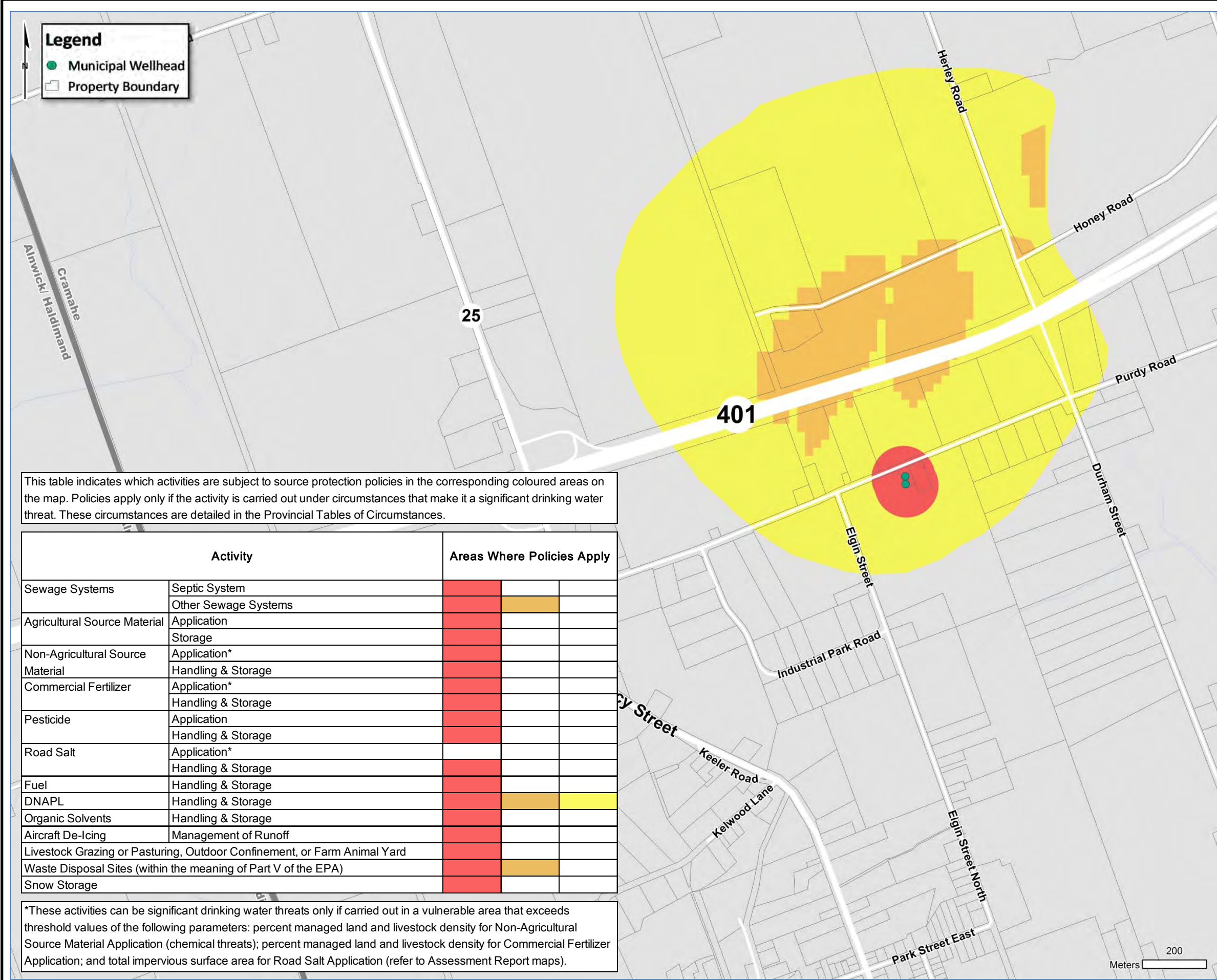


PRODUCED BY Lower Trent Conservation on behalf of the Trent Conservation Coalition Source Protection Committee, 2014.

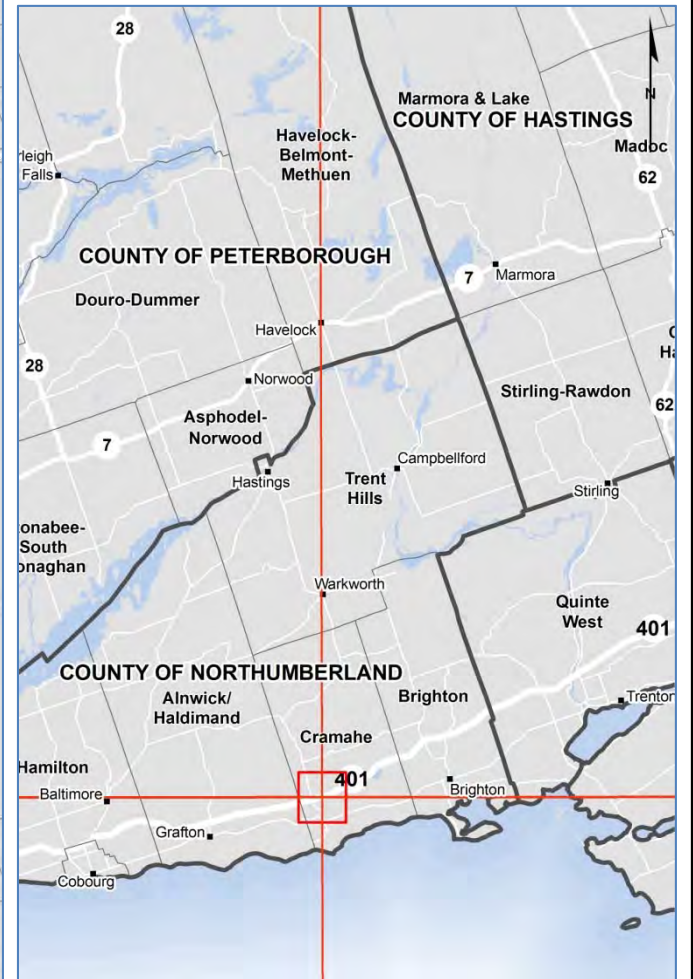
Waterbodies and watercourses located within the extent of an intake protection zone or wellhead protection area are included in that zone.



Trent Conservation Coalition
Source Protection Region
www.trentsourceprotection.on.ca



Colborne Municipal Well System Lower Trent Source Protection Area Policy Applicability Map

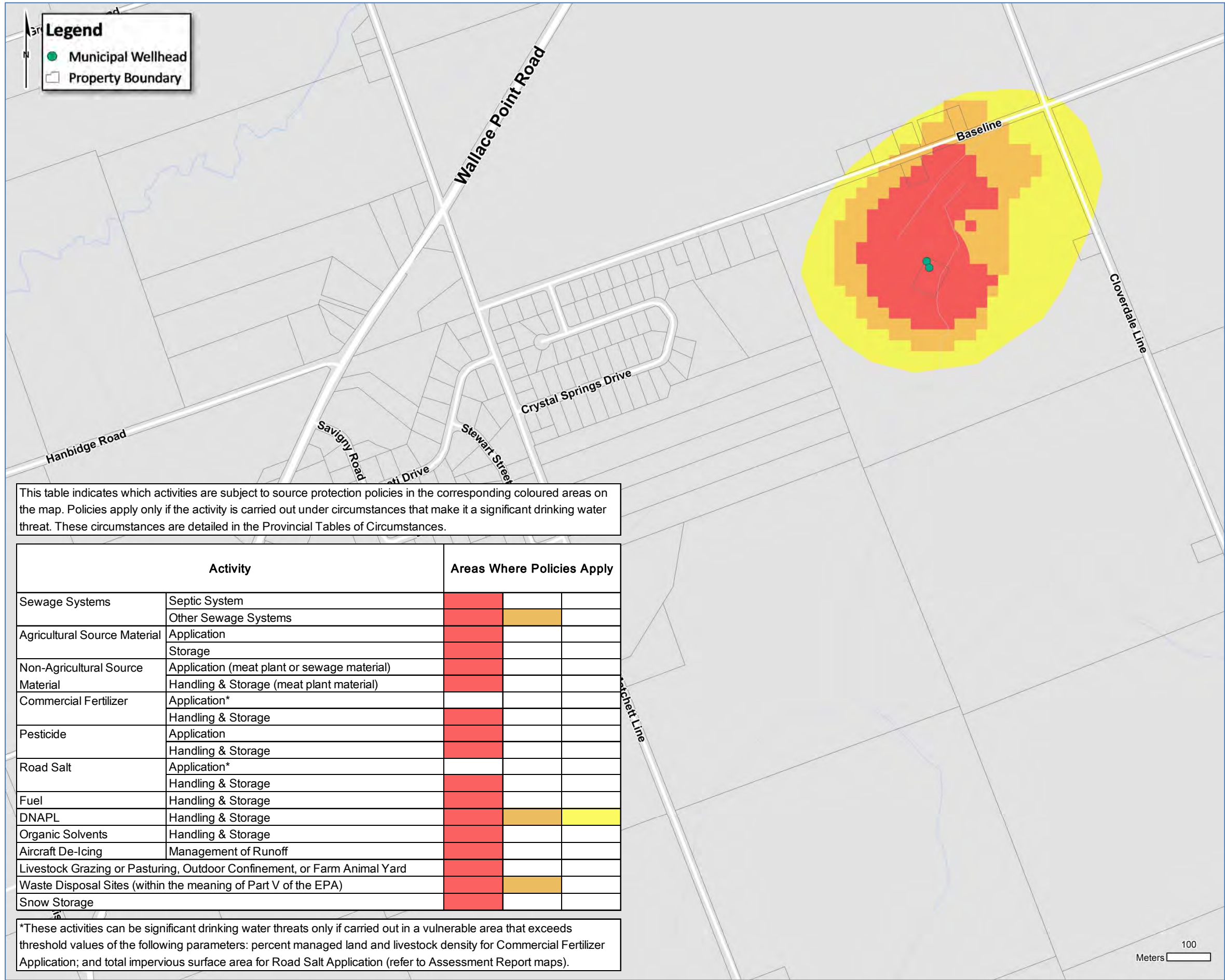


PRODUCED BY Lower Trent Conservation on behalf of the Trent Conservation Coalition Source Protection Committee, 2014.

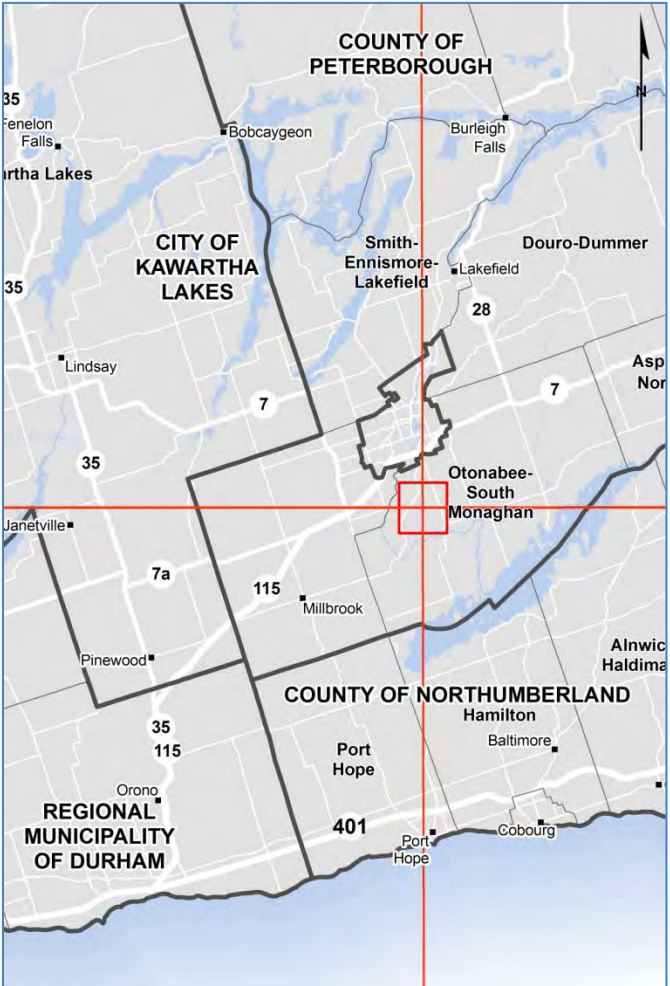
Waterbodies and watercourses located within the extent of an intake protection zone or wellhead protection area are included in that zone.



**Trent Conservation Coalition
Source Protection Region**
www.trentsourceprotection.on.ca



Crystal Springs
Municipal Well System
Otonabee-Peterborough
Source Protection Area
Policy Applicability Map



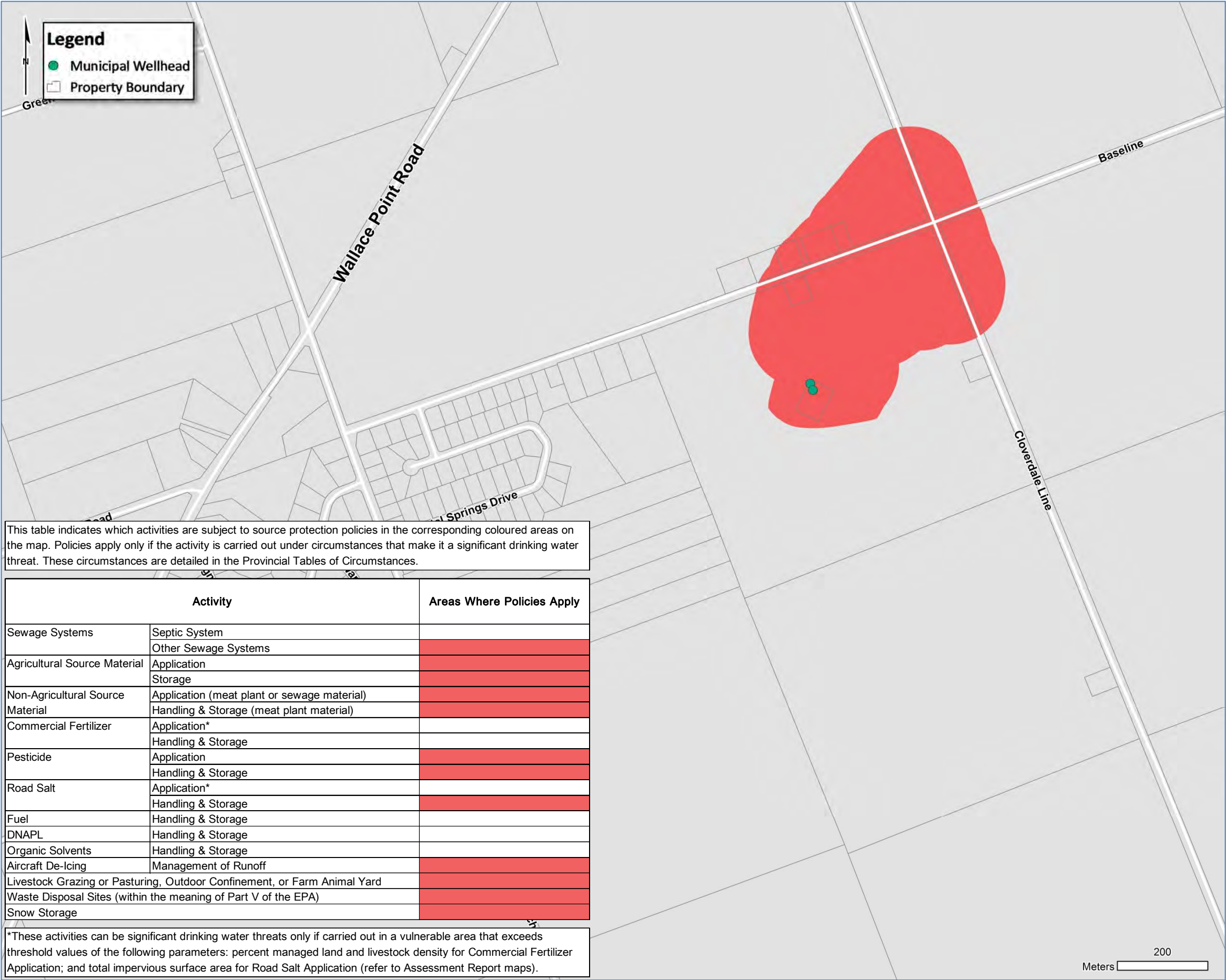
PRODUCED BY Lower Trent Conservation on behalf of the Trent Conservation Coalition Source Protection Committee, 2014.

Waterbodies and watercourses located within the extent of an intake protection zone or wellhead protection area are included in that zone.



Trent Conservation Coalition
Source Protection Region

www.trentsourceprotection.on.ca



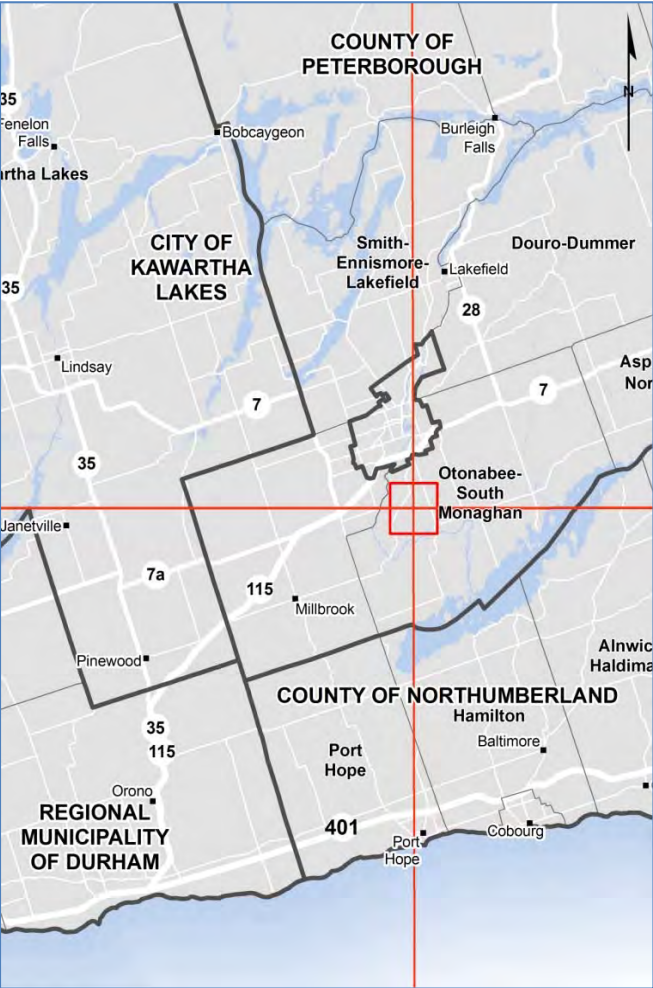
This table indicates which activities are subject to source protection policies in the corresponding coloured areas on the map. Policies apply only if the activity is carried out under circumstances that make it a significant drinking water threat. These circumstances are detailed in the Provincial Tables of Circumstances.

Activity		Areas Where Policies Apply
Sewage Systems	Septic System	
	Other Sewage Systems	
Agricultural Source Material	Application	
	Storage	
Non-Agricultural Source Material	Application (meat plant or sewage material)	
	Handling & Storage (meat plant material)	
Commercial Fertilizer	Application*	
	Handling & Storage	
Pesticide	Application	
	Handling & Storage	
Road Salt	Application*	
	Handling & Storage	
Fuel	Handling & Storage	
DNAPL	Handling & Storage	
Organic Solvents	Handling & Storage	
Aircraft De-Icing	Management of Runoff	
Livestock Grazing or Pasturing, Outdoor Confinement, or Farm Animal Yard		
Waste Disposal Sites (within the meaning of Part V of the EPA)		
Snow Storage		

*These activities can be significant drinking water threats only if carried out in a vulnerable area that exceeds threshold values of the following parameters: percent managed land and livestock density for Commercial Fertilizer Application; and total impervious surface area for Road Salt Application (refer to Assessment Report maps).



Crystal Springs Municipal Well System Otonabee-Peterborough Source Protection Area Policy Applicability Map for WHPA-E



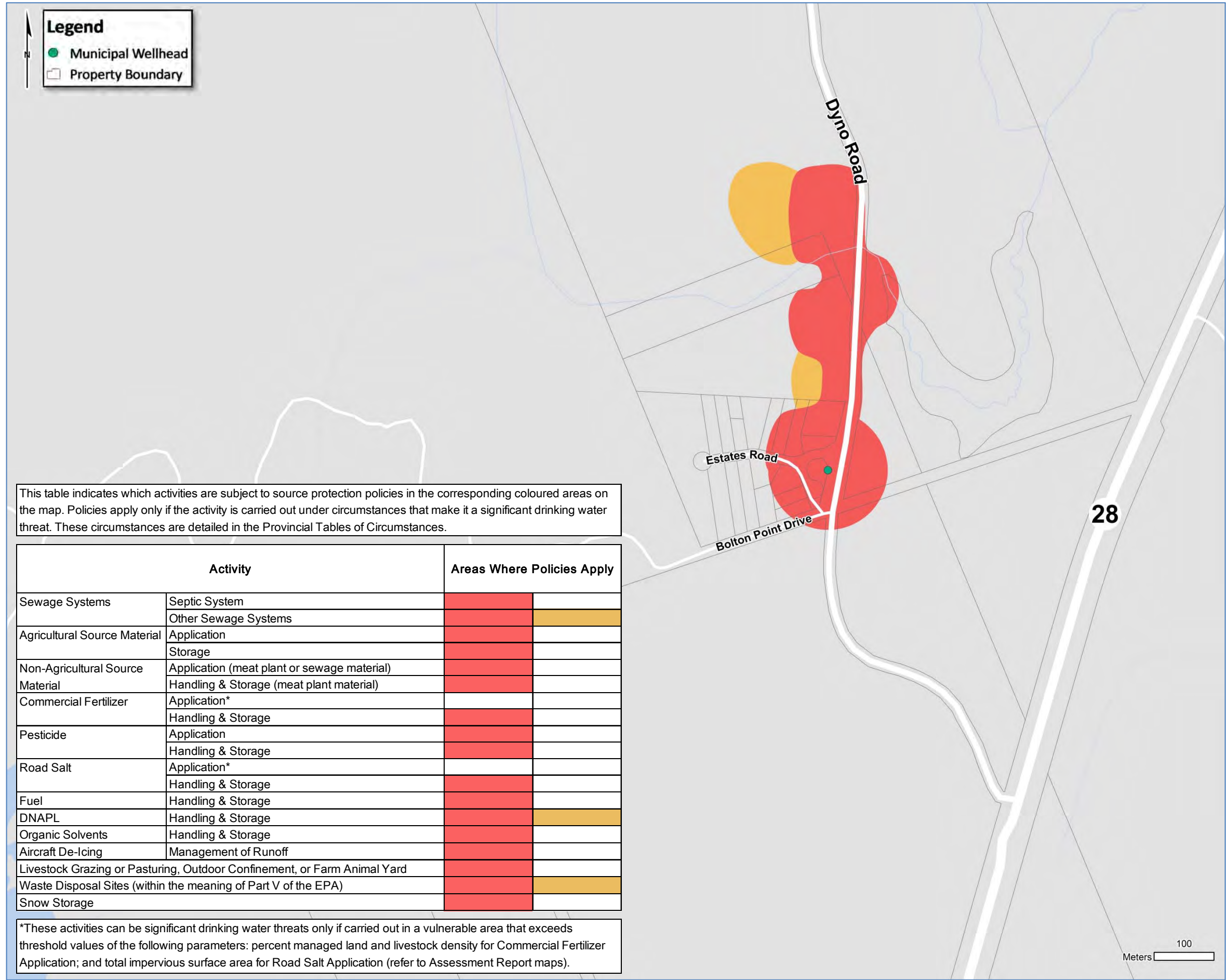
PRODUCED BY Lower Trent Conservation on behalf of the Trent Conservation Coalition Source Protection Committee, 2014.

Waterbodies and watercourses located within the extent of an intake protection zone or wellhead protection area are included in that zone.



Trent Conservation Coalition Source Protection Region

www.trentsourceprotection.on.ca



DRINKING WATER

SOURCE PROTECTION

ACT FOR CLEAN WATER

Dyno Estates

Municipal Well System

Crowe Valley

Source Protection Area

Policy Applicability Map

PRODUCED BY Lower Trent Conservation on behalf of the Trent Conservation Coalition Source Protection Committee, 2014.

Waterbodies and watercourses located within the extent of an intake protection zone or wellhead protection area are included in that zone.

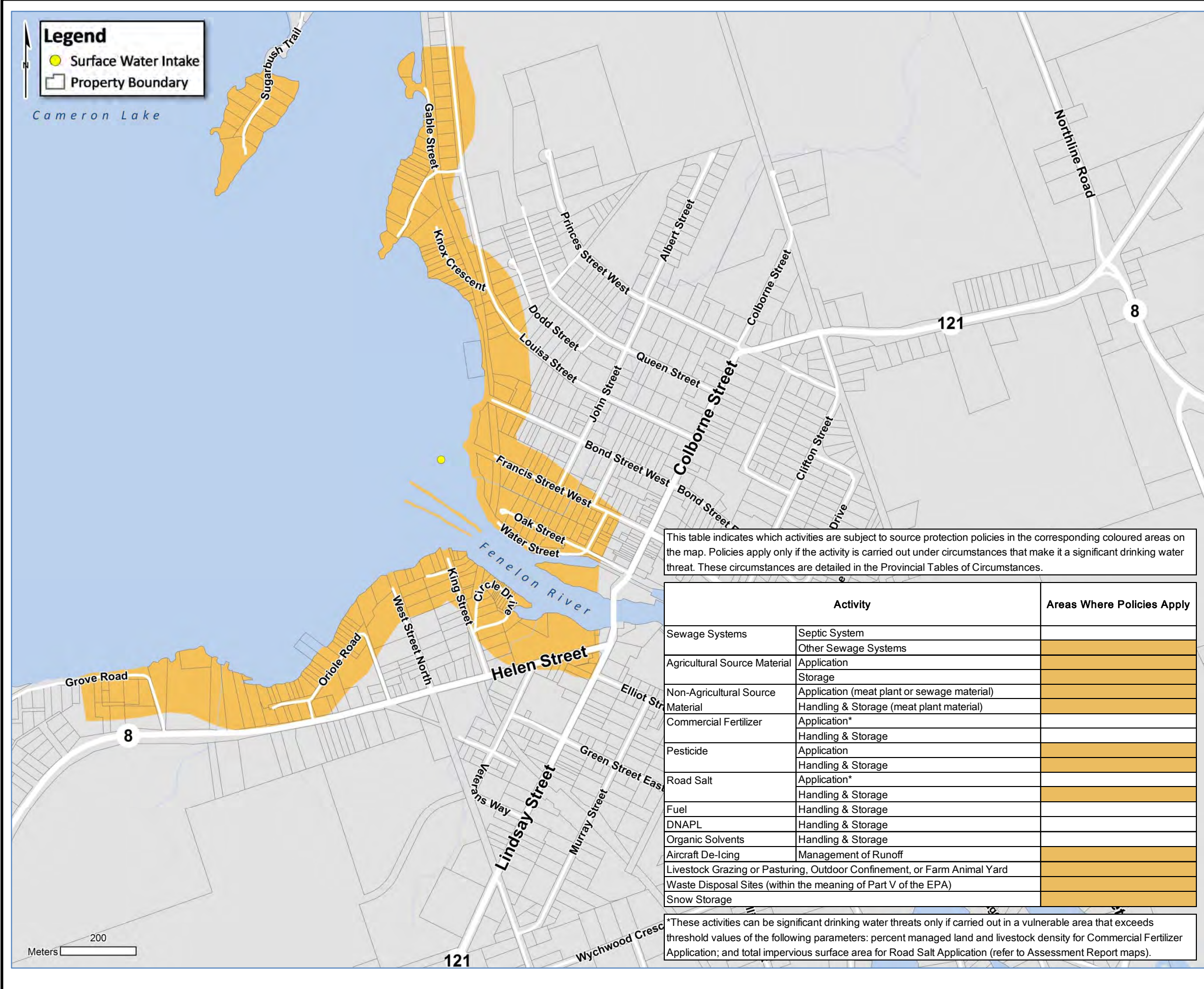
Ontario

Made possible through the support of the Government of Ontario

Trent Conservation Coalition

Source Protection Region

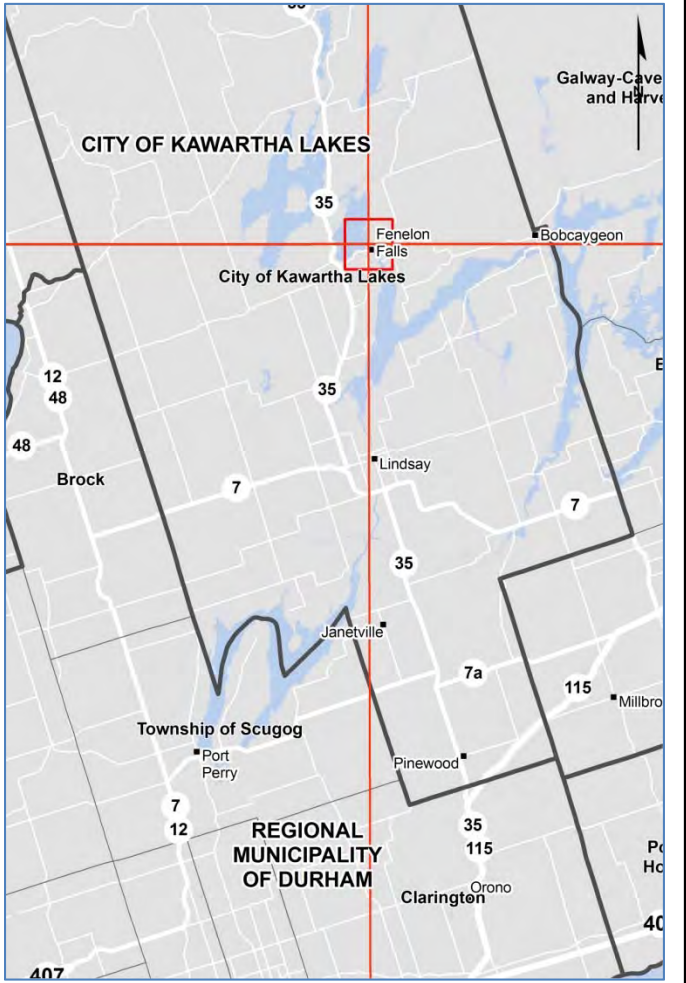
www.trentsourceprotection.on.ca



Fenelon Falls Municipal Surface Water System

Kawartha-Haliburton Source Protection Area

Policy Applicability Map



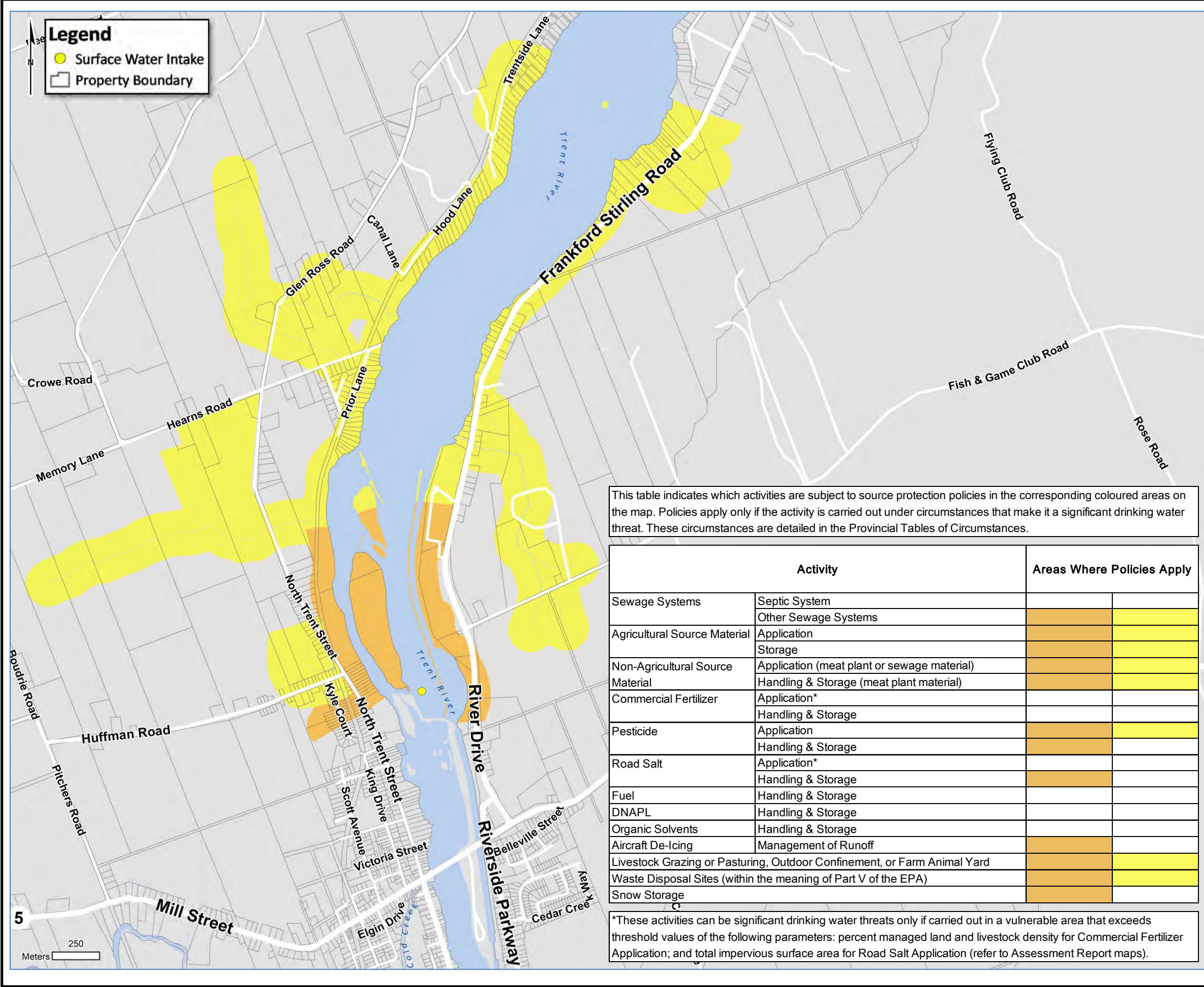
PRODUCED BY Lower Trent Conservation on behalf of the Trent Conservation Coalition Source Protection Committee, 2014.

Waterbodies and watercourses located within the extent of an intake protection zone or wellhead protection area are included in that zone.

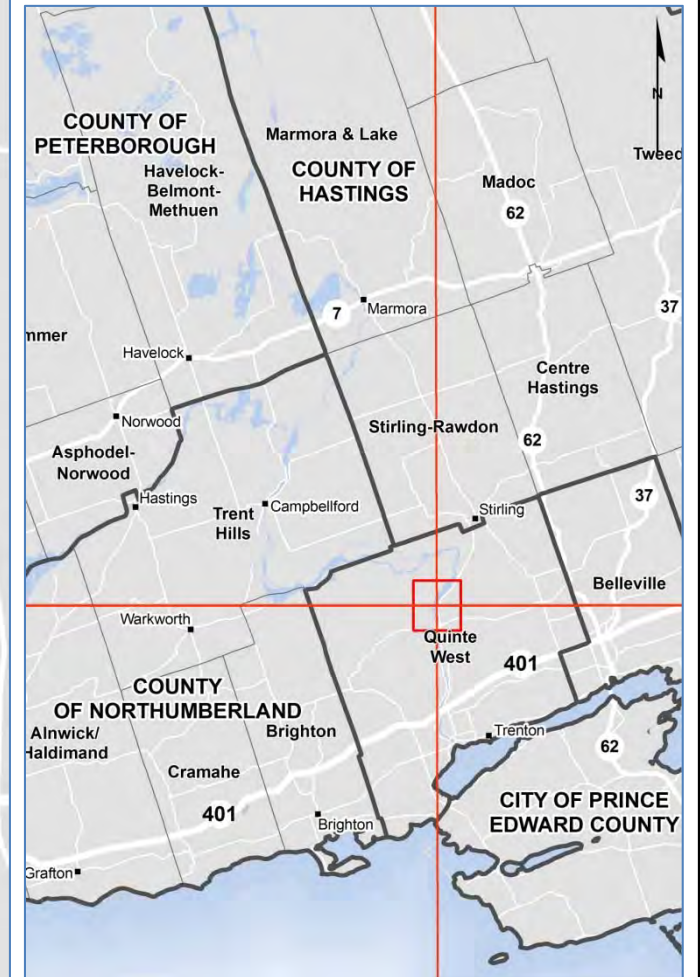


Trent Conservation Coalition Source Protection Region

www.trentsourceprotection.on.ca



Frankford Municipal Surface Water System Lower Trent Source Protection Area Policy Applicability Map



PRODUCED BY Lower Trent Conservation on behalf of the Trent Conservation Coalition Source Protection Committee, 2014.

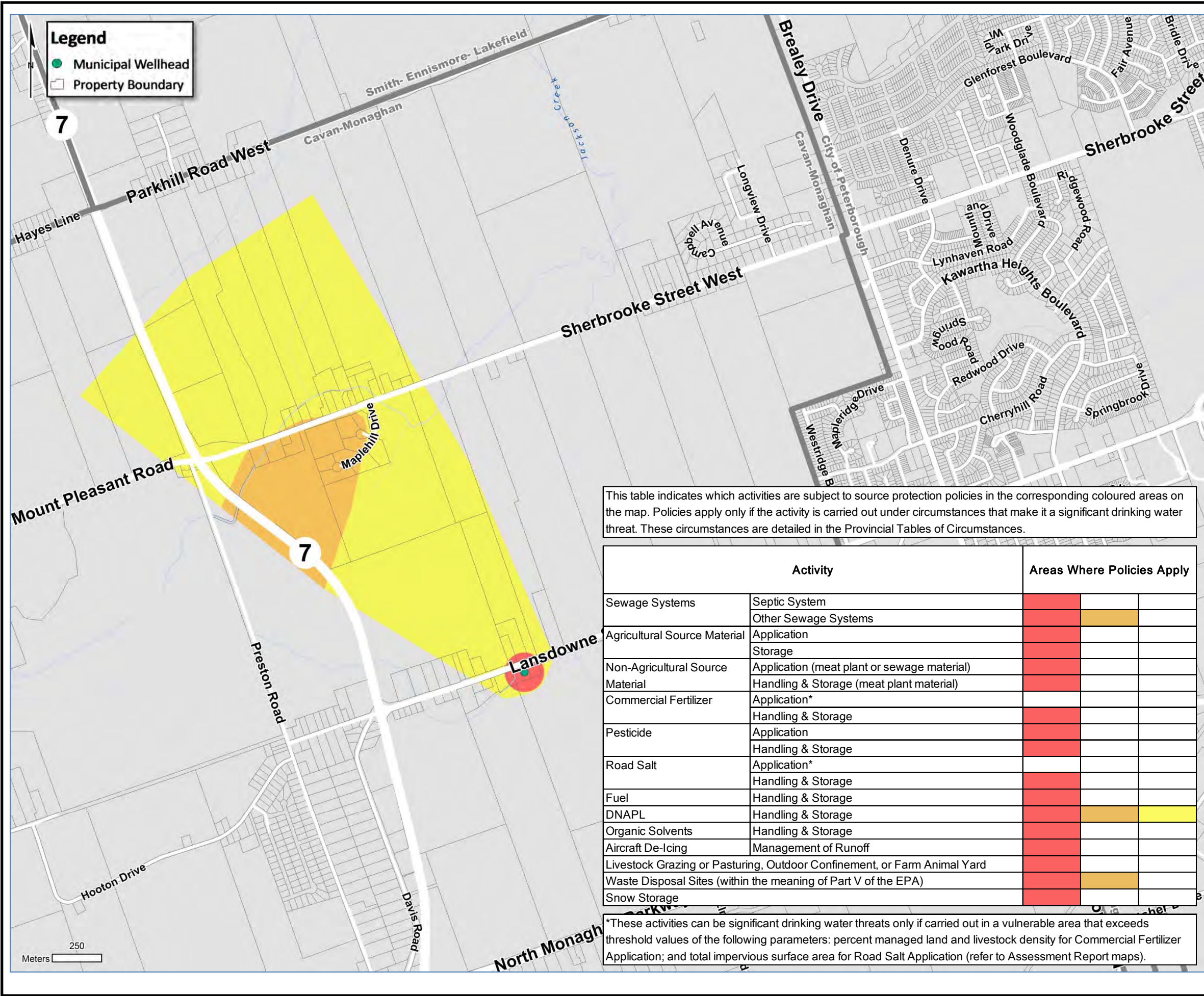
Waterbodies and watercourses located within the extent of an intake protection zone or wellhead protection area are included in that zone.



Made possible through the support of the Government of Ontario

Trent Conservation Coalition Source Protection Region

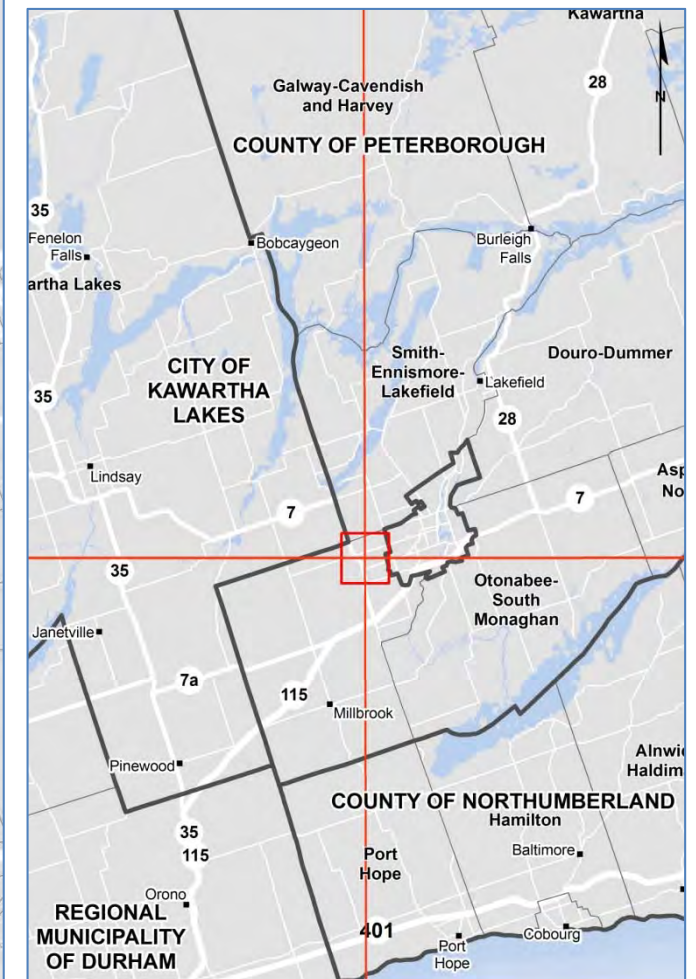
www.trentsourceprotection.on.ca



Lansdowne *Planned* Municipal System

Otonabee-Peterborough Source Protection Area

Policy Applicability Map



PRODUCED BY Lower Trent Conservation on behalf of the Trent Conservation Coalition Source Protection Committee, 2014.

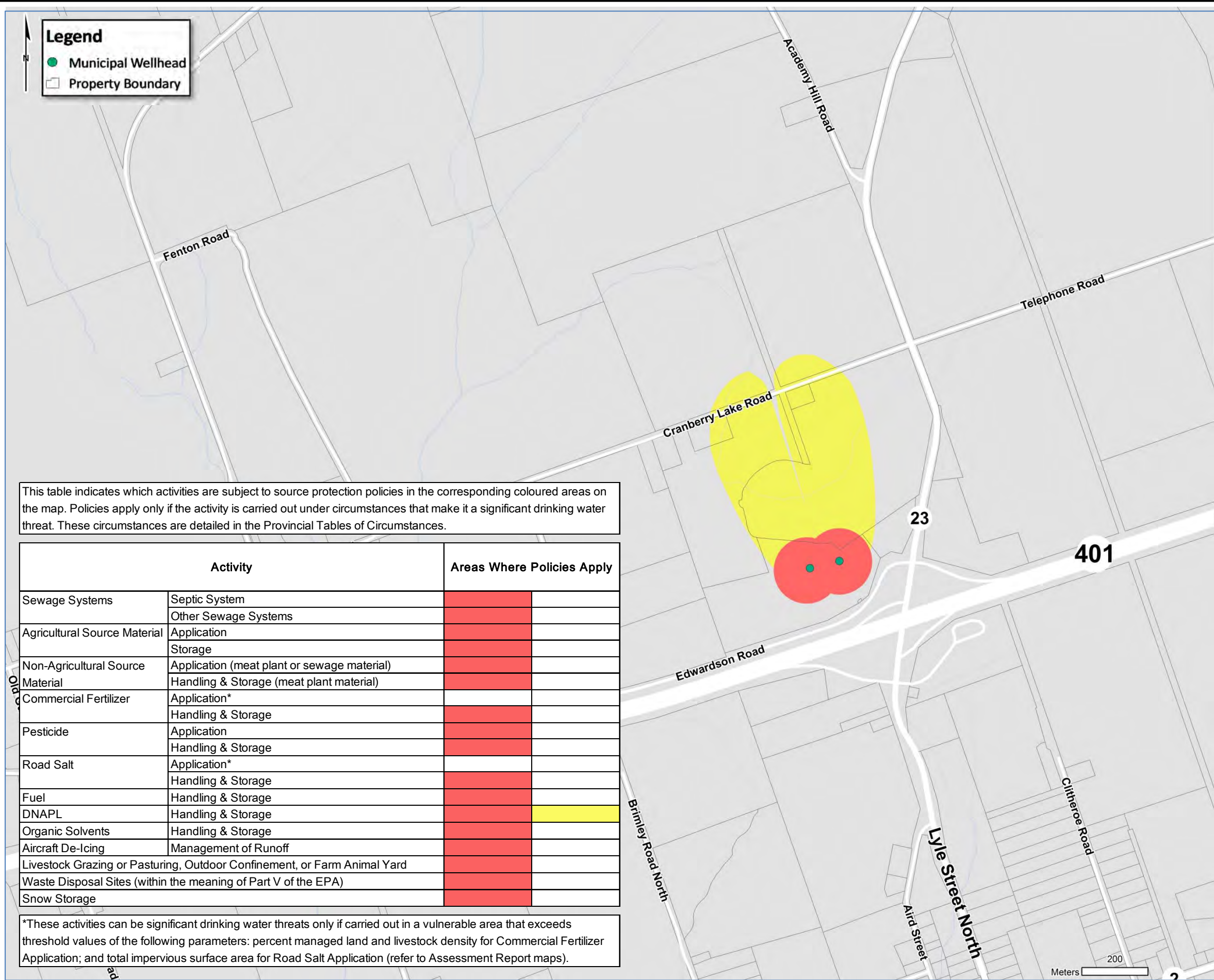
Waterbodies and watercourses located within the extent of an intake protection zone or wellhead protection area are included in that zone.



Ontario
Made possible through the support
of the Government of Ontario

Trent Conservation Coalition Source Protection Region

www.trentsourceprotection.on.ca



This table indicates which activities are subject to source protection policies in the corresponding coloured areas on the map. Policies apply only if the activity is carried out under circumstances that make it a significant drinking water threat. These circumstances are detailed in the Provincial Tables of Circumstances.

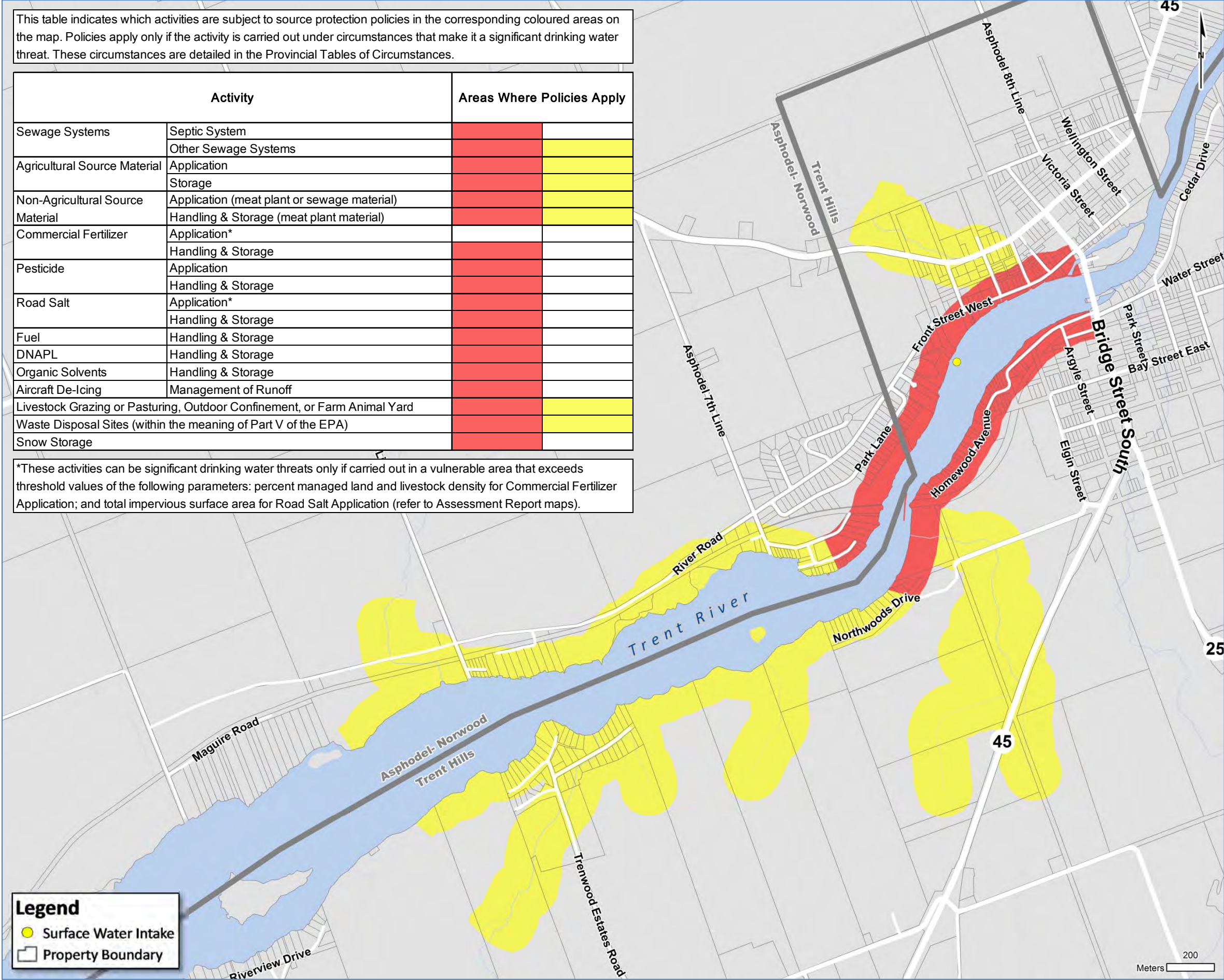
Activity		Areas Where Policies Apply	
Sewage Systems	Septic System		
	Other Sewage Systems		
Agricultural Source Material	Application		
	Storage		
Non-Agricultural Source Material	Application (meat plant or sewage material)		
	Handling & Storage (meat plant material)		
Commercial Fertilizer	Application*		
	Handling & Storage		
Pesticide	Application		
	Handling & Storage		
Road Salt	Application*		
	Handling & Storage		
Fuel	Handling & Storage		
DNAPL	Handling & Storage		
Organic Solvents	Handling & Storage		
Aircraft De-Icing	Management of Runoff		
Livestock Grazing or Pasturing, Outdoor Confinement, or Farm Animal Yard			
Waste Disposal Sites (within the meaning of Part V of the EPA)			
Snow Storage			

*These activities can be significant drinking water threats only if carried out in a vulnerable area that exceeds threshold values of the following parameters: percent managed land and livestock density for Commercial Fertilizer Application; and total impervious surface area for Road Salt Application (refer to Assessment Report maps).

Legend

Surface Water Intake

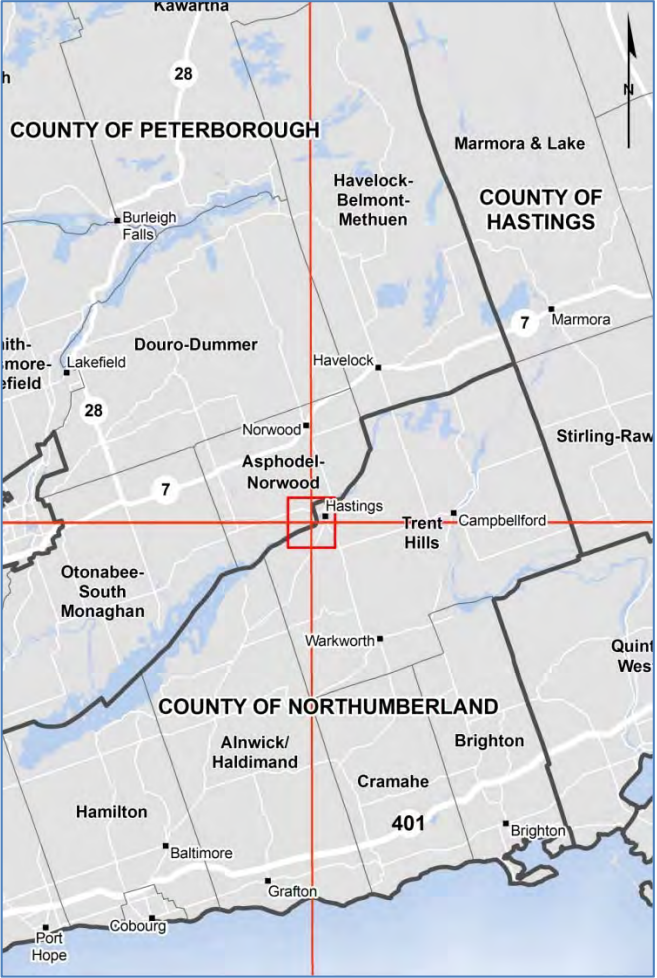
Property Boundary



Hastings Municipal Surface Water System

Otonabee-Peterborough Source Protection Area

Policy Applicability Map



PRODUCED BY Lower Trent Conservation on behalf of the Trent Conservation Coalition Source Protection Committee, 2014.

Waterbodies and watercourses located within the extent of an intake protection zone or wellhead protection area are included in that zone.

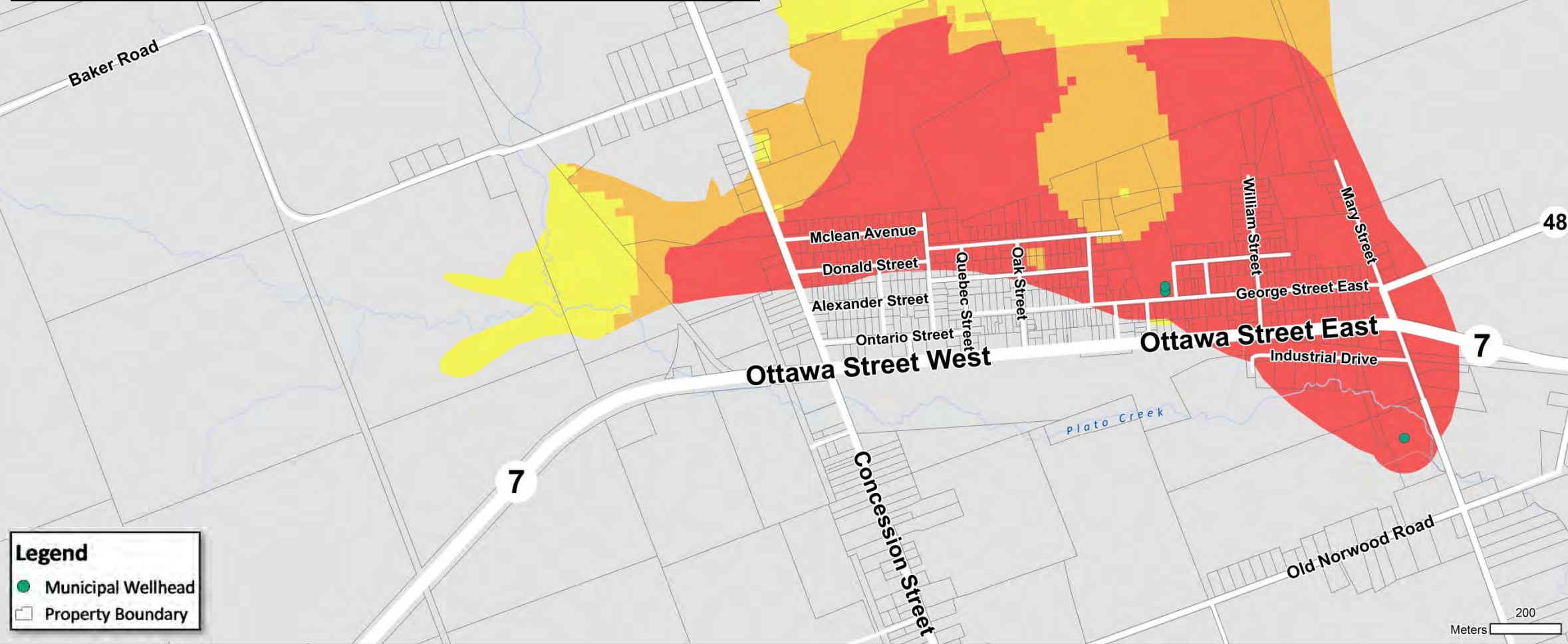


Trent Conservation Coalition
Source Protection Region
www.trentsourceprotection.on.ca

This table indicates which activities are subject to source protection policies in the corresponding coloured areas on the map. Policies apply only if the activity is carried out under circumstances that make it a significant drinking water threat. These circumstances are detailed in the Provincial Tables of Circumstances.

Activity		Areas Where Policies Apply		
Sewage Systems	Septic System			
	Other Sewage Systems			
Agricultural Source Material	Application			
	Storage			
Non-Agricultural Source Material	Application (meat plant or sewage material)			
	Handling & Storage (meat plant material)			
Commercial Fertilizer	Application*			
	Handling & Storage			
Pesticide	Application			
	Handling & Storage			
Road Salt	Application*			
	Handling & Storage			
Fuel	Handling & Storage			
DNAPL	Handling & Storage			
Organic Solvents	Handling & Storage			
Aircraft De-Icing	Management of Runoff			
Livestock Grazing or Pasturing, Outdoor Confinement, or Farm Animal Yard				
Waste Disposal Sites (within the meaning of Part V of the EPA)				
Snow Storage				

*These activities can be significant drinking water threats only if carried out in a vulnerable area that exceeds threshold values of the following parameters: percent managed land and livestock density for Commercial Fertilizer Application; and total impervious surface area for Road Salt Application (refer to Assessment Report maps).



Legend

Municipal Wellhead

Property Boundary



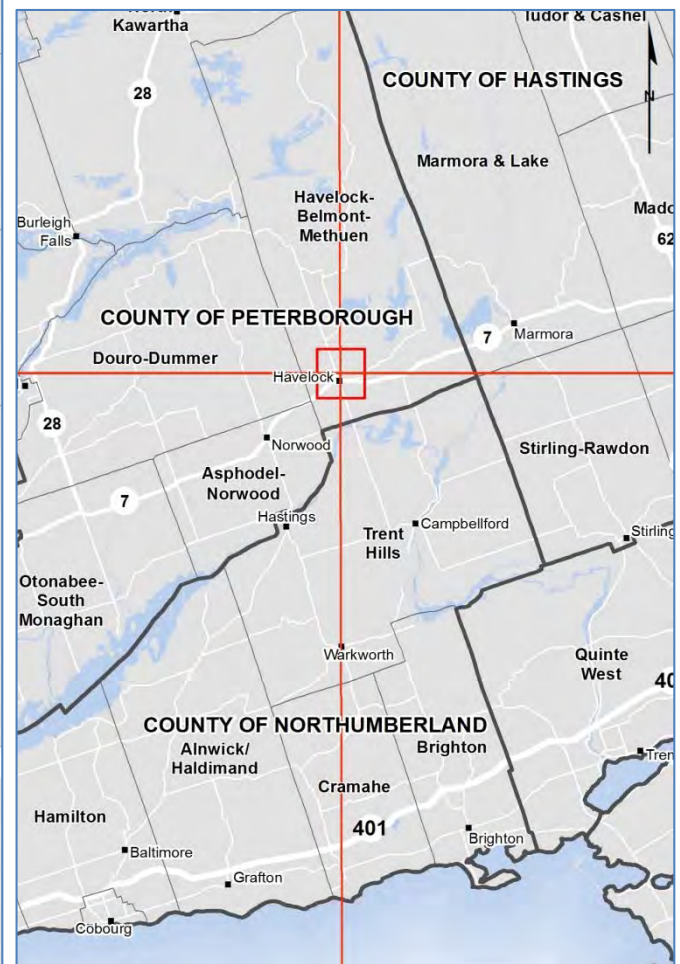
Havelock

Municipal Well System

Crove Valley

Source Protection Area

Policy Applicability Map



PRODUCED BY Lower Trent Conservation on behalf of the Trent Conservation Coalition Source Protection Committee, 2014.

Waterbodies and watercourses located within the extent of an intake protection zone or wellhead protection area are included in that zone.

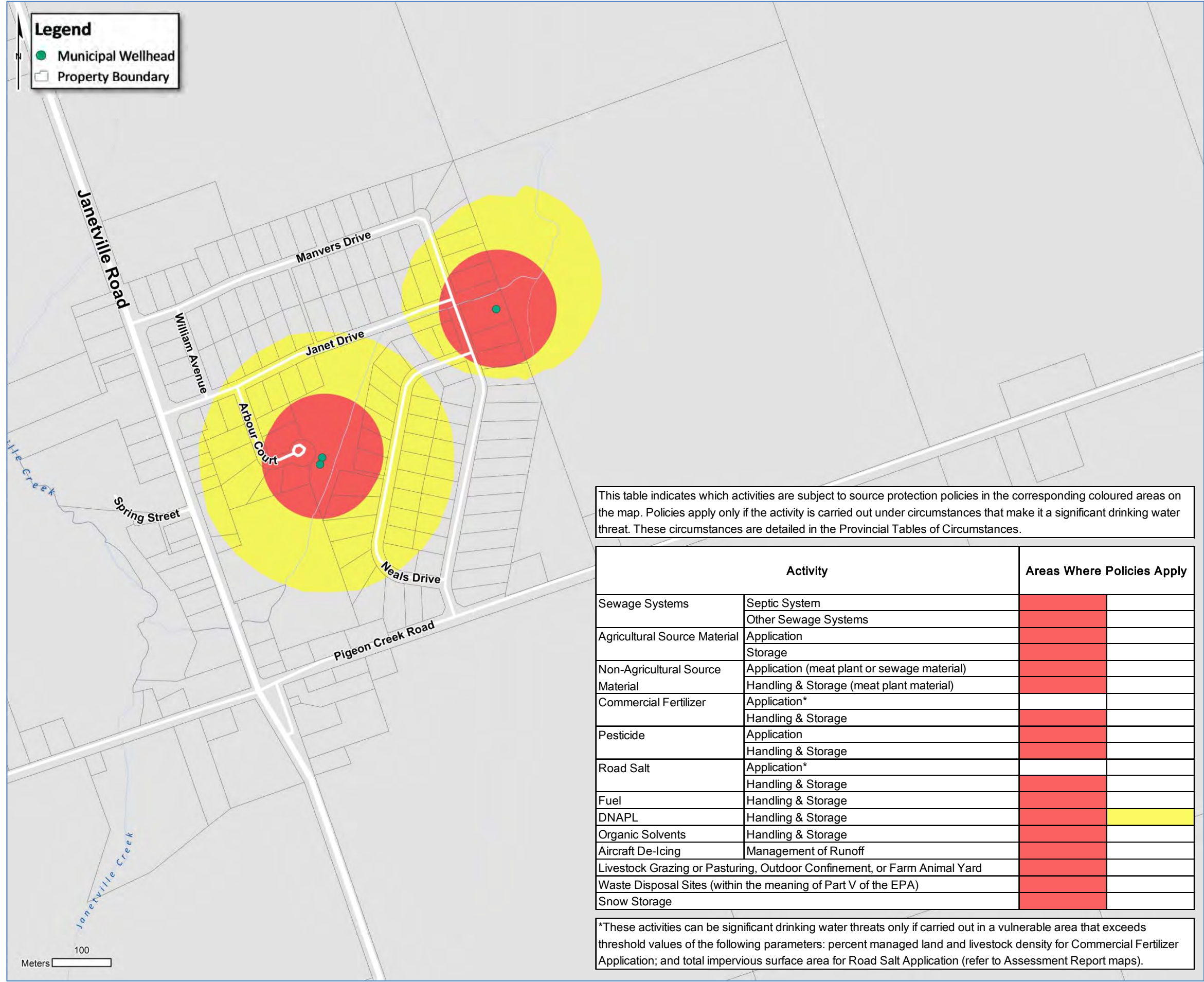


Made possible through the support of the Government of Ontario

Trent Conservation Coalition

Source Protection Region

www.trentsourceprotection.on.ca



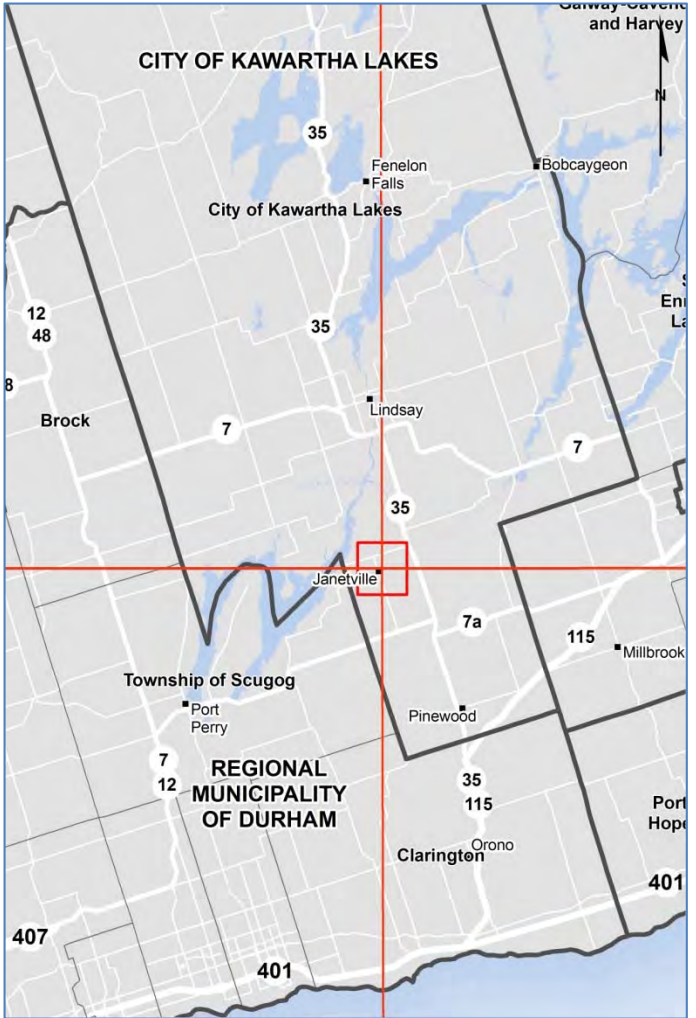
Janetville

Municipal Well System

Kawartha-Haliburton

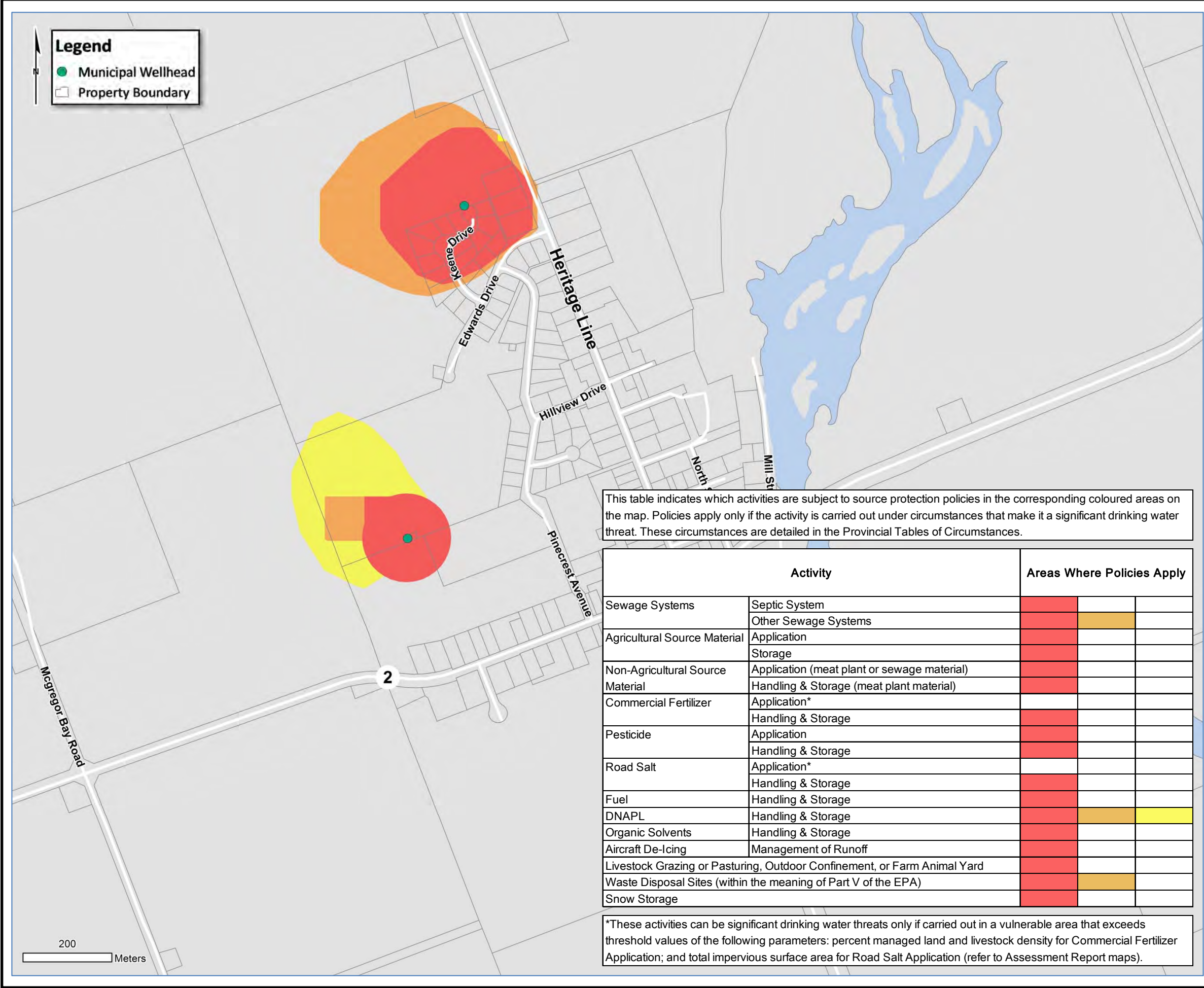
Source Protection Area

Policy Applicability Map



PRODUCED BY Lower Trent Conservation on behalf of the Trent Conservation Coalition Source Protection Committee, 2014.

Waterbodies and watercourses located within the extent of an intake protection zone or wellhead protection area are included in that zone.



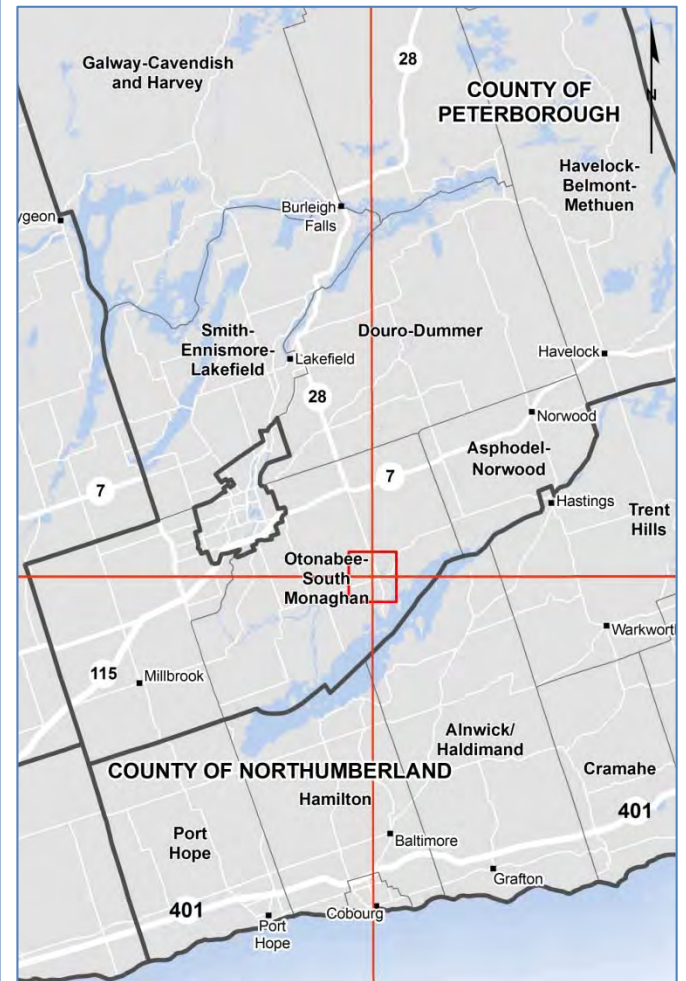
Keene Heights

Municipal Well System

Otonabee-Peterborough

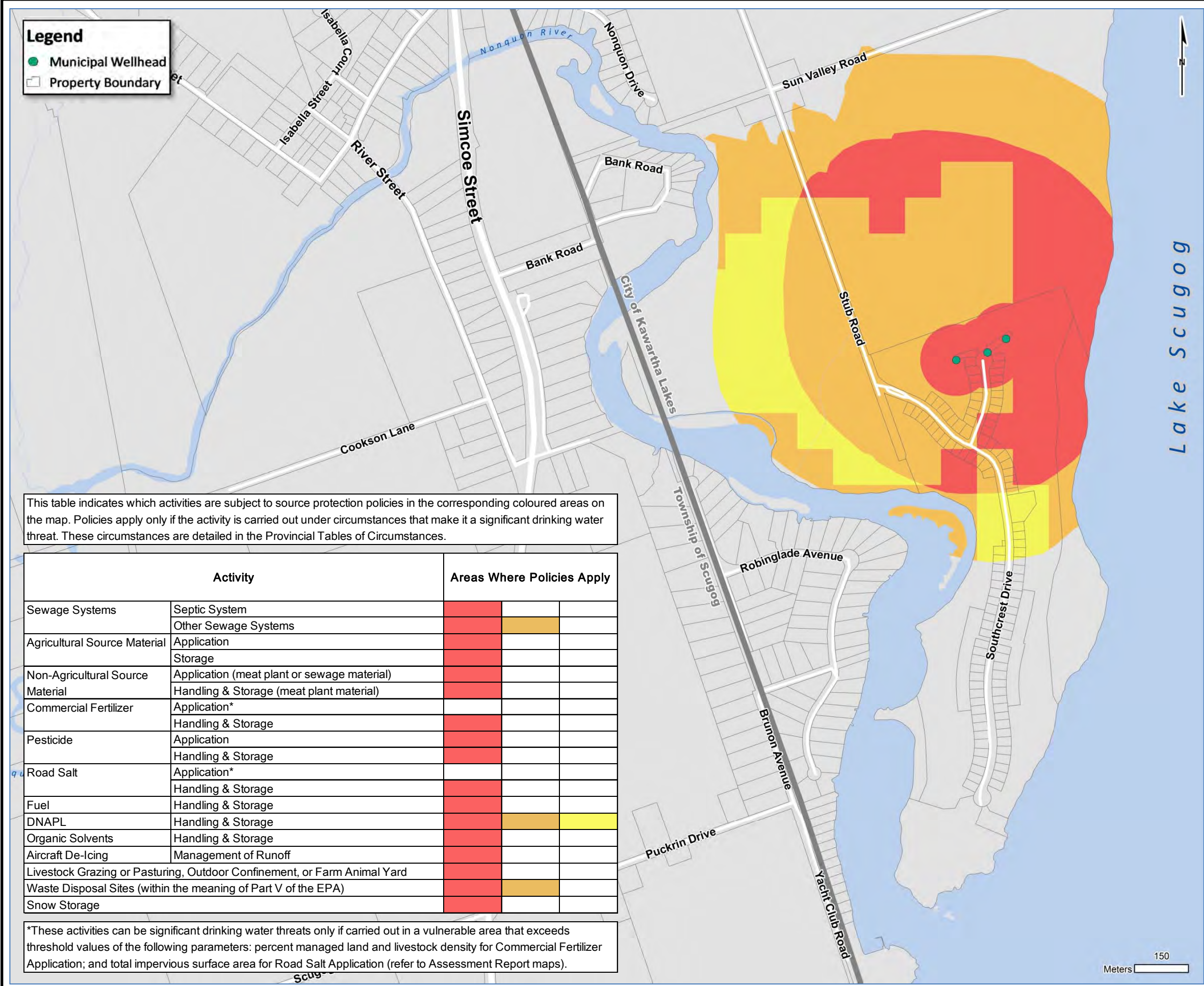
Source Protection Area

Policy Applicability Map



PRODUCED BY Lower Trent Conservation on behalf of the Trent Conservation Coalition Source Protection Committee, 2014.

Waterbodies and watercourses located within the extent of an intake protection zone or wellhead protection area are included in that zone.



DRINKING WATER

SOURCE PROTECTION

ACT FOR CLEAN WATER

Kings Bay

Municipal Well System

Kawartha-Haliburton

Source Protection Area

Policy Applicability Map

PRODUCED BY Lower Trent Conservation on behalf of the Trent Conservation Coalition Source Protection Committee, 2014.

Waterbodies and watercourses located within the extent of an intake protection zone or wellhead protection area are included in that zone.

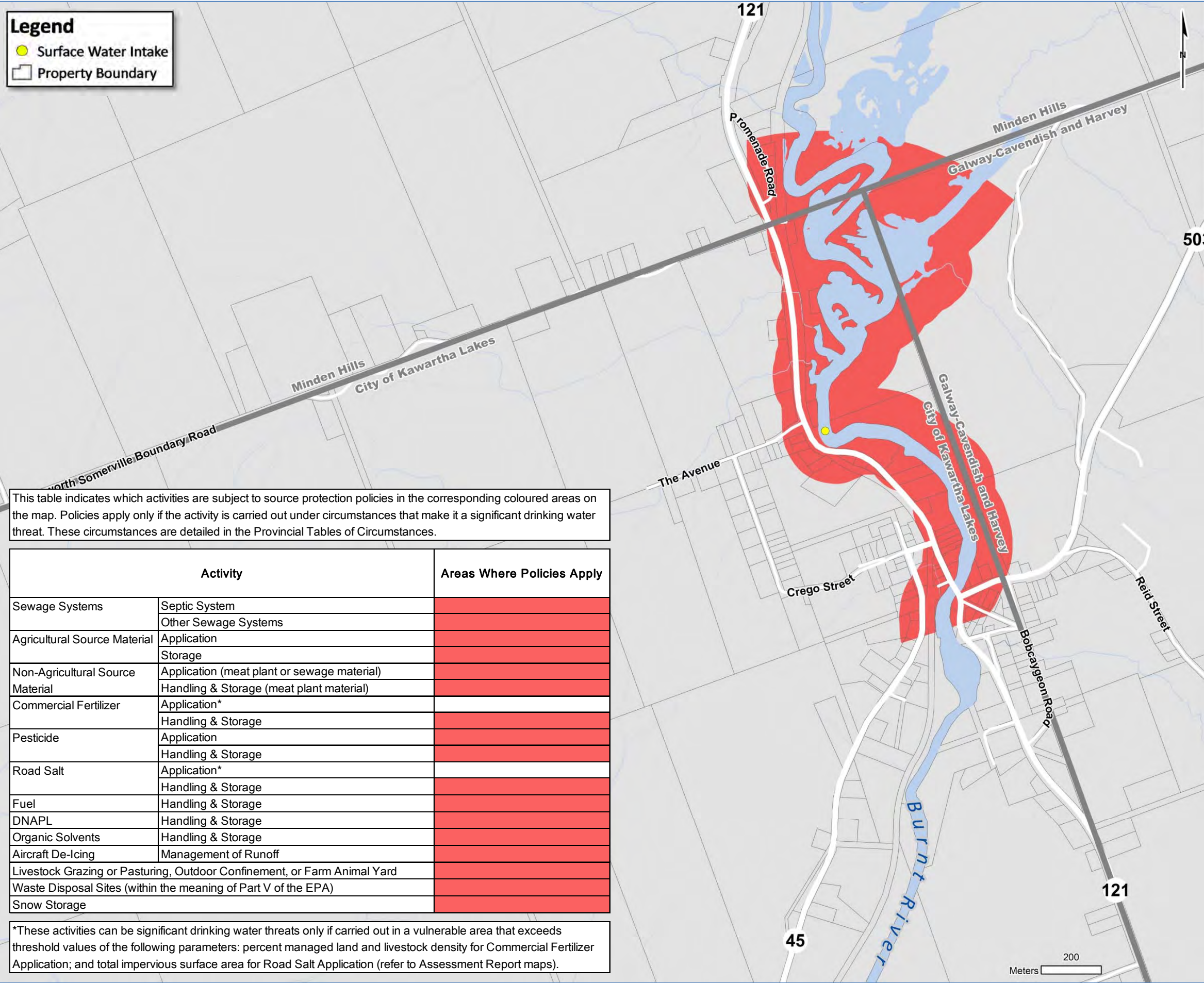
Ontario

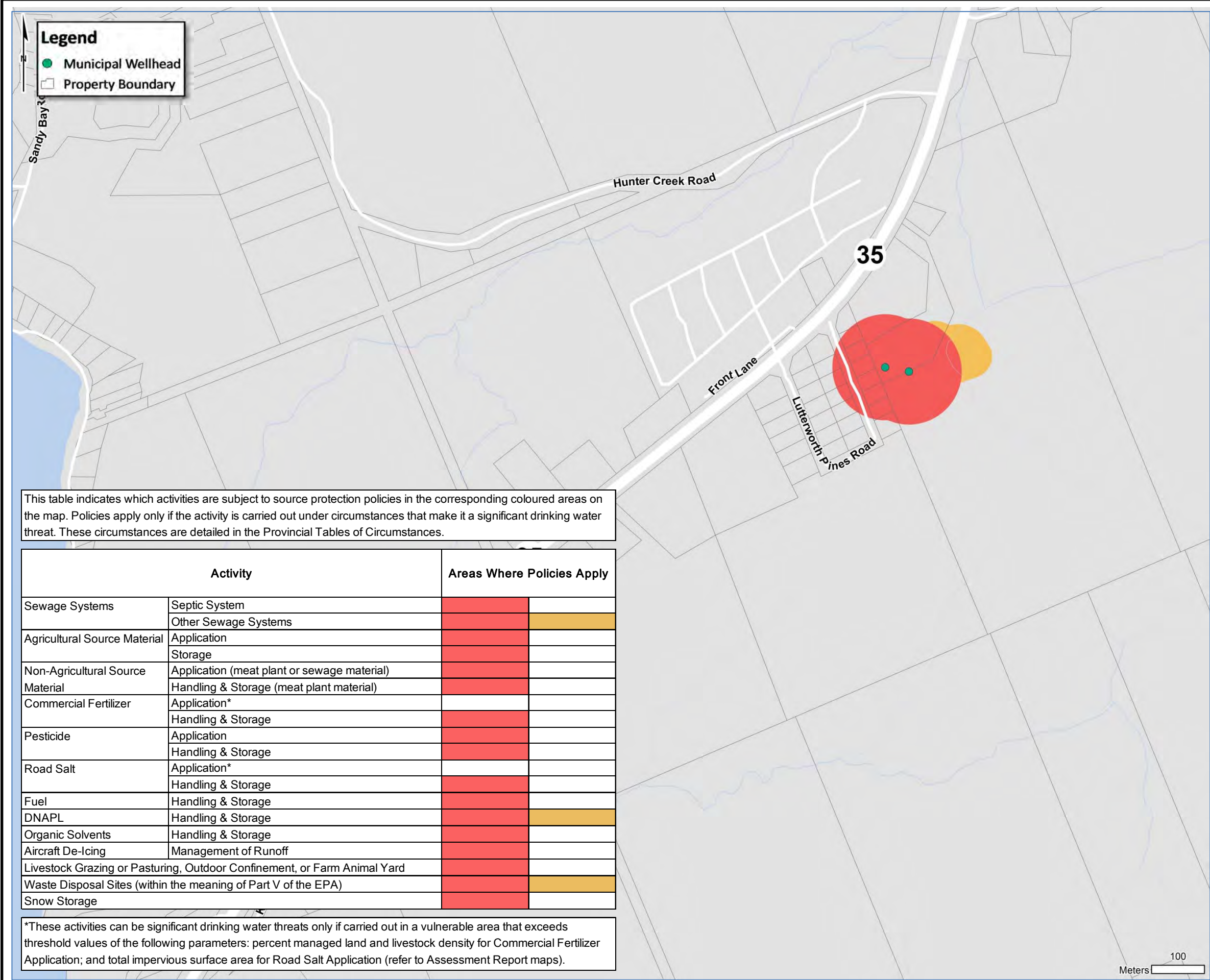
Made possible through the support of the Government of Ontario

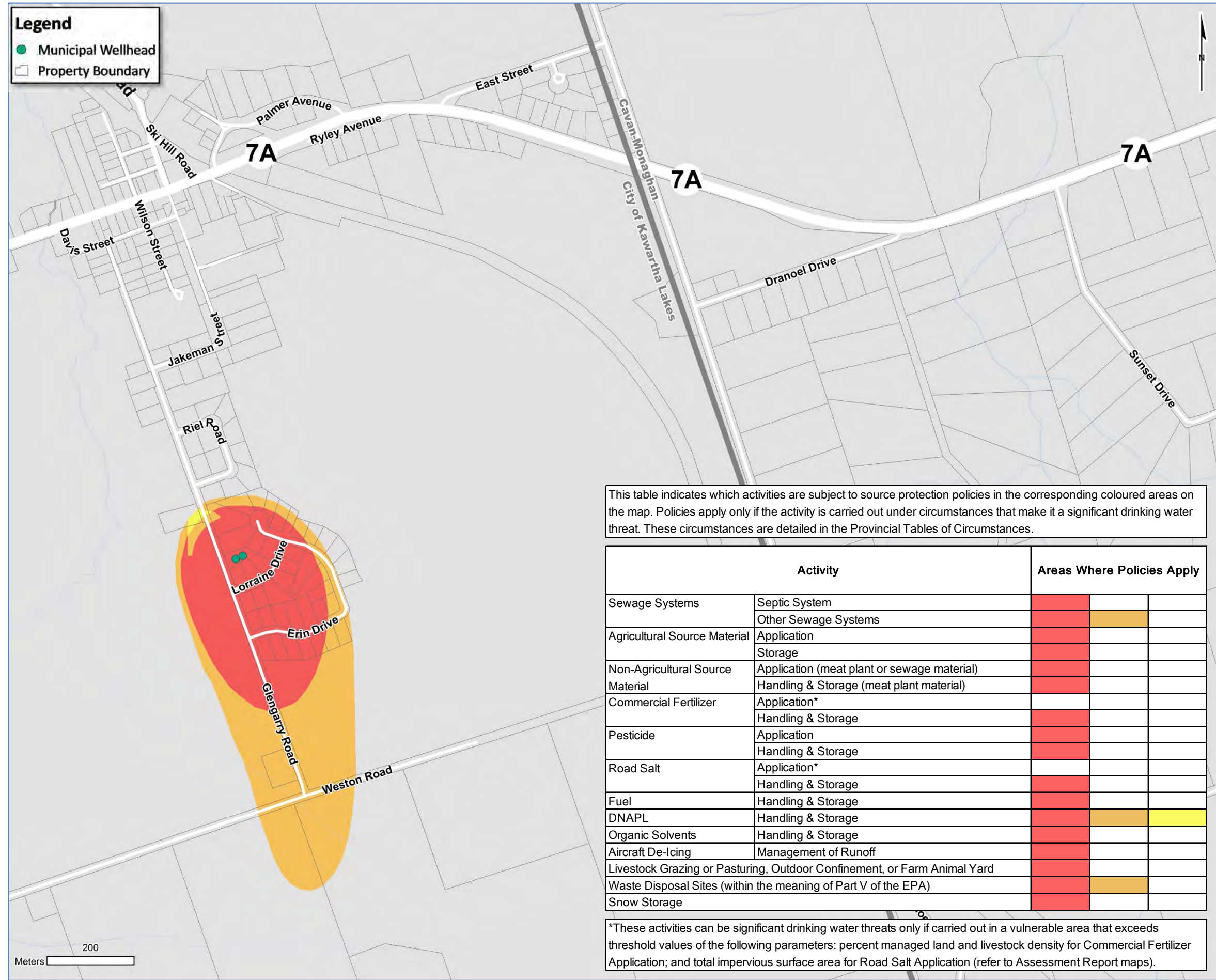
Trent Conservation Coalition

Source Protection Region

www.trentsourceprotection.on.ca







Legend

- Municipal Wellhead
- Property Boundary



Mariposa Estates
Municipal Well System
Kawartha-Haliburton
Source Protection Area
Policy Applicability Map

This table indicates which activities are subject to source protection policies in the corresponding coloured areas on the map. Policies apply only if the activity is carried out under circumstances that make it a significant drinking water threat. These circumstances are detailed in the Provincial Tables of Circumstances.

Activity		Areas Where Policies Apply			
Sewage Systems	Septic System				
	Other Sewage Systems				
Agricultural Source Material	Application				
	Storage				
Non-Agricultural Source Material	Application (meat plant or sewage material)				
	Handling & Storage (meat plant material)				
Commercial Fertilizer	Application*				
	Handling & Storage				
Pesticide	Application				
	Handling & Storage				
Road Salt	Application*				
	Handling & Storage				
Fuel	Handling & Storage				
DNAPL	Handling & Storage				
Organic Solvents	Handling & Storage				
Aircraft De-Icing	Management of Runoff				
Livestock Grazing or Pasturing, Outdoor Confinement, or Farm Animal Yard					
Waste Disposal Sites (within the meaning of Part V of the EPA)					
Snow Storage					

*These activities can be significant drinking water threats only if carried out in a vulnerable area that exceeds threshold values of the following parameters: percent managed land and livestock density for Commercial Fertilizer Application; and total impervious surface area for Road Salt Application (refer to Assessment Report maps).

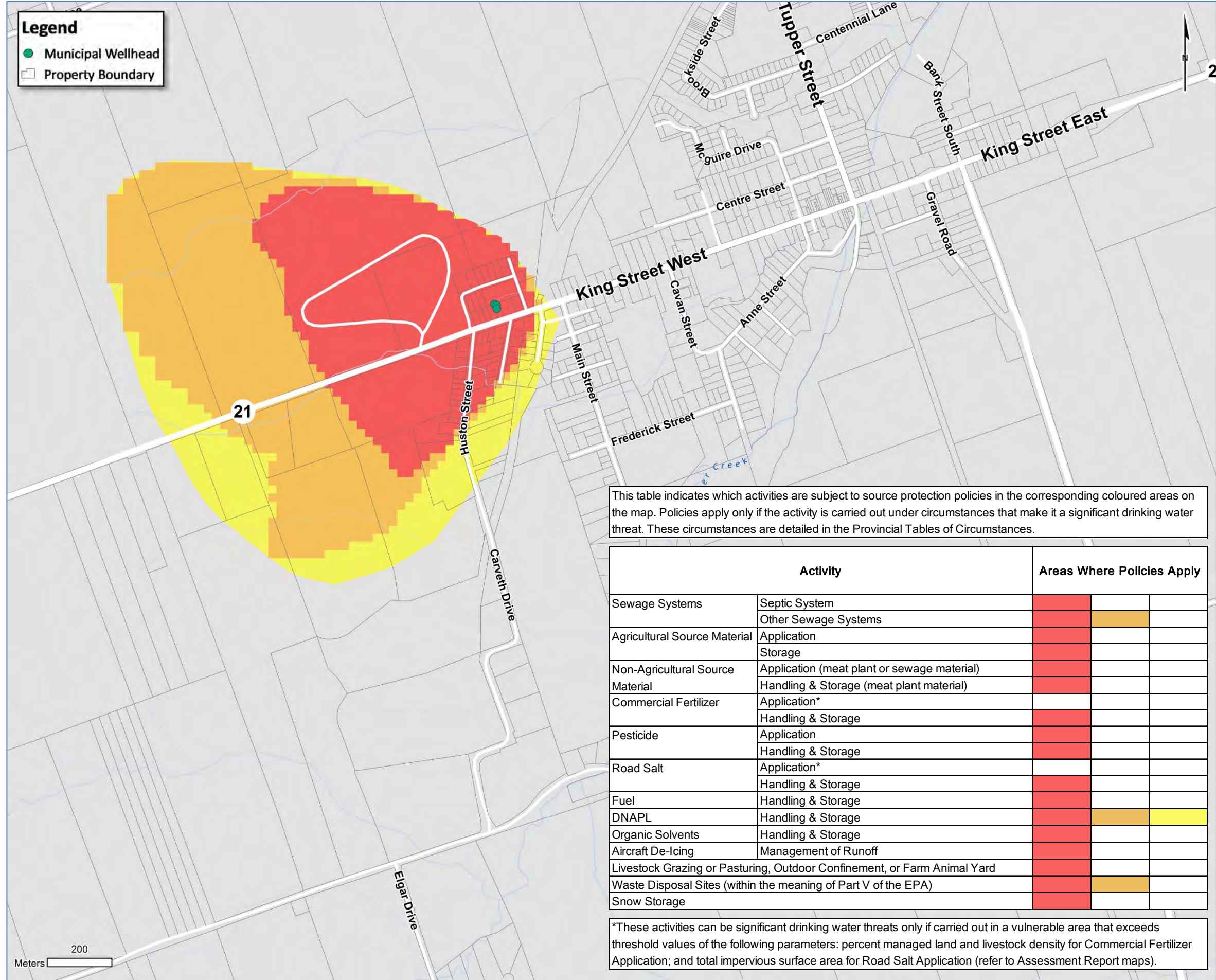


PRODUCED BY Lower Trent Conservation on behalf of the Trent Conservation Coalition Source Protection Committee, 2014.

Waterbodies and watercourses located within the extent of an intake protection zone or wellhead protection area are included in that zone.



Trent Conservation Coalition
Source Protection Region
www.trentsourceprotection.on.ca



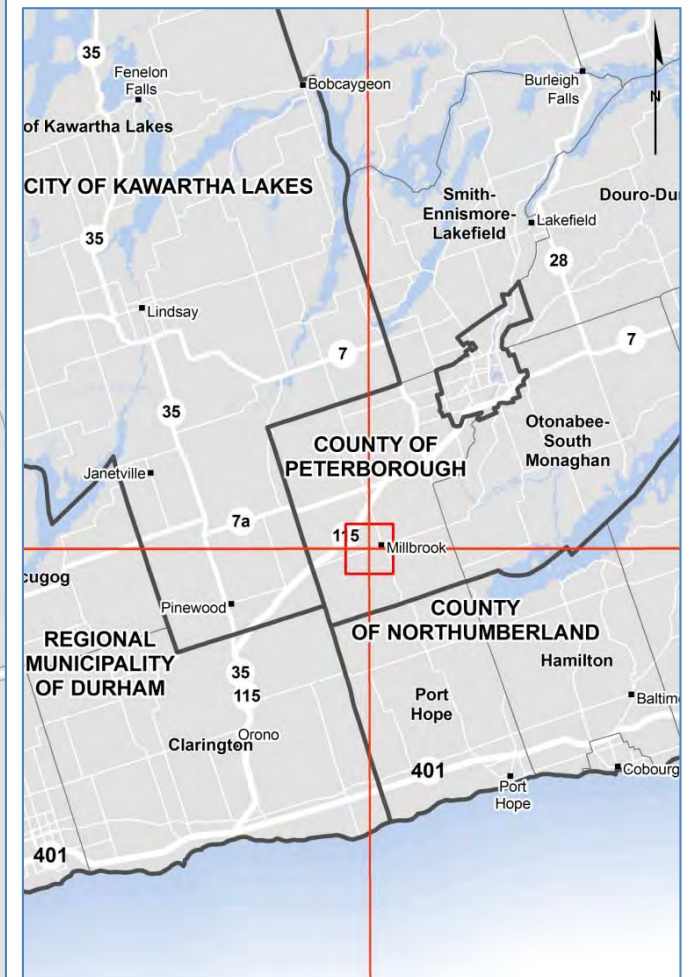
Millbrook

Municipal Well System

Otonabee-Peterborough

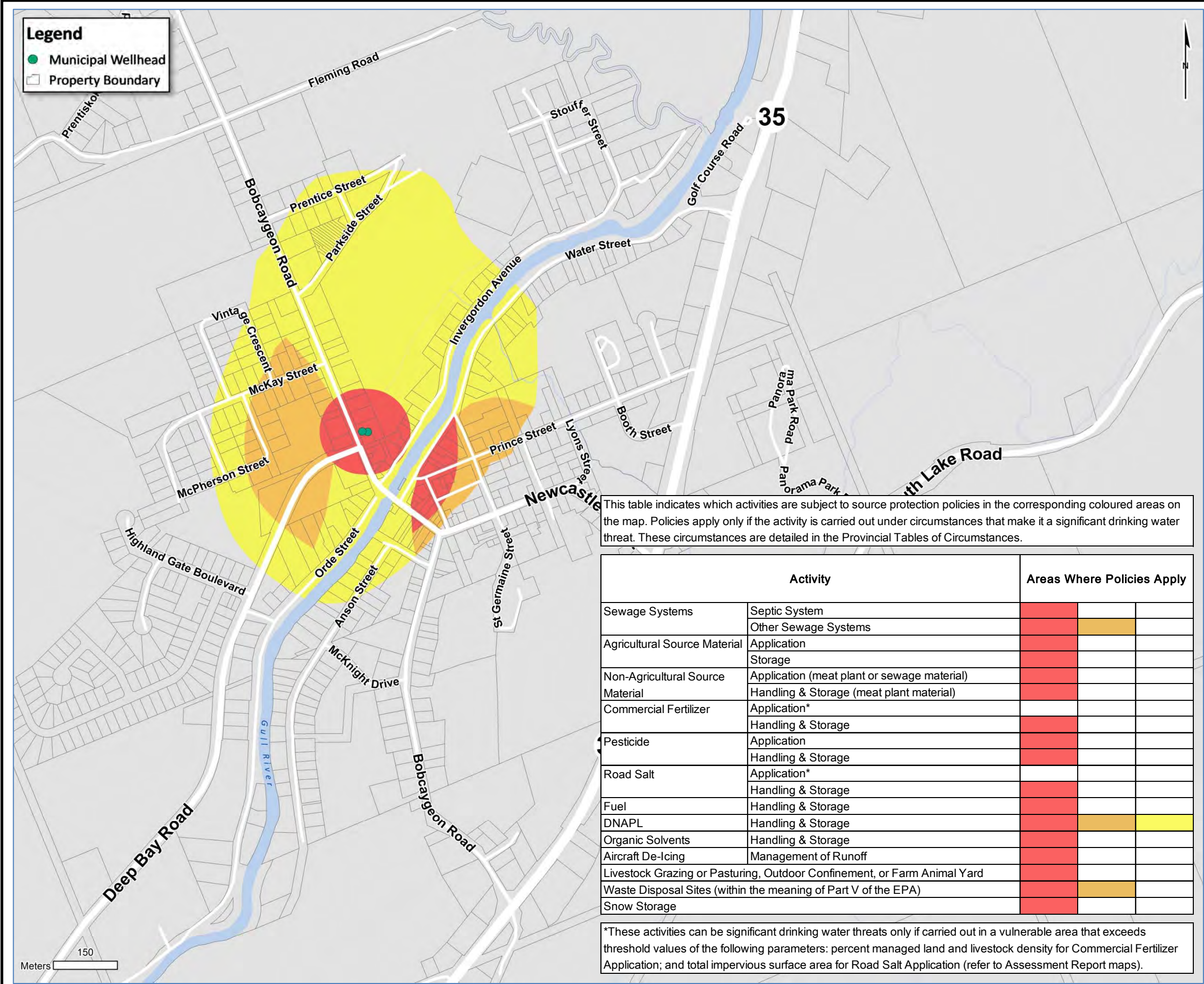
Source Protection Area

Policy Applicability Map



PRODUCED BY Lower Trent Conservation on behalf of the Trent Conservation Coalition Source Protection Committee, 2014.

Waterbodies and watercourses located within the extent of an intake protection zone or wellhead protection area are included in that zone.



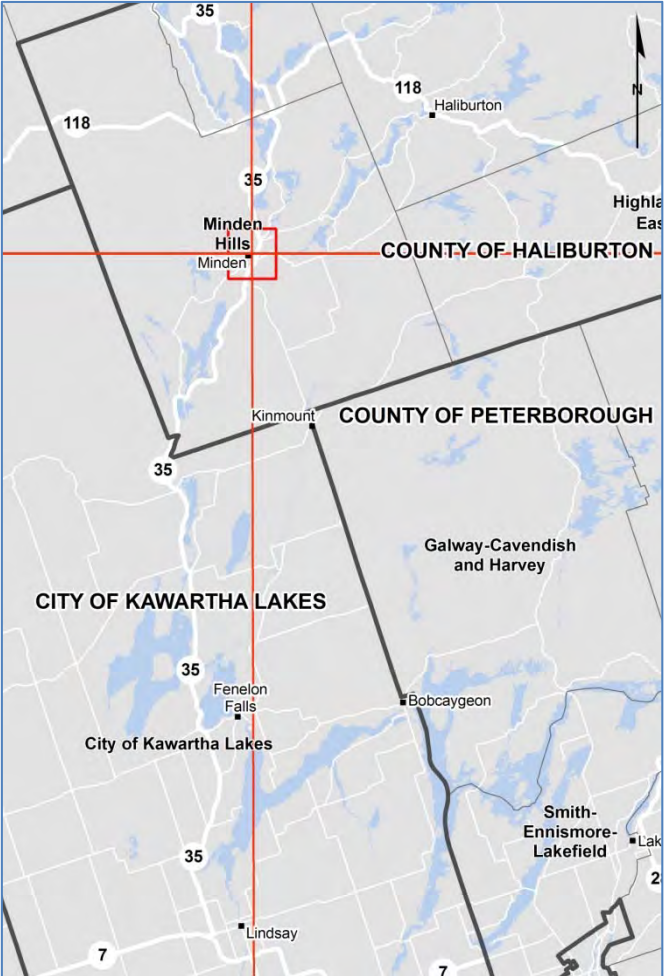
Minden

Municipal Well System

Kawartha-Haliburton

Source Protection Area

Policy Applicability Map



PRODUCED BY Lower Trent Conservation on behalf of the Trent Conservation Coalition Source Protection Committee, 2014.

Waterbodies and watercourses located within the extent of an intake protection zone or wellhead protection area are included in that zone.



Trent Conservation Coalition

Source Protection Region

www.trentsourceprotection.on.ca

Legend

- Surface Water Intake
- Property Boundary



Norland Municipal Surface Water System

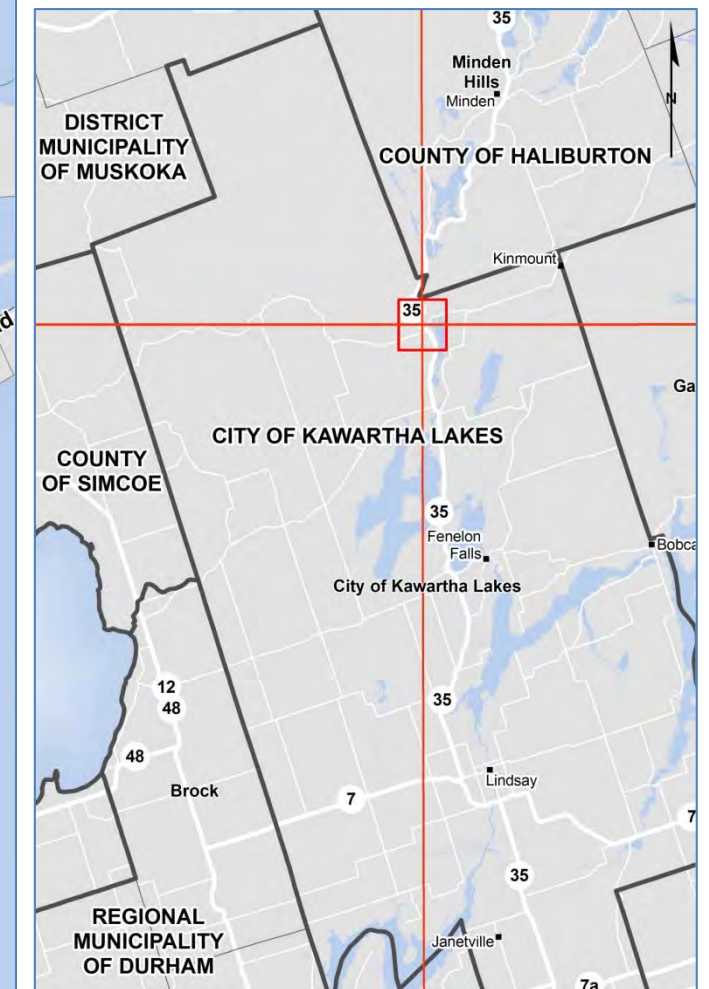
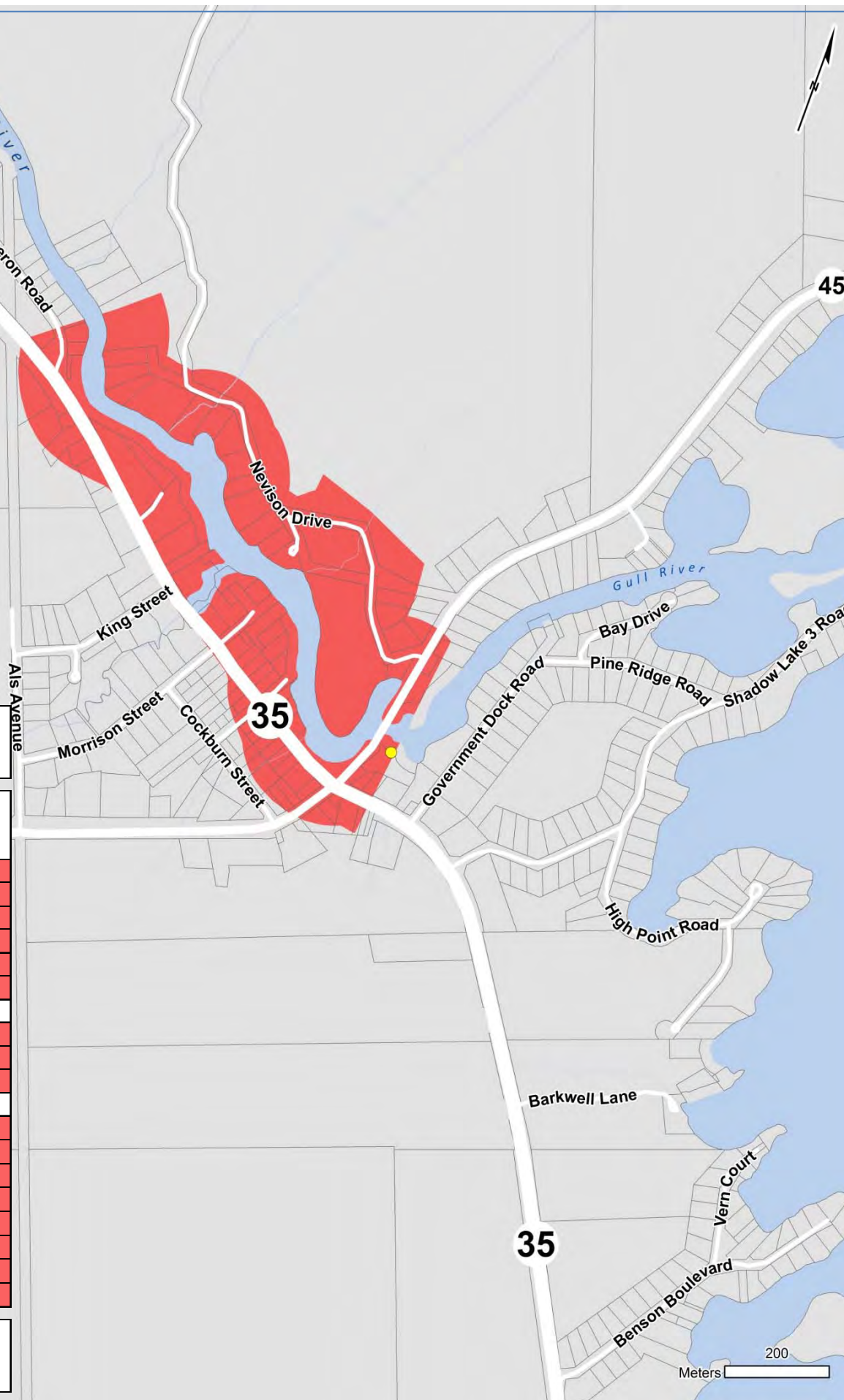
Kawartha-Haliburton Source Protection Area

Policy Applicability Map

This table indicates which activities are subject to source protection policies in the corresponding coloured areas on the map. Policies apply only if the activity is carried out under circumstances that make it a significant drinking water threat. These circumstances are detailed in the Provincial Tables of Circumstances.

Activity		Areas Where Policies Apply
Sewage Systems	Septic System	
	Other Sewage Systems	
Agricultural Source Material	Application	
	Storage	
Non-Agricultural Source Material	Application (meat plant or sewage material)	
	Handling & Storage (meat plant material)	
Commercial Fertilizer	Application*	
	Handling & Storage	
Pesticide	Application	
	Handling & Storage	
Road Salt	Application*	
	Handling & Storage	
Fuel	Handling & Storage	
DNAPL	Handling & Storage	
Organic Solvents	Handling & Storage	
Aircraft De-Icing	Management of Runoff	
Livestock Grazing or Pasturing, Outdoor Confinement, or Farm Animal Yard		
Waste Disposal Sites (within the meaning of Part V of the EPA)		
Snow Storage		

*These activities can be significant drinking water threats only if carried out in a vulnerable area that exceeds threshold values of the following parameters: percent managed land and livestock density for Commercial Fertilizer Application; and total impervious surface area for Road Salt Application (refer to Assessment Report maps).



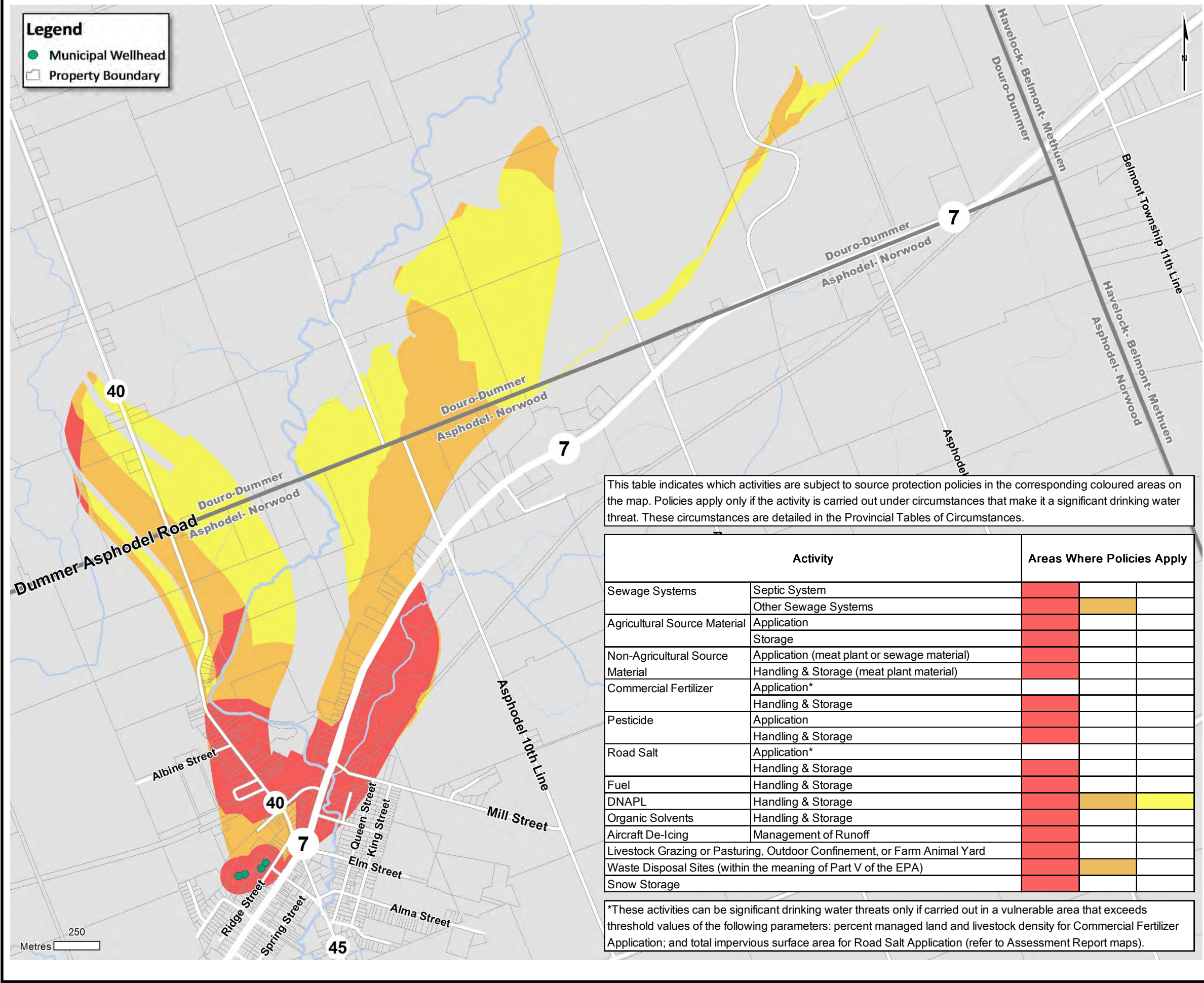
PRODUCED BY Lower Trent Conservation on behalf of the Trent Conservation Coalition Source Protection Committee, 2014.

Waterbodies and watercourses located within the extent of an intake protection zone or wellhead protection area are included in that zone.

Ontario
Made possible through the support of the Government of Ontario

Trent Conservation Coalition Source Protection Region

www.trentsourceprotection.on.ca



DRINKING WATER

SOURCE PROTECTION

ACT FOR CLEAN WATER

Norwood

Municipal Well System

Otonabee-Peterborough

Source Protection Area

Policy Applicability Map

PRODUCED BY Lower Trent Conservation on behalf of the Trent Conservation Coalition Source Protection Committee, 2018.

Waterbodies and watercourses located within the extent of an intake protection zone or wellhead protection area are included in that zone.

Ontario

Made possible through the support of the Government of Ontario

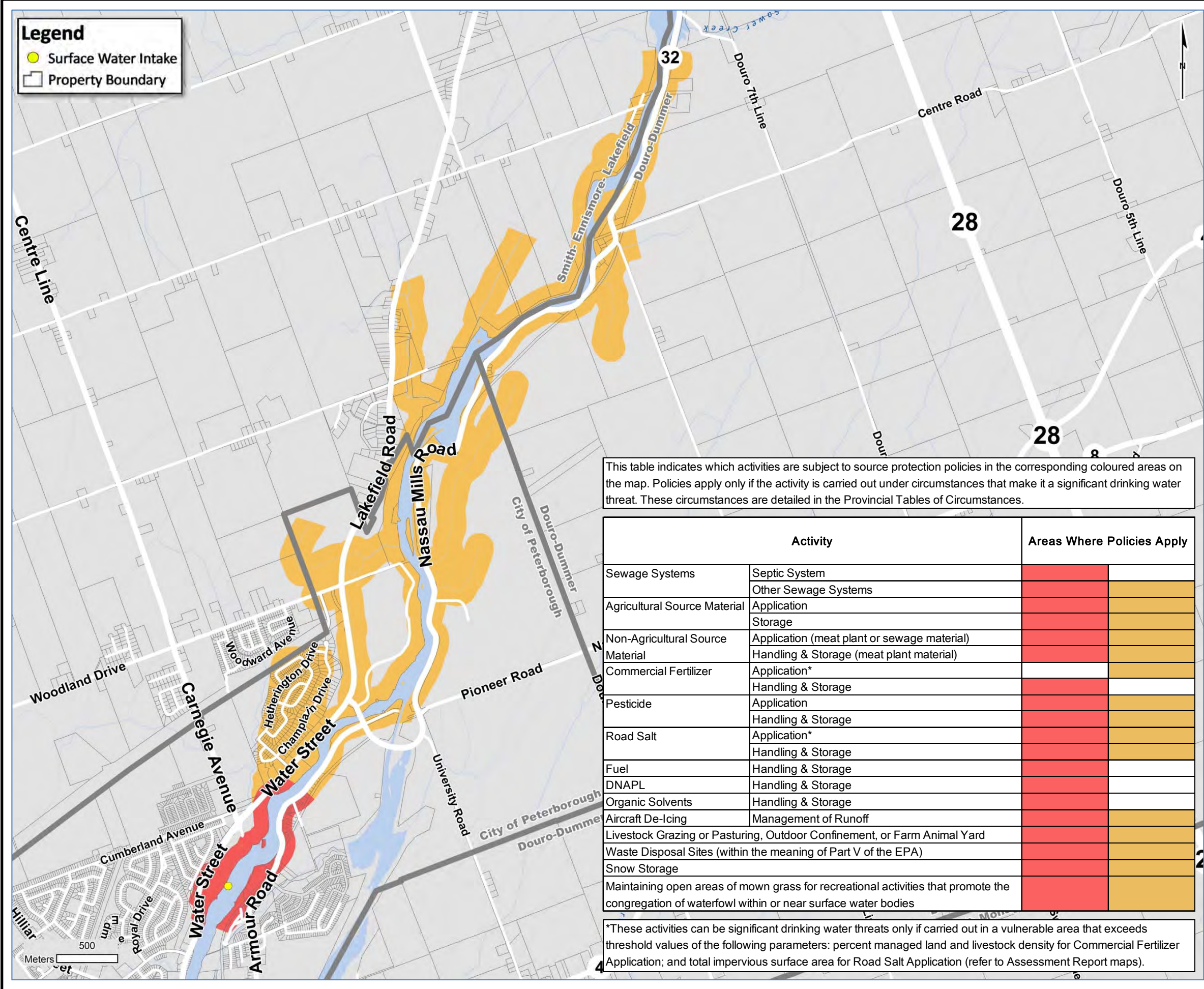
Trent Conservation Coalition

Source Protection Region

www.trentsourceprotection.on.ca

Policy Applicability Map

Trent Assessment Report Map Reference: 5-23



DRINKING WATER
SOURCE PROTECTION

ACT FOR CLEAN WATER

Peterborough Munic.
Surface Water System

Otonabee-Peterborough
Source Protection Area

Policy Applicability Map

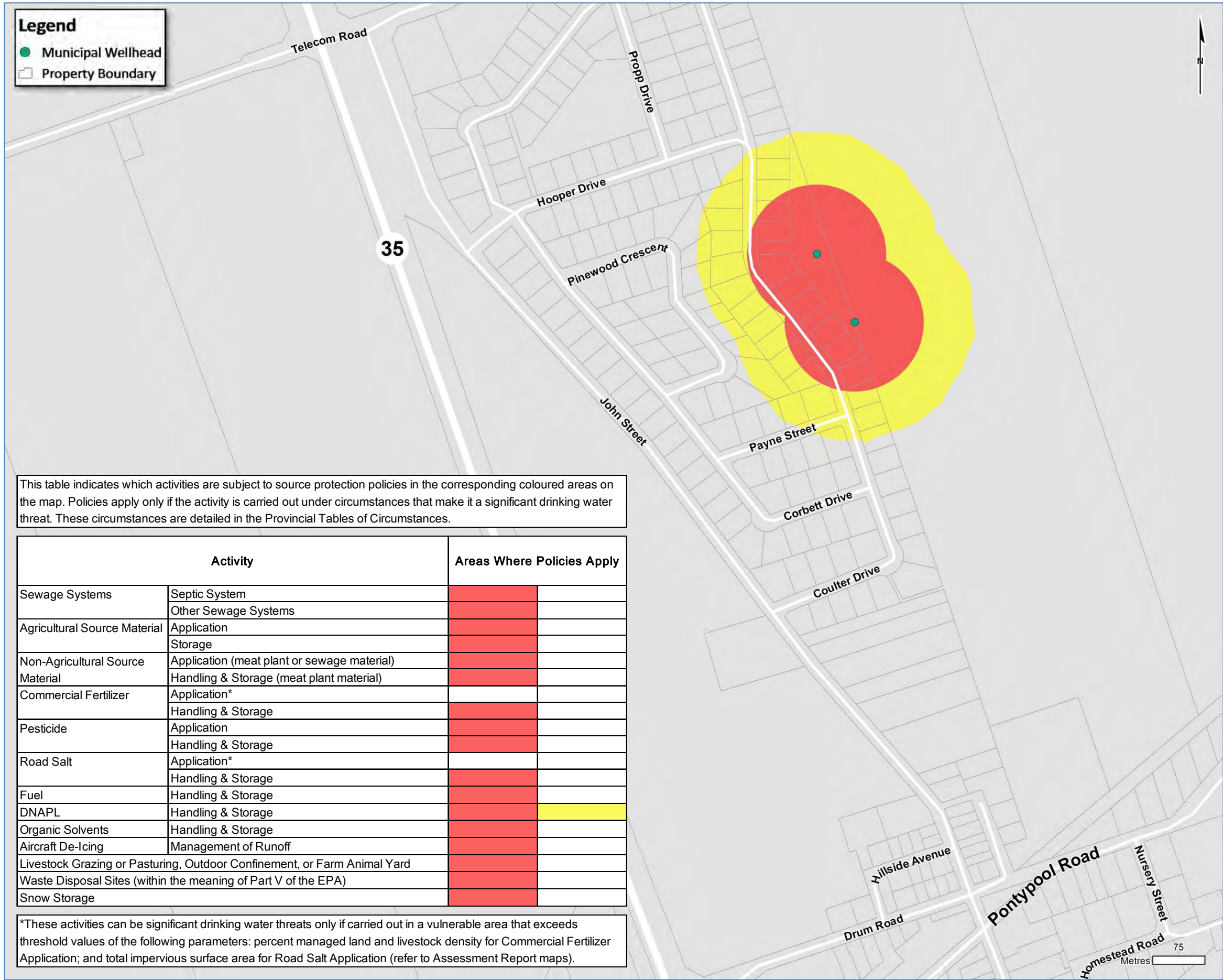
PRODUCED BY Lower Trent Conservation on behalf of the Trent Conservation Coalition Source Protection Committee, 2014.

Waterbodies and watercourses located within the extent of an intake protection zone or wellhead protection area are included in that zone.

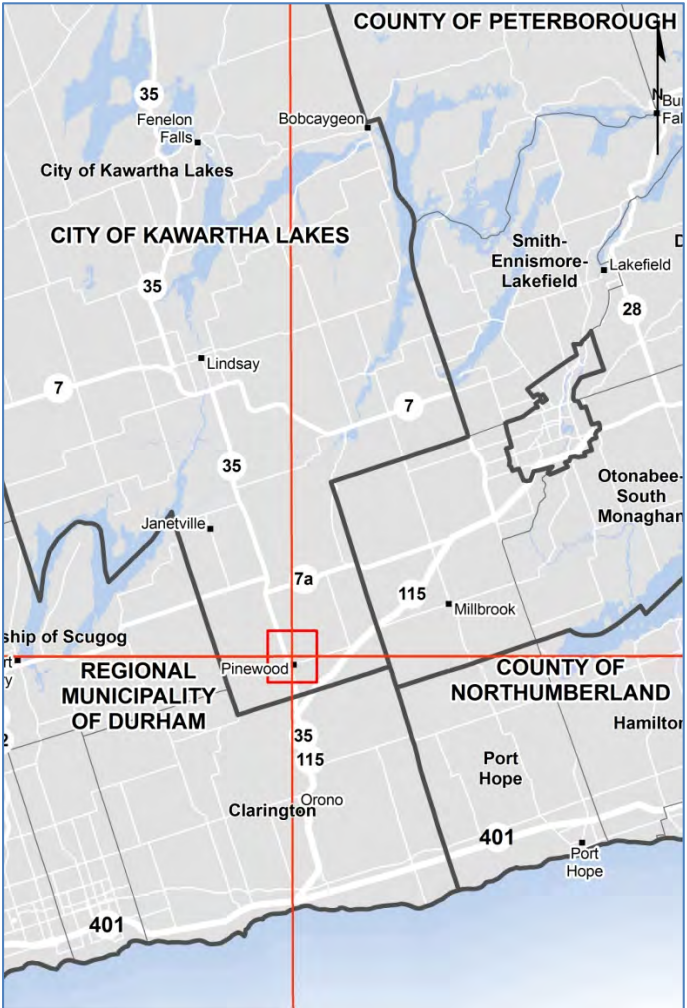
Ontario
Made possible through the support
of the Government of Ontario

Trent Conservation Coalition
Source Protection Region

www.trentsourceprotection.on.ca



Pinewood
Municipal Well System
Otonabee-Peterborough
Source Protection Area
Policy Applicability Map



PRODUCED BY Lower Trent Conservation on behalf of the Trent Conservation Coalition Source Protection Committee, 2019.

Waterbodies and watercourses located within the extent of an intake protection zone or wellhead protection area are included in that zone.



Trent Conservation Coalition
Source Protection Region

www.trentsourceprotection.on.ca

Legend

Municipal Wellhead

Property Boundary

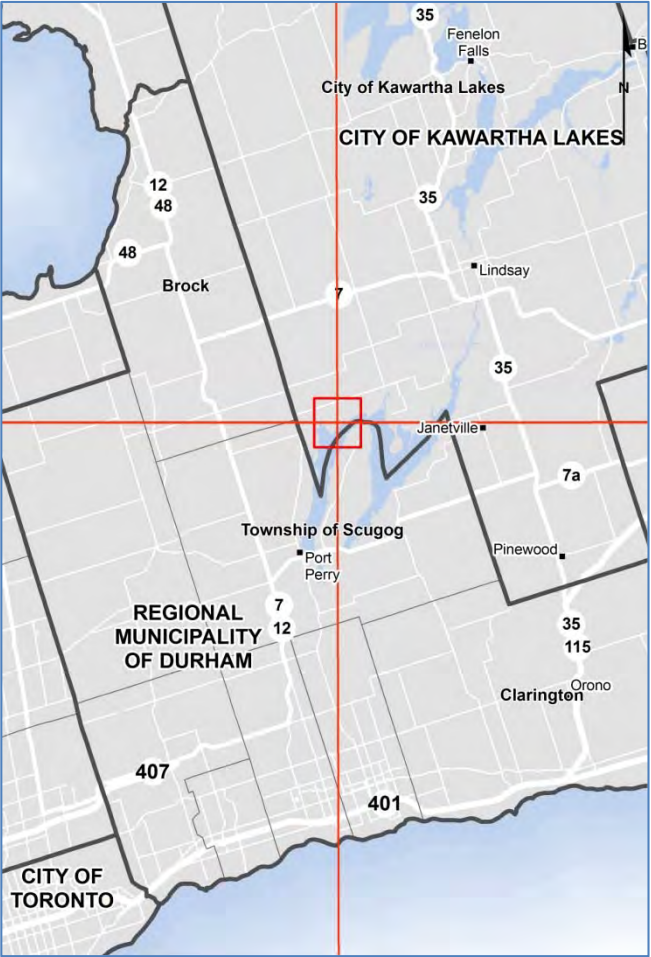
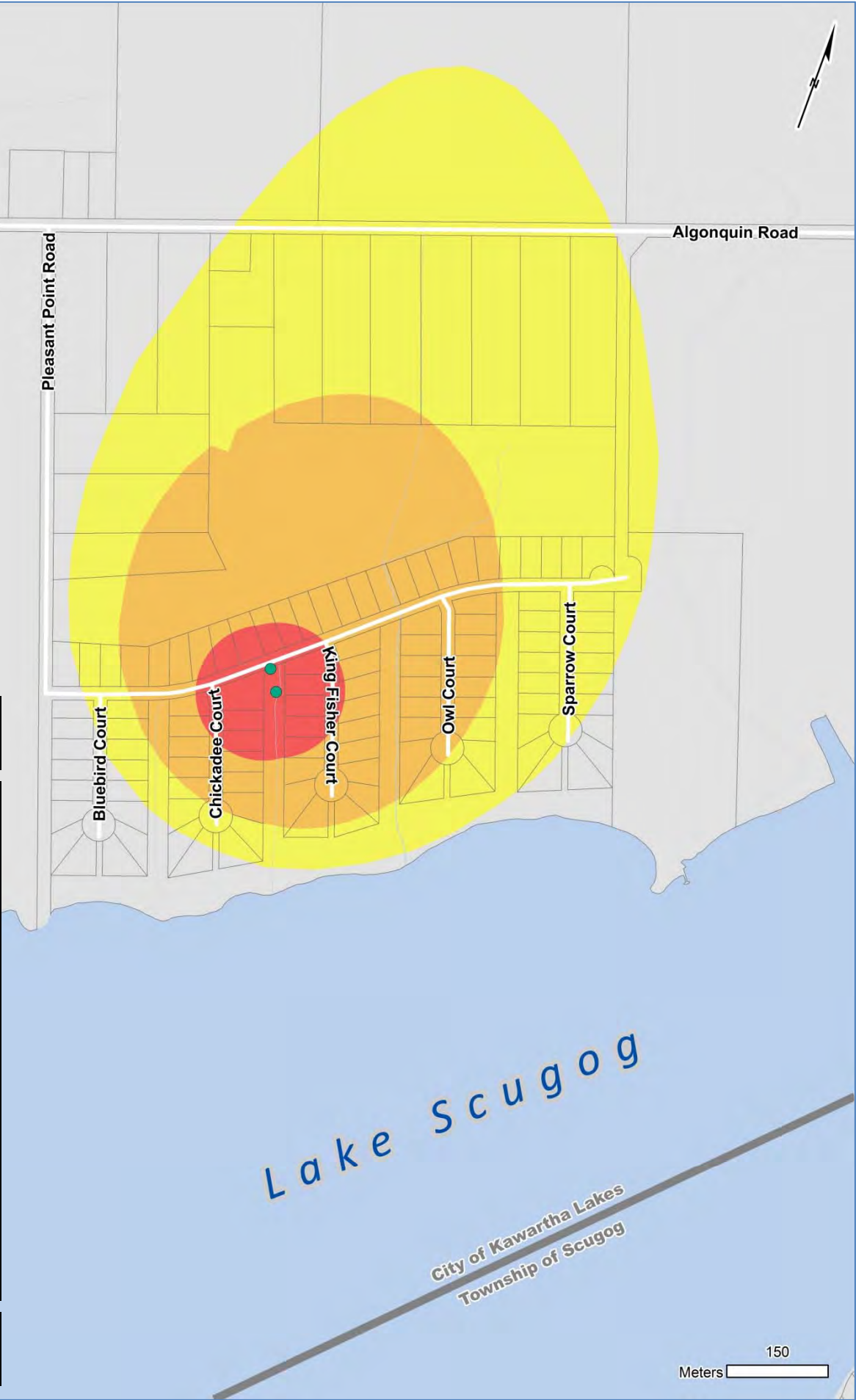


Pleasant Point
Municipal Well System
Kawartha-Haliburton
Source Protection Area
Policy Applicability Map

This table indicates which activities are subject to source protection policies in the corresponding coloured areas on the map. Policies apply only if the activity is carried out under circumstances that make it a significant drinking water threat. These circumstances are detailed in the Provincial Tables of Circumstances.


Activity		Areas Where Policies Apply			
Sewage Systems	Septic System				
	Other Sewage Systems				
Agricultural Source Material	Application				
	Storage				
Non-Agricultural Source Material	Application (meat plant or sewage material)				
	Handling & Storage (meat plant material)				
Commercial Fertilizer	Application*				
	Handling & Storage				
Pesticide	Application				
	Handling & Storage				
Road Salt	Application*				
	Handling & Storage				
Fuel	Handling & Storage				
DNAPL	Handling & Storage				
Organic Solvents	Handling & Storage				
Aircraft De-Icing	Management of Runoff				
Livestock Grazing or Pasturing, Outdoor Confinement, or Farm Animal Yard					
Waste Disposal Sites (within the meaning of Part V of the EPA)					
Snow Storage					

*These activities can be significant drinking water threats only if carried out in a vulnerable area that exceeds threshold values of the following parameters: percent managed land and livestock density for Commercial Fertilizer Application; and total impervious surface area for Road Salt Application (refer to Assessment Report maps).



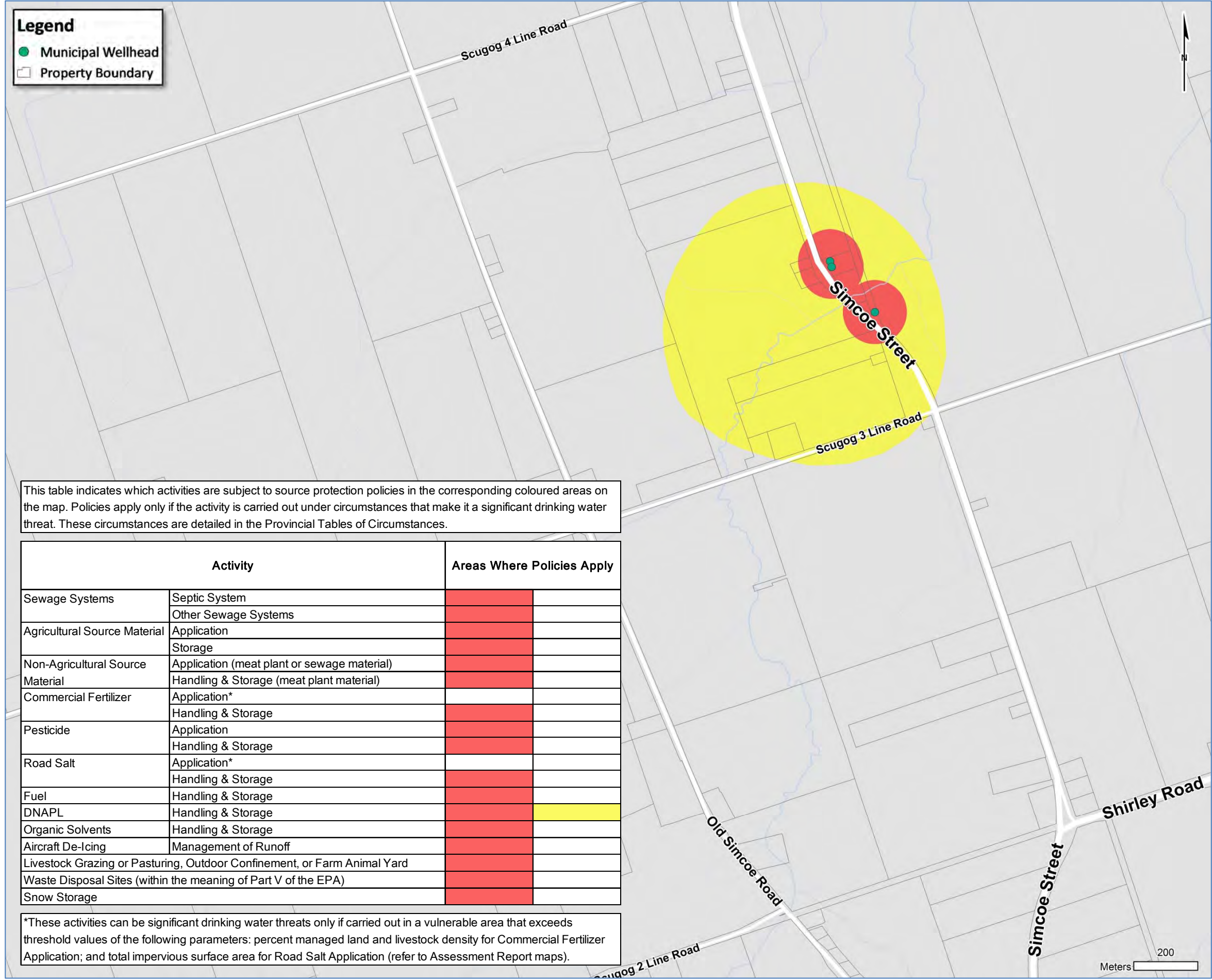
PRODUCED BY Lower Trent Conservation on behalf of the Trent Conservation Coalition Source Protection Committee, 2014.

Waterbodies and watercourses located within the extent of an intake protection zone or wellhead protection area are included in that zone.



Trent Conservation Coalition
Source Protection Region

www.trentsourceprotection.on.ca



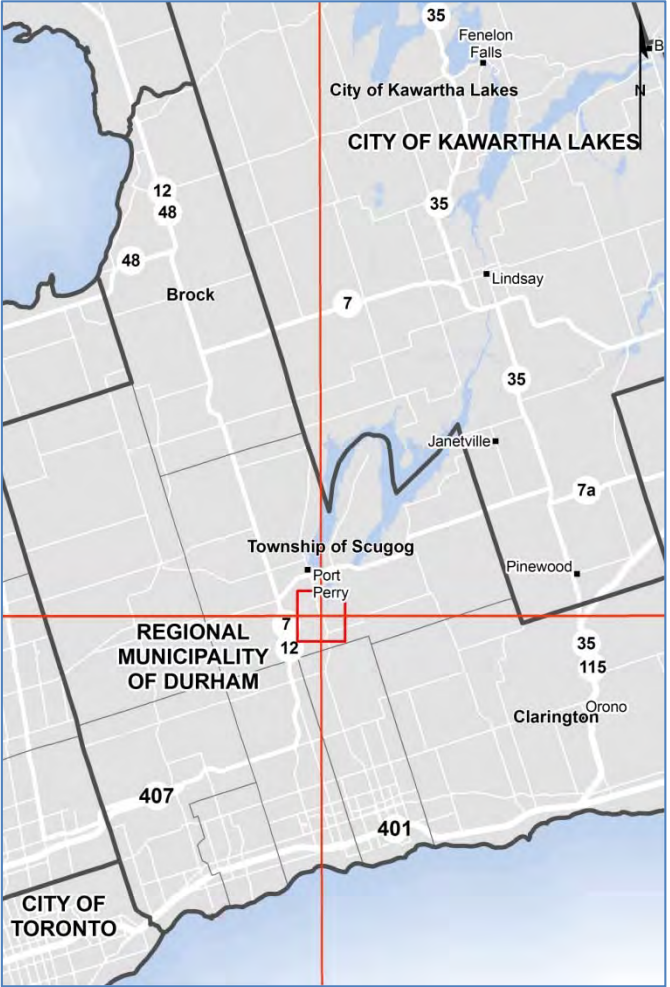
This table indicates which activities are subject to source protection policies in the corresponding coloured areas on the map. Policies apply only if the activity is carried out under circumstances that make it a significant drinking water threat. These circumstances are detailed in the Provincial Tables of Circumstances.

Activity		Areas Where Policies Apply	
Sewage Systems	Septic System		
	Other Sewage Systems		
Agricultural Source Material	Application		
	Storage		
Non-Agricultural Source Material	Application (meat plant or sewage material)		
	Handling & Storage (meat plant material)		
Commercial Fertilizer	Application*		
	Handling & Storage		
Pesticide	Application		
	Handling & Storage		
Road Salt	Application*		
	Handling & Storage		
Fuel	Handling & Storage		
DNAPL	Handling & Storage		
Organic Solvents	Handling & Storage		
Aircraft De-Icing	Management of Runoff		
Livestock Grazing or Pasturing, Outdoor Confinement, or Farm Animal Yard			
Waste Disposal Sites (within the meaning of Part V of the EPA)			
Snow Storage			

*These activities can be significant drinking water threats only if carried out in a vulnerable area that exceeds threshold values of the following parameters: percent managed land and livestock density for Commercial Fertilizer Application; and total impervious surface area for Road Salt Application (refer to Assessment Report maps).



Port Perry
Municipal Well System
Kawartha-Haliburton
Source Protection Area
Policy Applicability Map



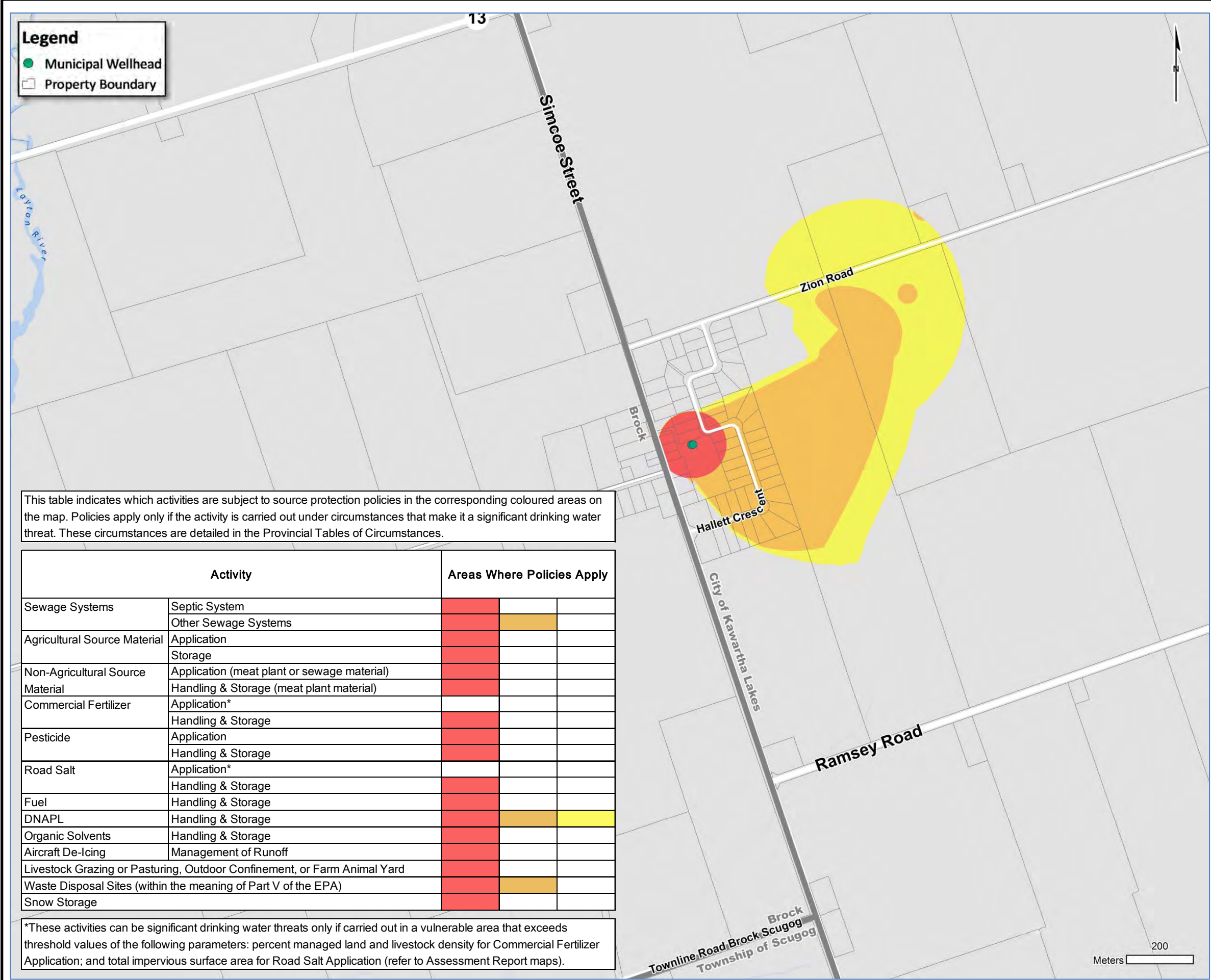
PRODUCED BY Lower Trent Conservation on behalf of the Trent Conservation Coalition Source Protection Committee, 2014.

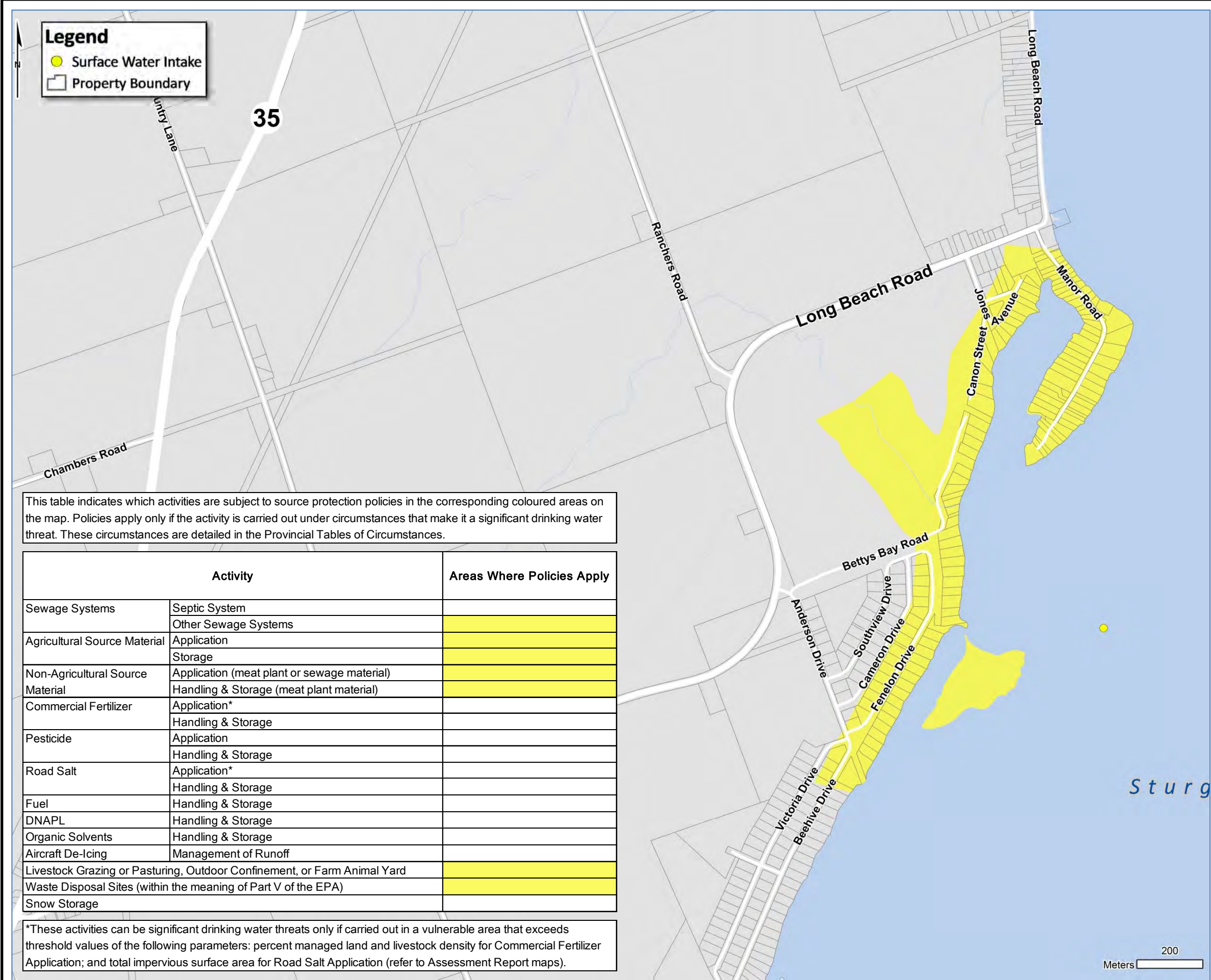
Waterbodies and watercourses located within the extent of an intake protection zone or wellhead protection area are included in that zone.



Trent Conservation Coalition
Source Protection Region

www.trentsourceprotection.on.ca





DRINKING WATER

SOURCE PROTECTION

ACT FOR CLEAN WATER

Southview Estates Mun.

Surface Water System

Kawartha-Haliburton

Source Protection Area

Policy Applicability Map

Inset map showing the location of the Southview Estates Surface Water System within the Kawartha Lakes region. The map includes labels for the City of Kawartha Lakes, Township of Scugog, and Regional Municipality of Durham. A red box indicates the location of the Southview Estates Surface Water System.

PRODUCED BY Lower Trent Conservation on behalf of the Trent Conservation Coalition Source Protection Committee, 2014.

Waterbodies and watercourses located within the extent of an intake protection zone or wellhead protection area are included in that zone.

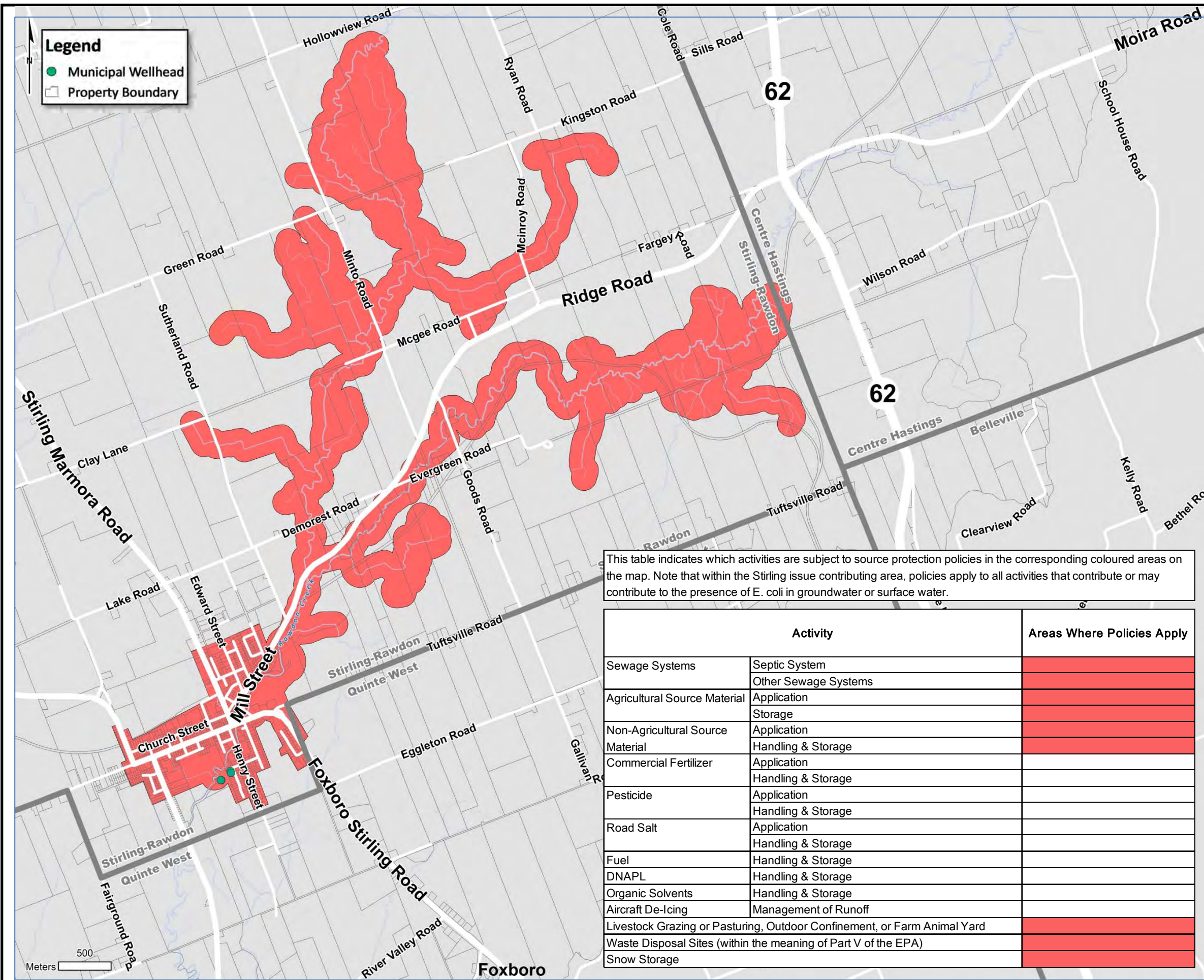
Ontario

Made possible through the support of the Government of Ontario

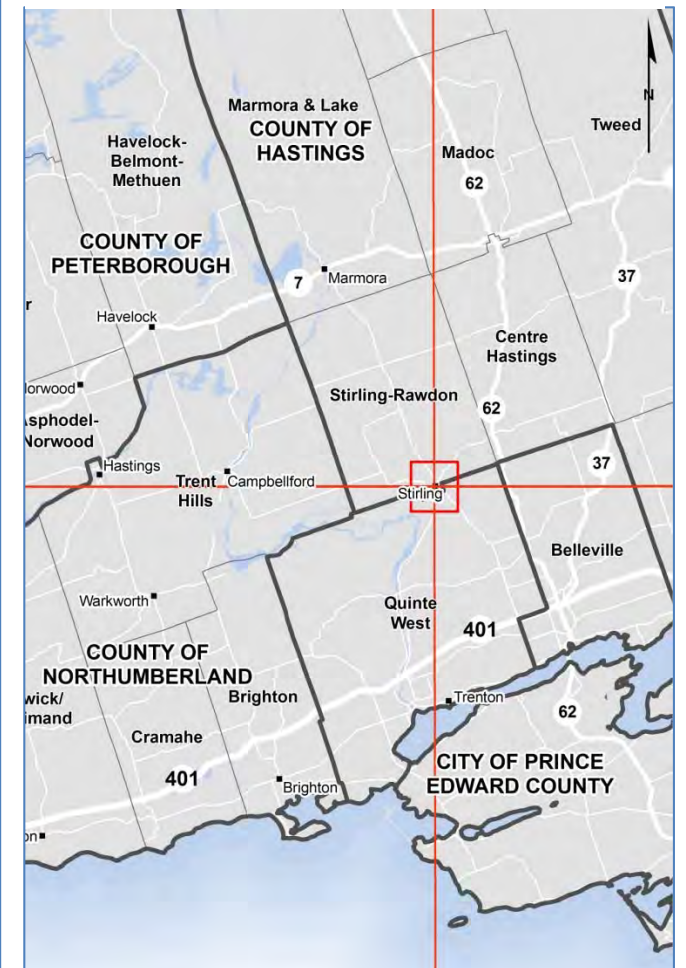
Trent Conservation Coalition

Source Protection Region

www.trentsourceprotection.on.ca



Stirling Municipal Well System Lower Trent Source Protection Area Policy Applicability Map for Issue Contributing Area

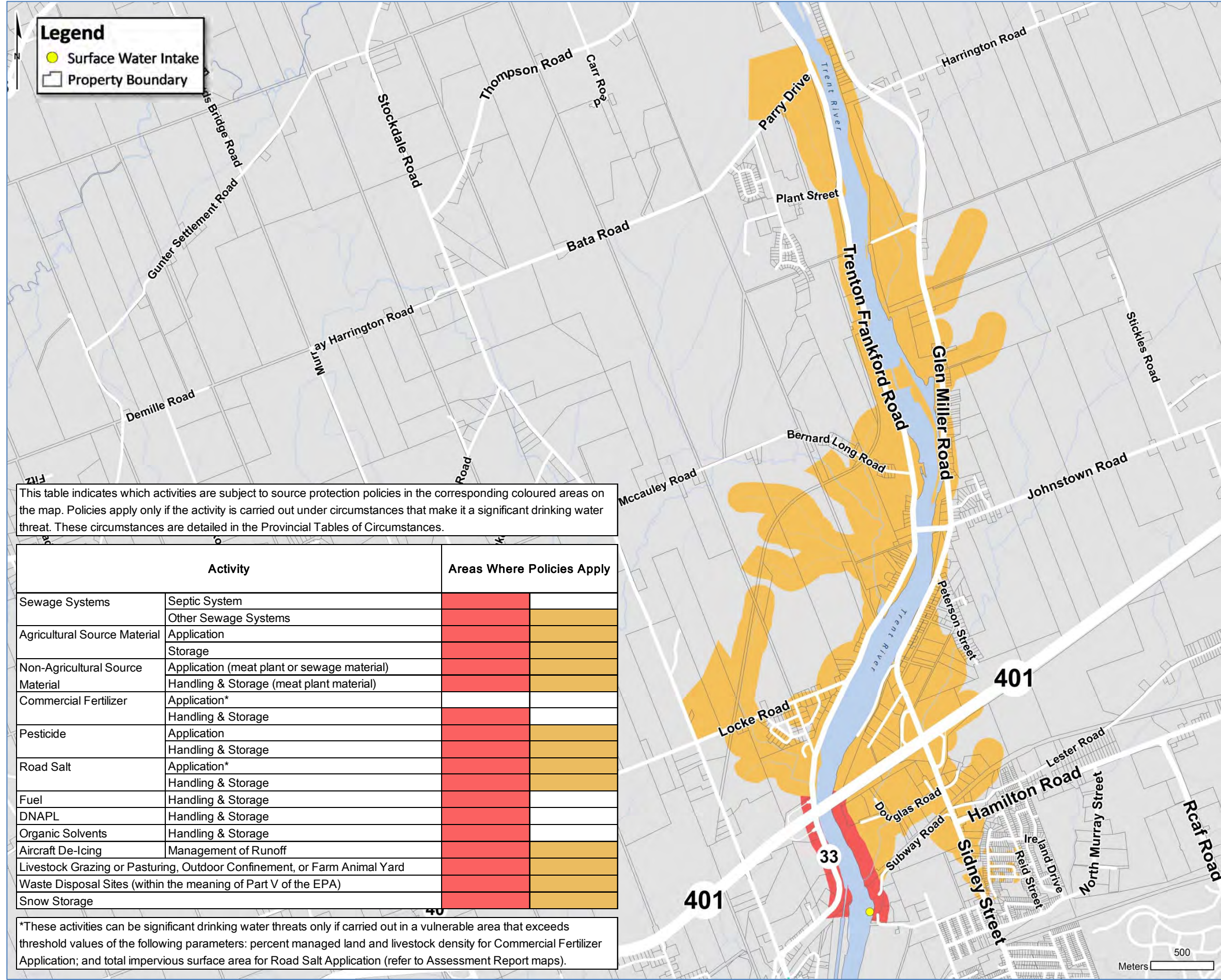


PRODUCED BY Lower Trent Conservation on behalf of the Trent Conservation Coalition Source Protection Committee, 2014.

Waterbodies and watercourses located within the extent of an intake protection zone or wellhead protection area are included in that zone.



**Trent Conservation Coalition
Source Protection Region**
www.trentsourceprotection.on.ca



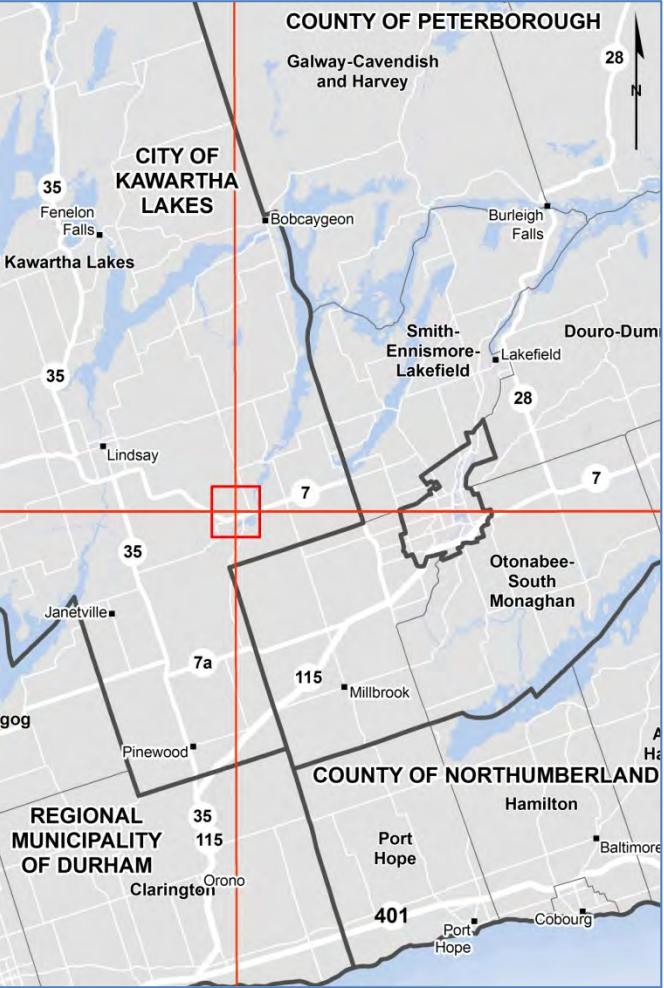
This table indicates which activities are subject to source protection policies in the corresponding coloured areas on the map. Policies apply only if the activity is carried out under circumstances that make it a significant drinking water threat. These circumstances are detailed in the Provincial Tables of Circumstances.

Activity		Areas Where Policies Apply		
Sewage Systems	Septic System			
	Other Sewage Systems			
Agricultural Source Material	Application			
	Storage			
Non-Agricultural Source Material	Application (meat plant or sewage material)			
	Handling & Storage (meat plant material)			
Commercial Fertilizer	Application*			
	Handling & Storage			
Pesticide	Application			
	Handling & Storage			
Road Salt	Application*			
	Handling & Storage			
Fuel	Handling & Storage			
DNAPL	Handling & Storage			
Organic Solvents	Handling & Storage			
Aircraft De-Icing	Management of Runoff			
Livestock Grazing or Pasturing, Outdoor Confinement, or Farm Animal Yard				
Waste Disposal Sites (within the meaning of Part V of the EPA)				
Snow Storage				

*These activities can be significant drinking water threats only if carried out in a vulnerable area that exceeds threshold values of the following parameters: percent managed land and livestock density for Commercial Fertilizer Application; and total impervious surface area for Road Salt Application (refer to Assessment Report maps).



Victoria Glen
Municipal Well System
Kawartha-Haliburton
Source Protection Area
Policy Applicability Map



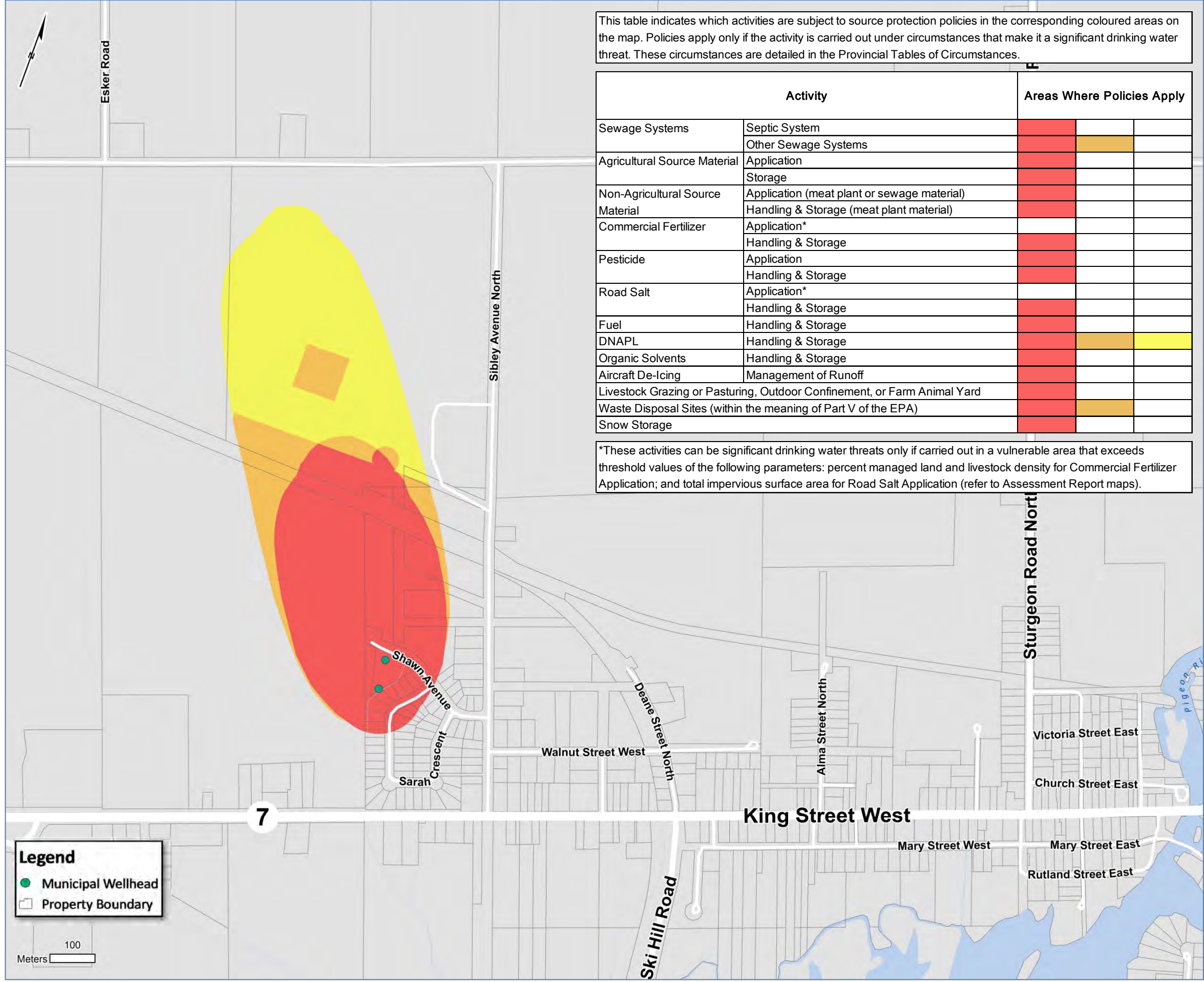
PRODUCED BY Lower Trent Conservation on behalf of the Trent Conservation Coalition Source Protection Committee, 2014.

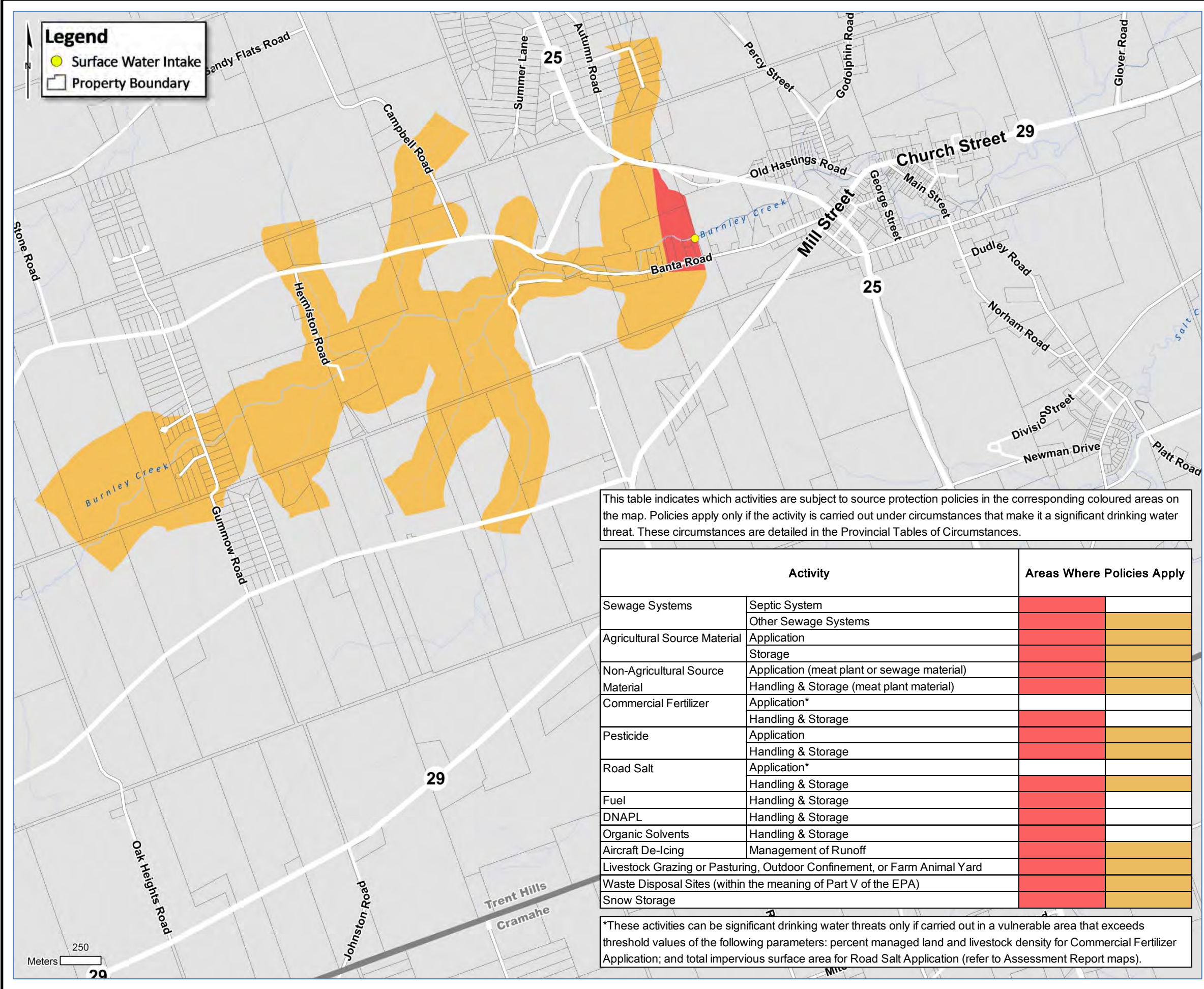
Waterbodies and watercourses located within the extent of an intake protection zone or wellhead protection area are included in that zone.



Trent Conservation Coalition
Source Protection Region

www.trentsourceprotection.on.ca

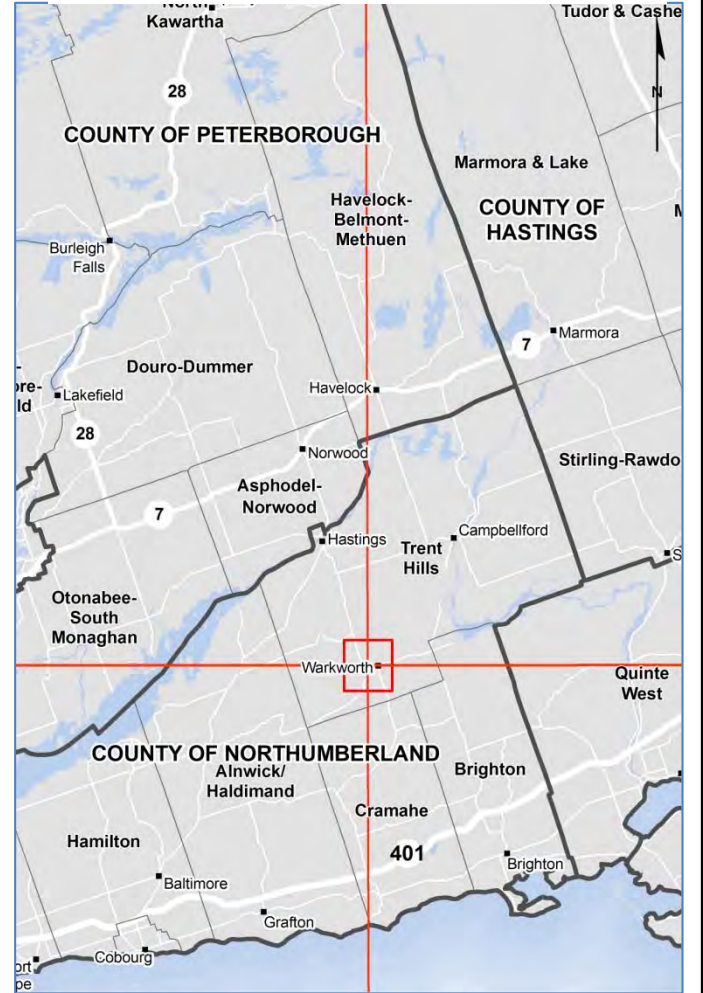




Warkworth Municipal Surface Water System

Lower Trent Source Protection Area

Policy Applicability Map

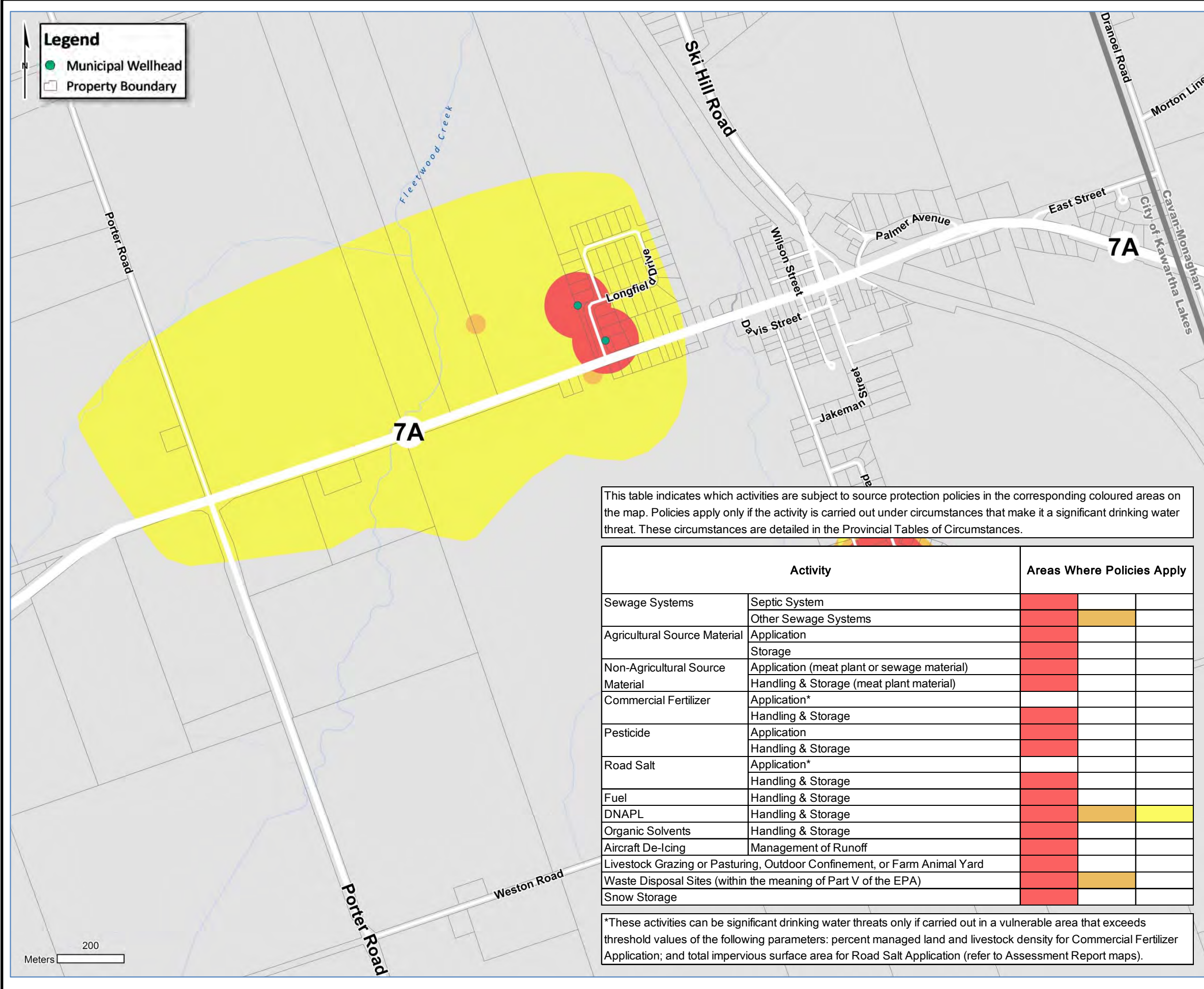


PRODUCED BY Lower Trent Conservation on behalf of the Trent Conservation Coalition Source Protection Committee, 2014.

Waterbodies and watercourses located within the extent of an intake protection zone or wellhead protection area are included in that zone.



Trent Conservation Coalition
Source Protection Region
www.trentsourceprotection.on.ca



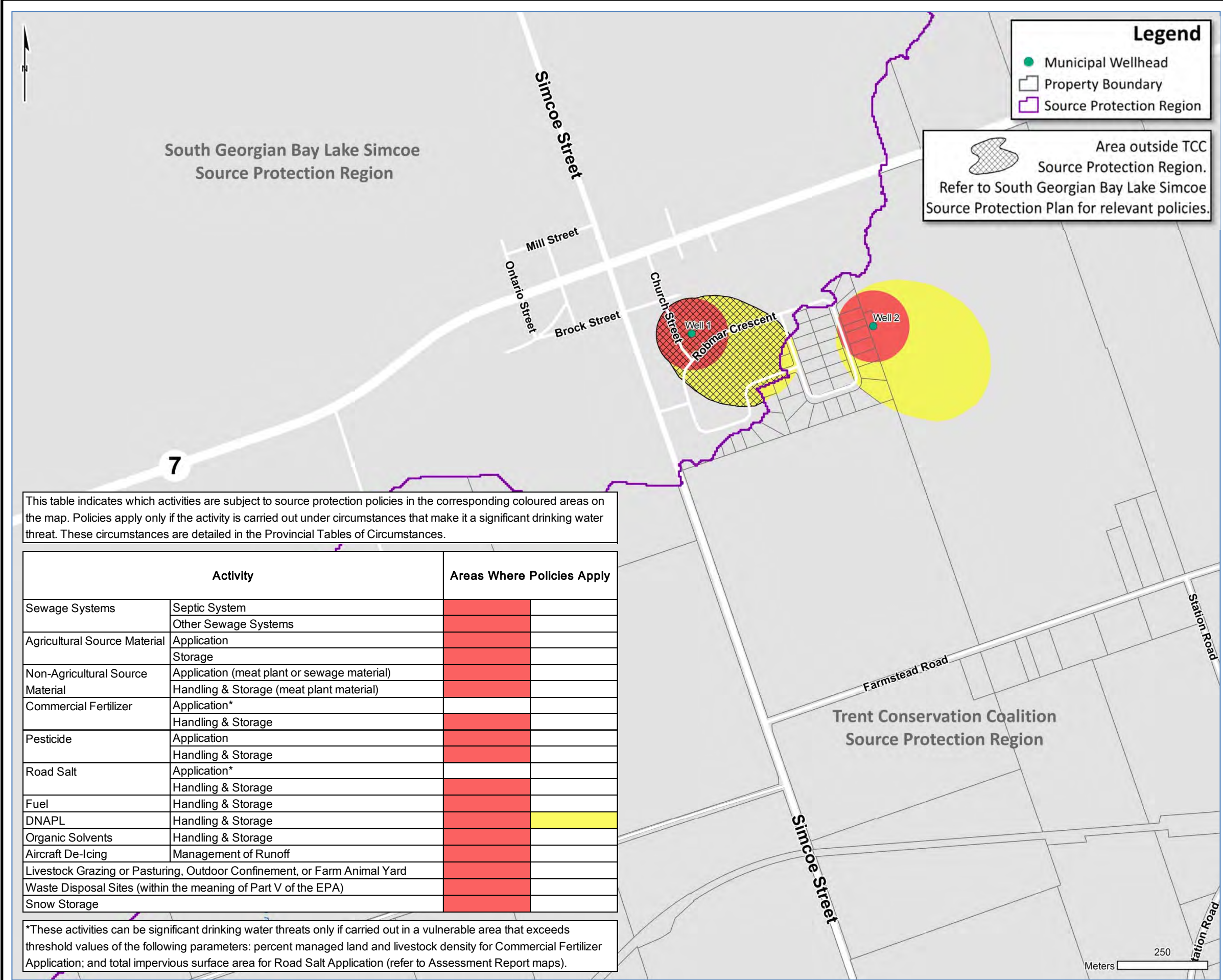
Woodfield Municipal Well System Kawartha-Haliburton Source Protection Area Policy Applicability Map

PRODUCED BY Lower Trent Conservation on behalf of the Trent Conservation Coalition Source Protection Committee, 2014.

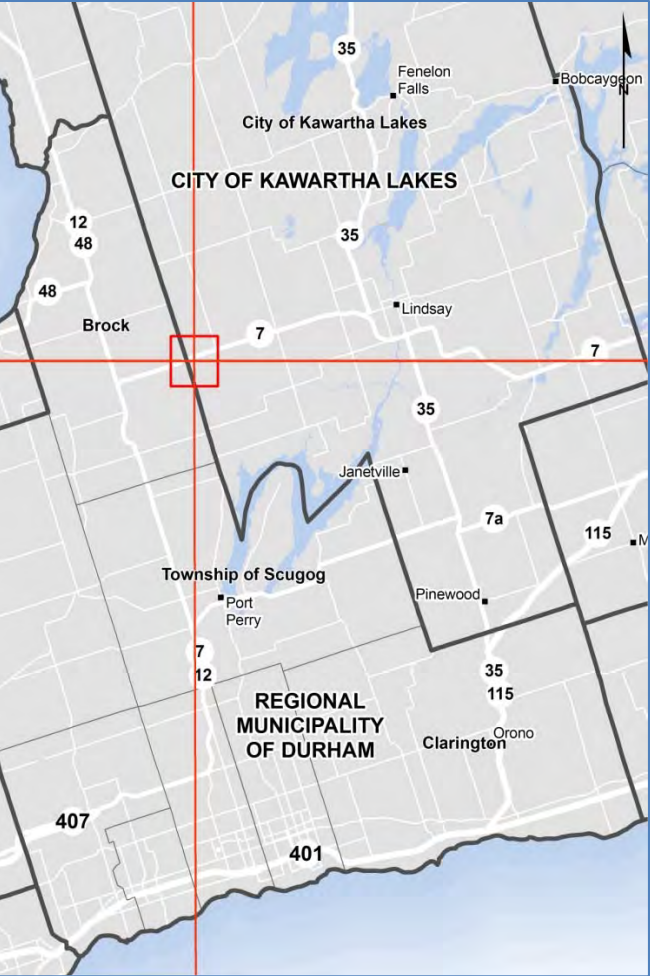
Waterbodies and watercourses located within the extent of an intake protection zone or wellhead protection area are included in that zone.

**Trent Conservation Coalition
Source Protection Region**

www.trentsourceprotection.on.ca



Woods of Manilla
Municipal Well System
Kawartha-Haliburton
Source Protection Area
Policy Applicability Map



PRODUCED BY Lower Trent Conservation on behalf of the Trent Conservation Coalition Source Protection Committee, 2014.

Waterbodies and watercourses located within the extent of an intake protection zone or wellhead protection area are included in that zone.



Trent Conservation Coalition
Source Protection Region
www.trentsourceprotection.on.ca

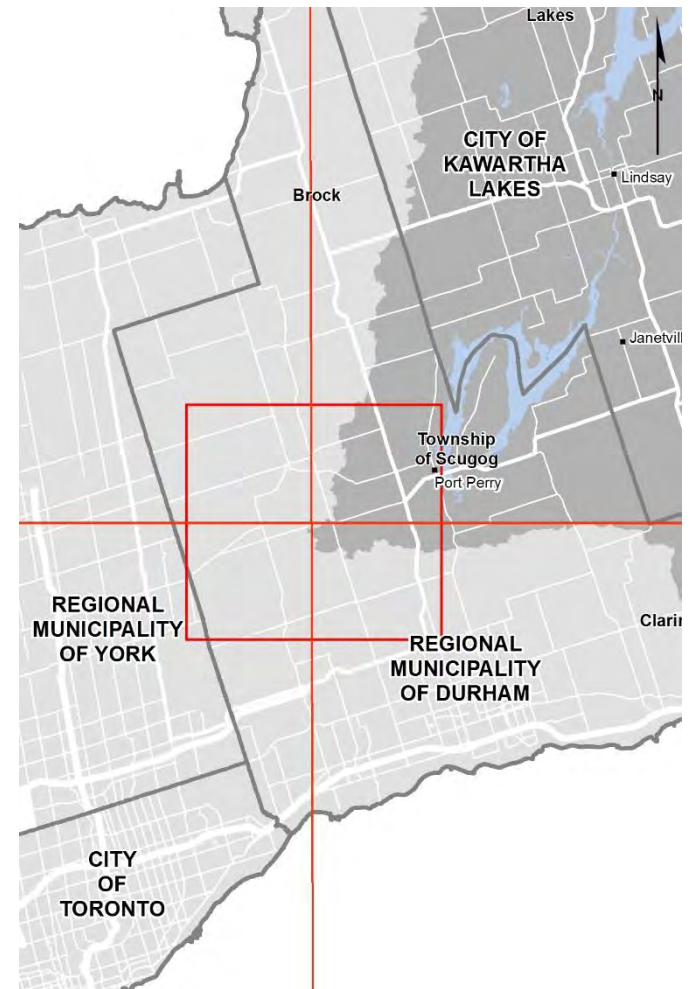
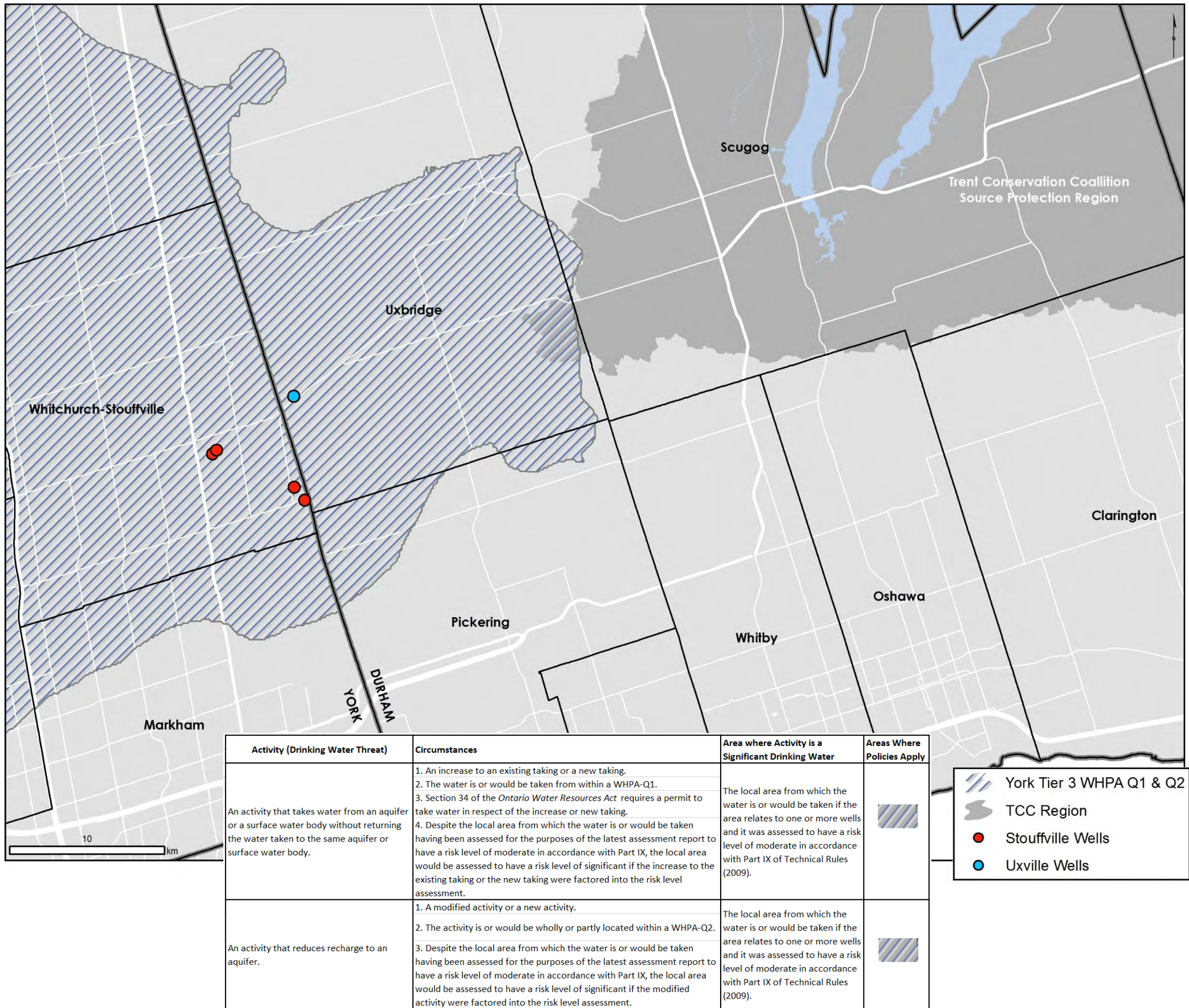
Water Quantity Demand

Q1 & Recharge Q2

Kawartha-Haliburton

Source Protection Area

Tier 3 Water Budget



PRODUCED BY Lower Trent Conservation on behalf of the Trent Conservation Coalition Source Protection Committee, 2015.

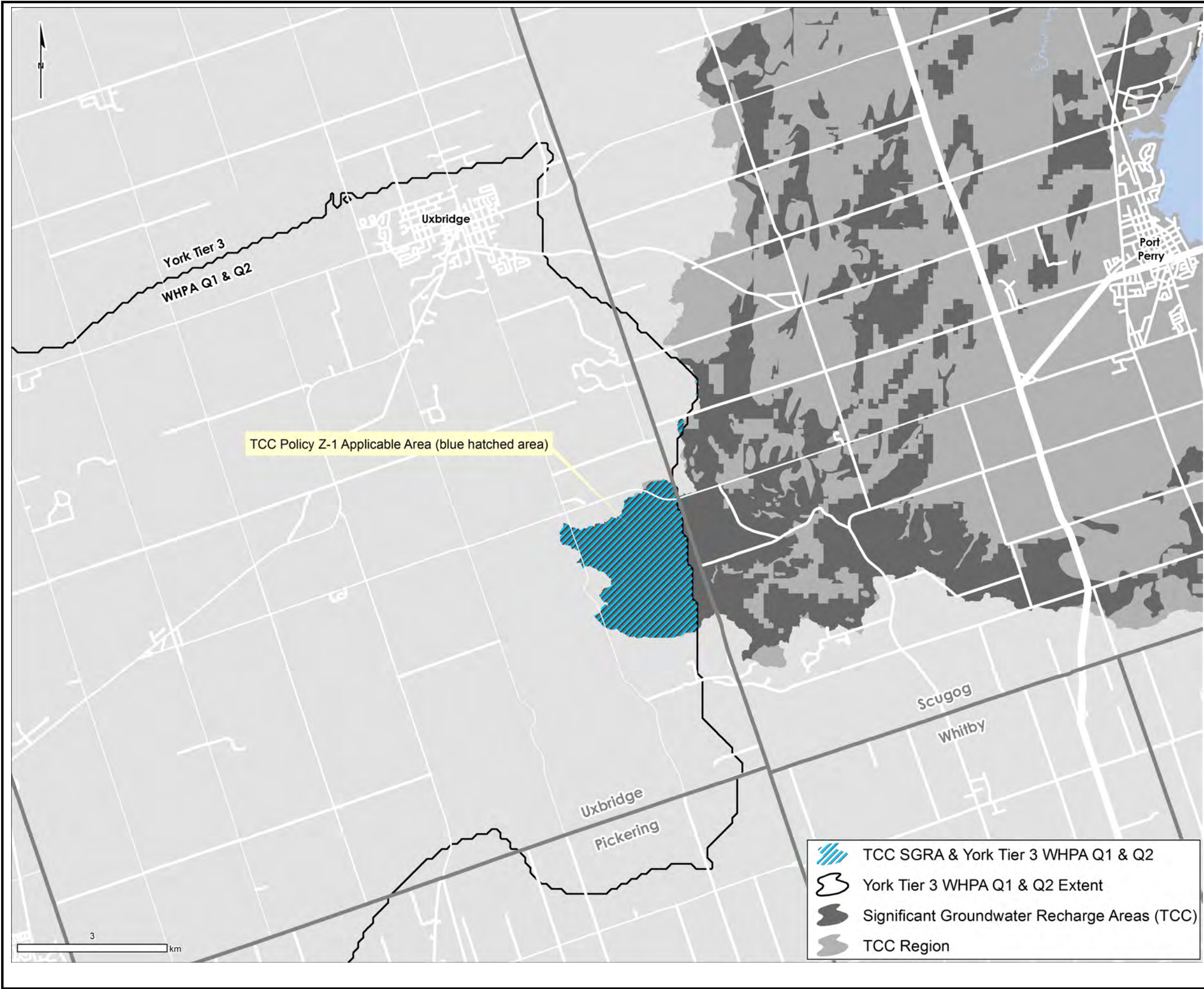
Waterbodies and watercourses located within the extent of an intake protection zone or wellhead protection area are included in that zone.



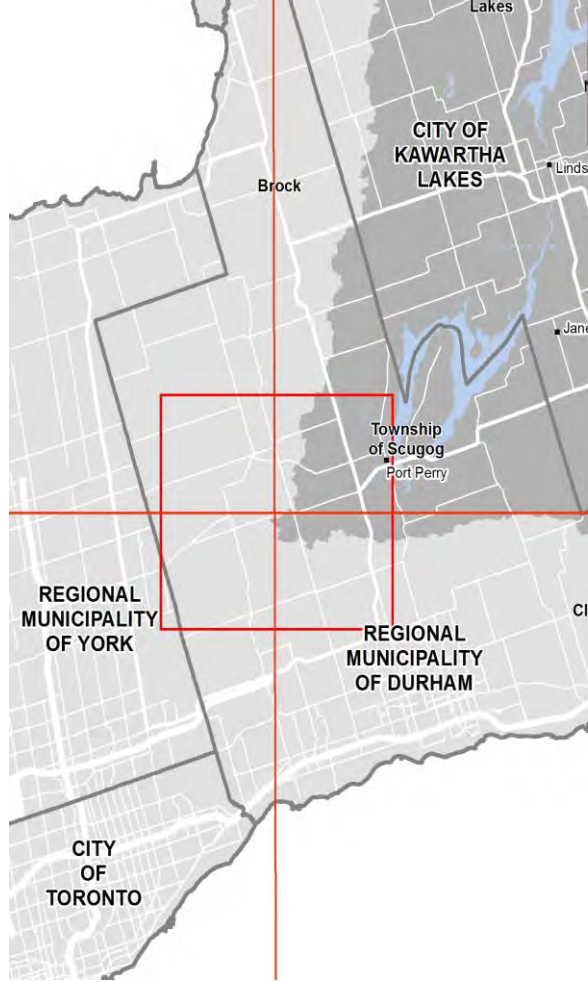
Trent Conservation Coalition

Source Protection Region

www.trentsourceprotection.on.ca



Water Quantity: Policy Z-1 WHPA Q2 and SGRA - Kawartha-Halibirton Source Protection Area Tier 3 Water Budget



PRODUCED BY Lower Trent Conservation on behalf of the Trent Conservation Coalition Source Protection Committee, 2015.

Waterbodies and watercourses located within the extent of an intake protection zone or wellhead protection area are included in that zone.



**Trent Conservation Coalition
Source Protection Region**

www.trentsourceprotection.on.ca