

To determine significant, moderate and low drinking water threats, first refer to the Wellhead Protection Areas Map and the Vulnerability Scores Map and then go to the following link to look up threat information. <https://threats.swpip.ca/ZoneScore>

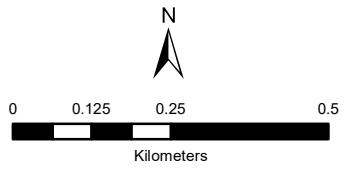
Threats information can also be found in the Technical Rules document found on the bottom of this webpage: <https://trentsourceprotection.on.ca/resources/reports-legislation>



# Woods of Manilla Municipal Well System Kawartha-Haliburton Source Protection Area Wellhead Protection Areas & Vulnerability

## Legend

- Municipal Wells
- +— Railway
- Watercourse
- Main Road
- Highway
- Multi Lane Highway
- Property Boundary
- Source Protection Region
- Source Protection Area
- Lower and Single Tier Municipality
- Upper Tier Municipality
- Wellhead Protection Areas
- Waterbody
- Wetland




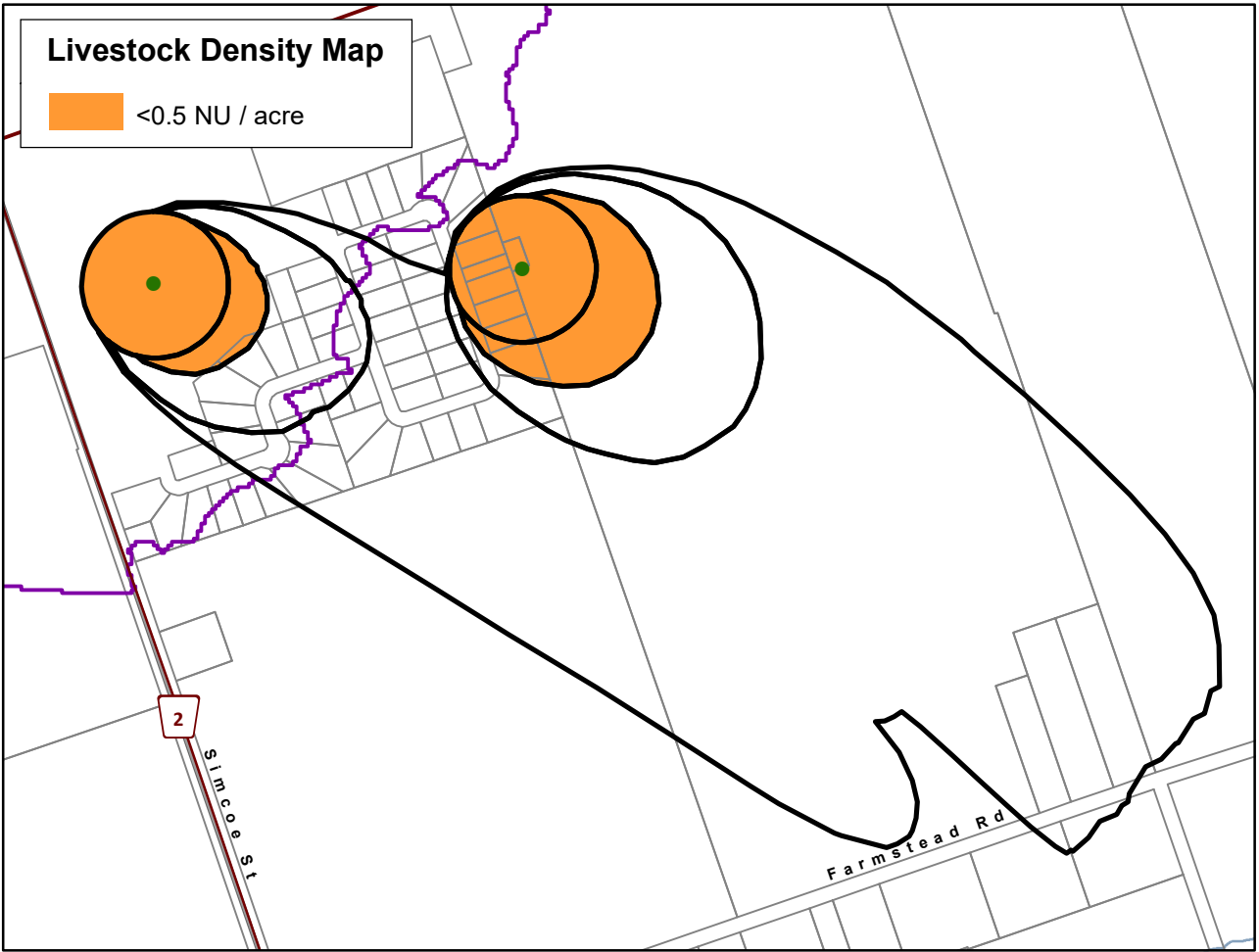
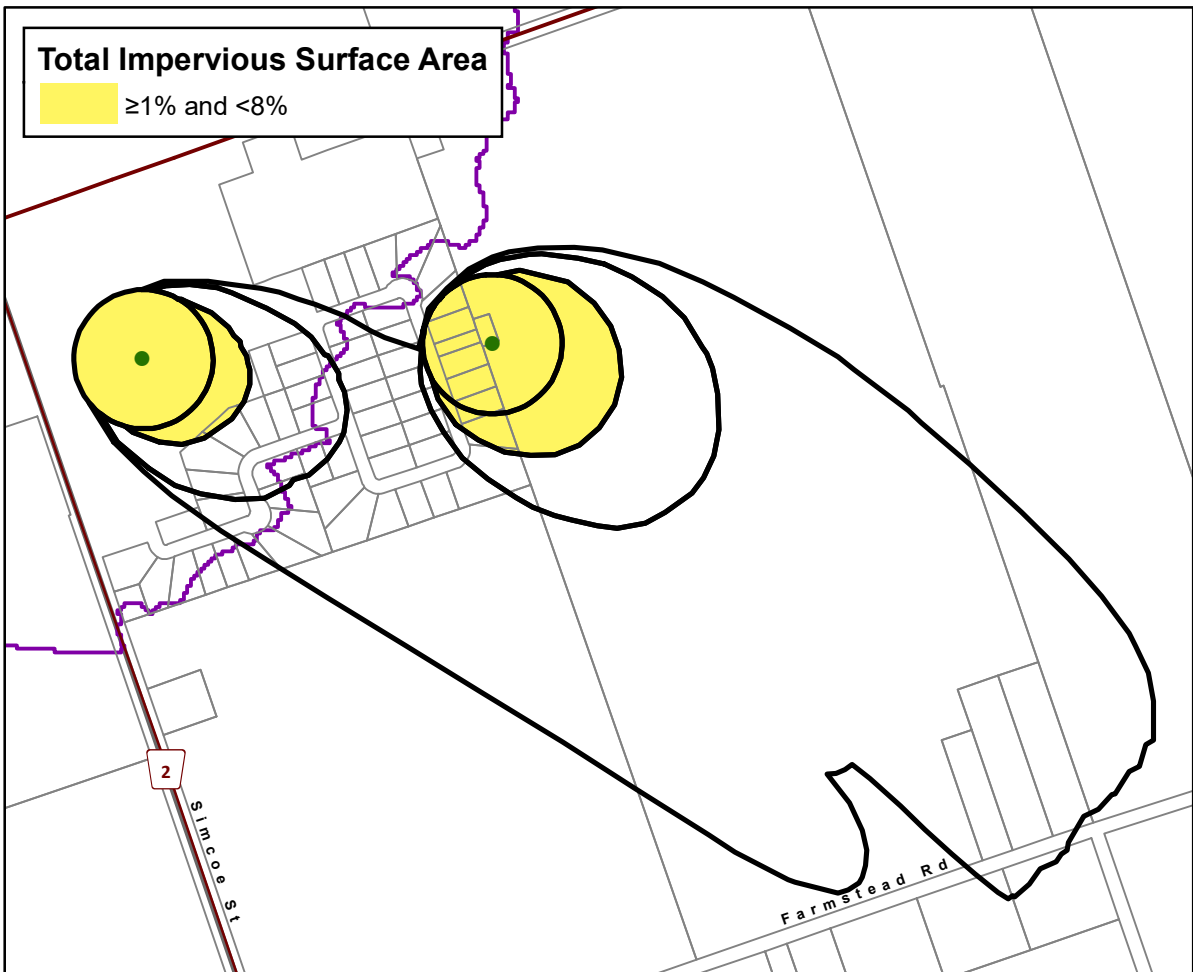
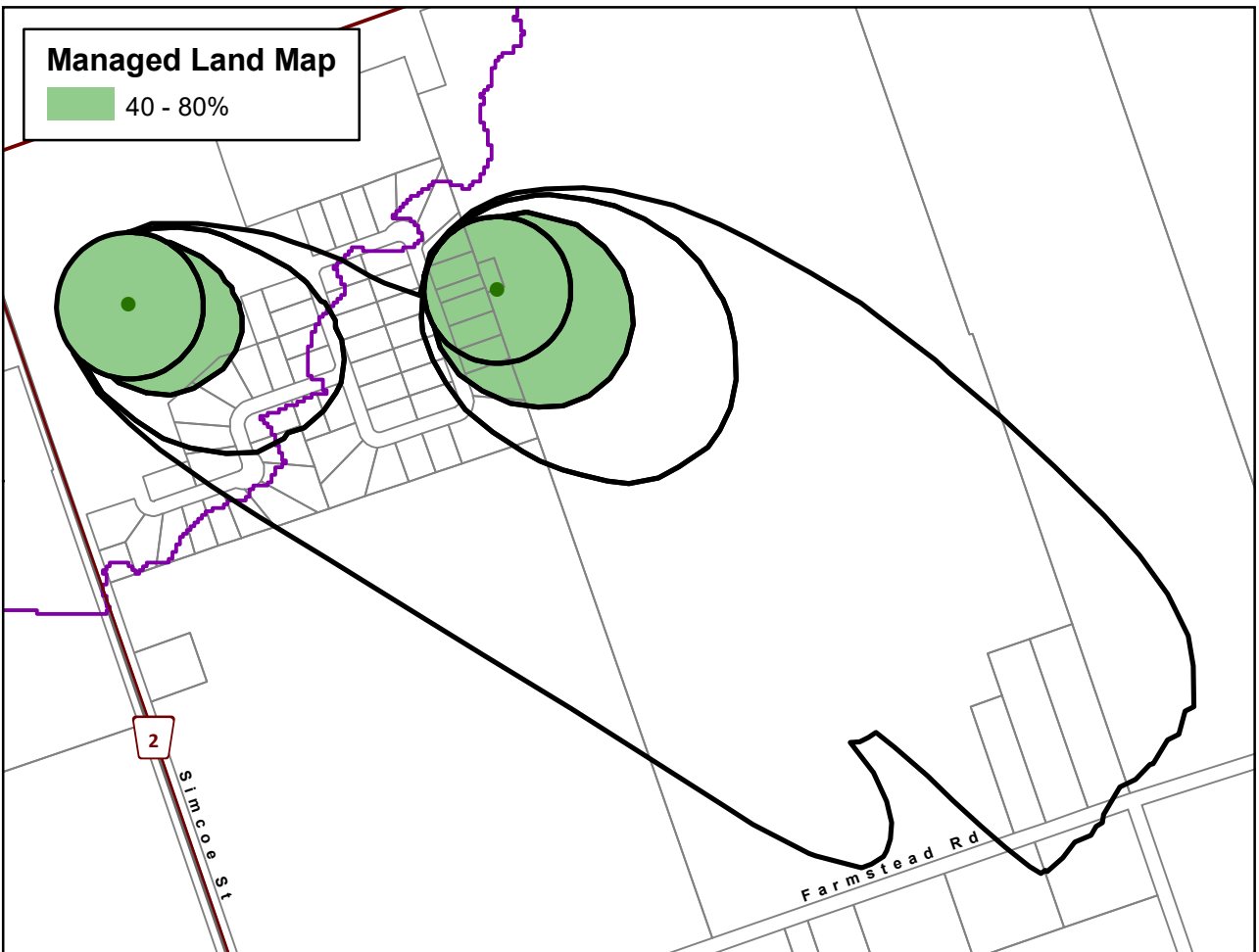
**Trent Conservation Coalition  
Source Protection Region**  
[www.trentsourceprotection.on.ca](http://www.trentsourceprotection.on.ca)

This map has been prepared for the purpose of meeting the provincial requirements under the Clean Water Act, 2006. If it is proposed to use it for another purpose, it would be advisable to first consult with the responsible conservation authority.

PRODUCED BY Lower Trent Conservation on behalf of the Trent Conservation Coalition Source Protection Committee, March 2011.  
(Updated Oct 2024), with data supplied under licence by members of the Ontario Geospatial Data Exchange.

NOTE: Waterbodies and watercourses located within the extent of a wellhead protection area are included in that area.

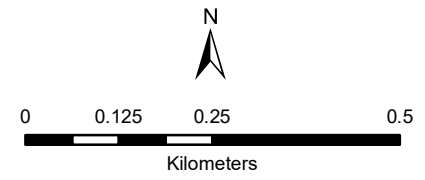
Ontario  
Made possible through the support of the Government of Ontario



**Woods of Manilla  
Municipal Well System**  
**Kawartha-Haliburton  
Source Protection Area**

**Managed Land, Livestock  
Density & Total Impervious  
Surface Area**

- Legend**
- Municipal Wells
  - +— Railway
  - Watercourse
  - Main Road
  - Highway
  - Multi Lane Highway
  - Property Boundary
  - Source Protection Region
  - Source Protection Area
  - Lower and Single Tier Municipality
  - Upper Tier Municipality
  - Wellhead Protection Areas
  - Waterbody
  - Wetland



**Trent Conservation Coalition  
Source Protection Region**  
[www.trentsourceprotection.on.ca](http://www.trentsourceprotection.on.ca)

This map has been prepared for the purpose of meeting the provincial requirements under the Clean Water Act, 2006. If it is proposed to use it for another purpose, it would be advisable to first consult with the responsible conservation authority.

PRODUCED BY Lower Trent Conservation on behalf of the Trent Conservation Coalition Source Protection Committee, March 2011.  
(Updated November 2022), with data supplied under licence by members of the Ontario Geospatial Data Exchange.