

To determine significant, moderate and low drinking water threats, first refer to the Wellhead Protection Areas Map and the Vulnerability Scores Map and then go to the following link to look up threat information. <https://threats.swpip.ca/ZoneScore>

Threats information can also be found in the Technical Rules document found on the bottom of this webpage: <https://trentsourceprotection.on.ca/resources/reports-legislation>

Pinewood Municipal Well System

Otonabee-Peterborough Source Protection Area

Wellhead Protection Areas & Vulnerability

Legend

- Wells
- Railway
- Main Road
- Highway
- Multi Lane Highway
- WHPA_Polys
- Property Boundary
- Source Protection Region
- Source Protection Area
- Lower and Single Tier Municipality
- Upper Tier Municipality
- Waterbody
- Wetland
- Watercourse

Trent Conservation Coalition Source Protection Region

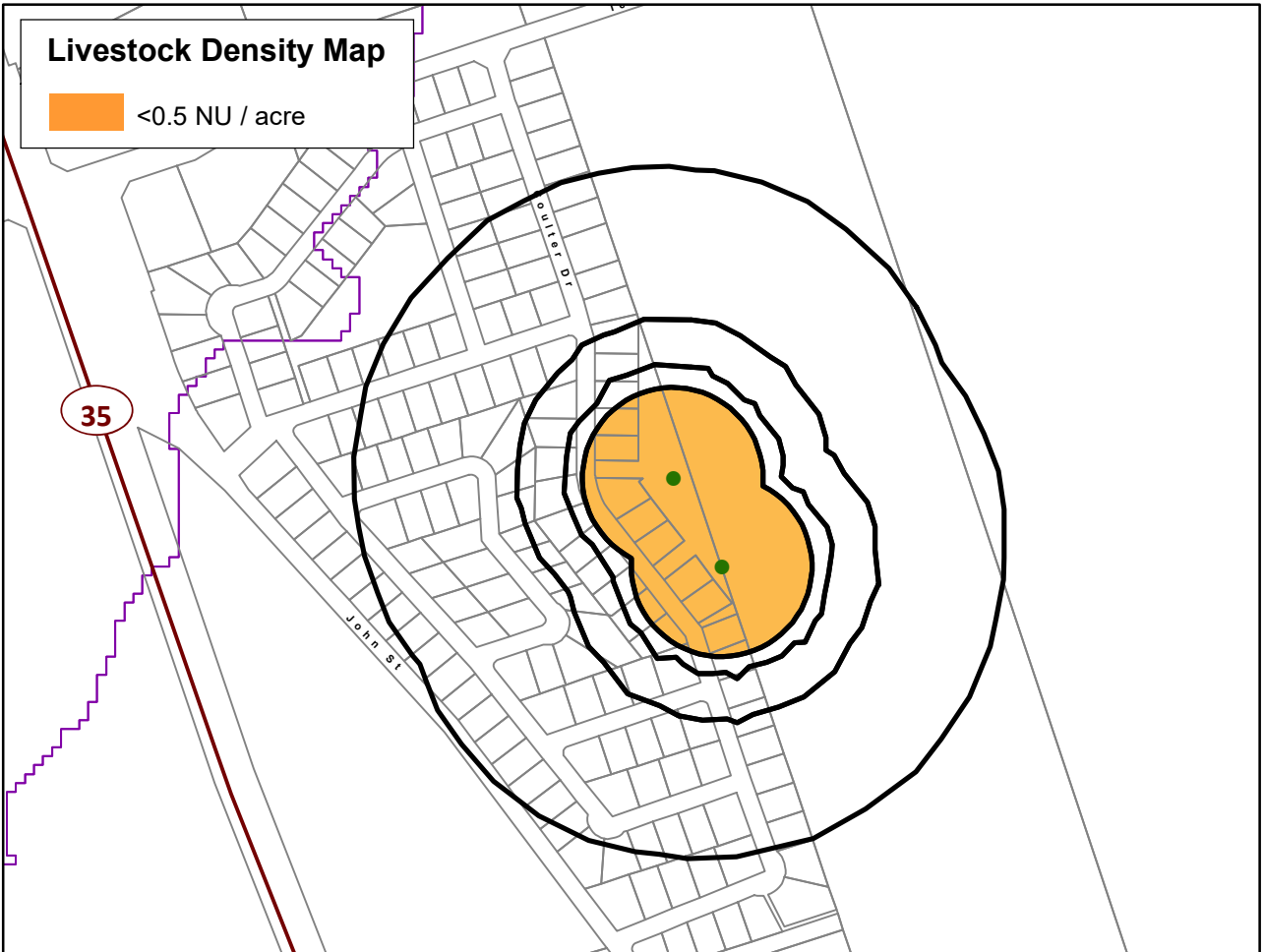
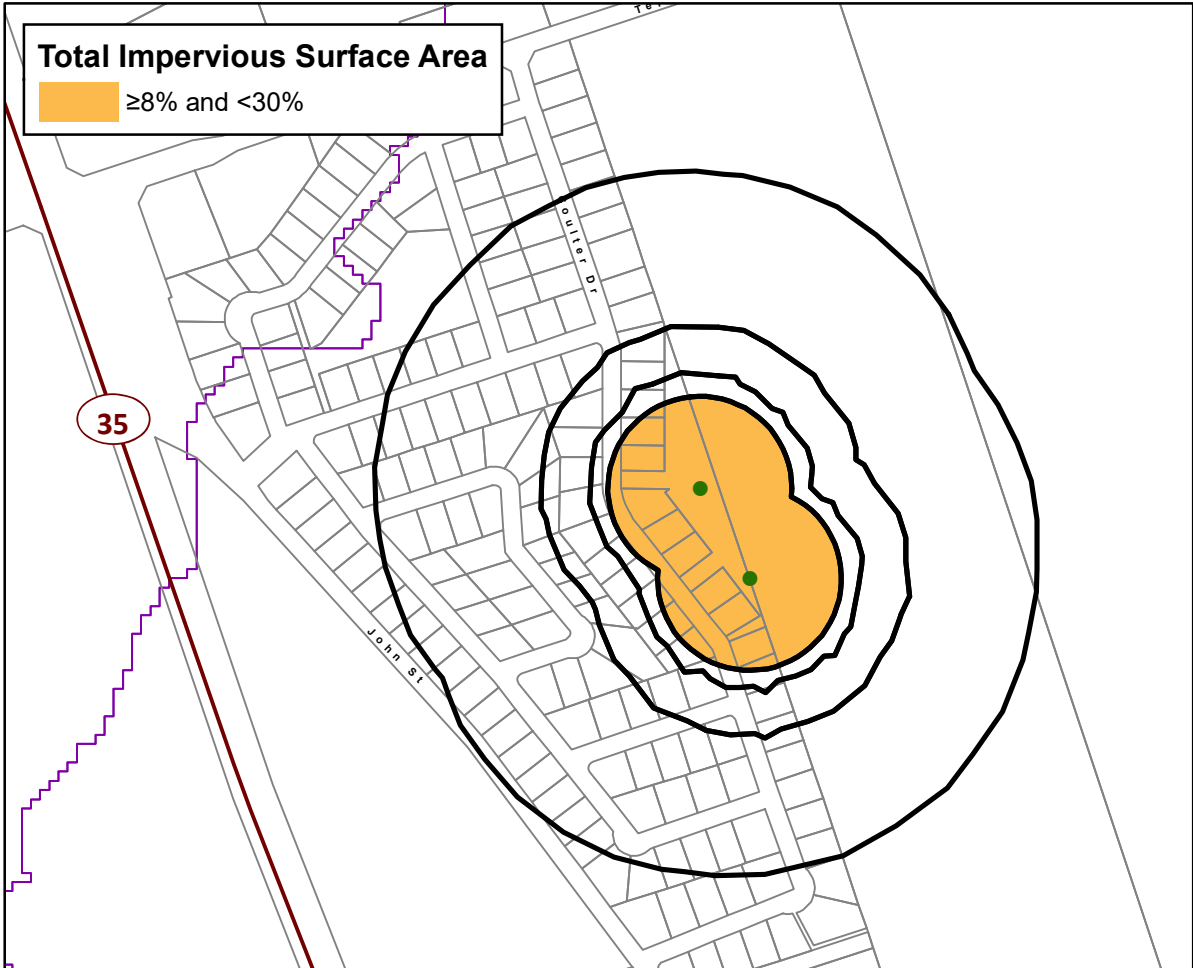
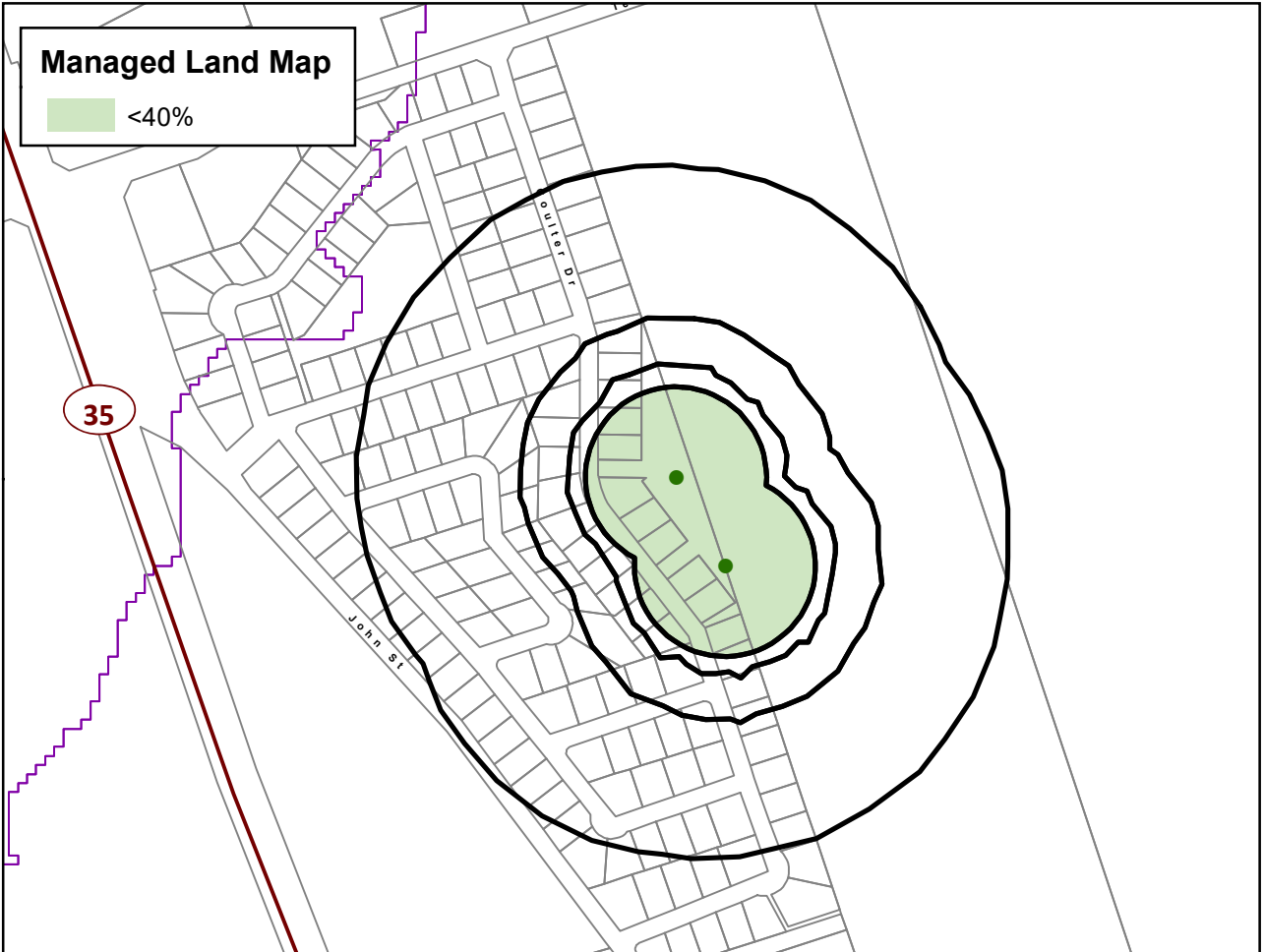
www.trentsourceprotection.on.ca

This map has been prepared for the purpose of meeting the provincial requirements under the Clean Water Act, 2006. If it is proposed to use it for another purpose, it would be advisable to first consult with the responsible conservation authority.

PRODUCED BY Lower Trent Conservation on behalf of the Trent Conservation Coalition Source Protection Committee, March 2011. (Updated Oct 2024), with data supplied under licence by members of the Ontario Geospatial Data Exchange.

NOTE: Waterbodies and watercourses located within the extent of a wellhead protection area are included in that area.

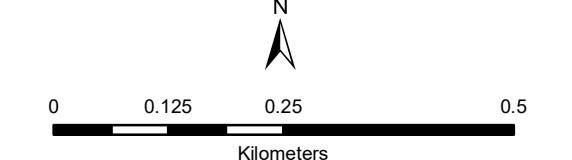
Made possible through the support of the Government of Ontario



**Pinewood
Municipal Well System**
**Otonabee-Peterborough
Source Protection Area**

**Managed Land, Livestock
Density & Total Impervious
Surface Area**

- Legend**
- Wells
 - Railway
 - Main Road
 - Highway
 - Multi Lane Highway
 - WHPA_Polys
 - Property Boundary
 - Source Protection Region
 - Source Protection Area
 - Lower and Single Tier Municipality
 - Upper Tier Municipality
 - Waterbody
 - Wetland
 - Watercourse



**Trent Conservation Coalition
Source Protection Region**
www.trentsourceprotection.on.ca

This map has been prepared for the purpose of meeting the provincial requirements under the Clean Water Act, 2006. If it is proposed to use it for another purpose, it would be advisable to first consult with the responsible conservation authority.

PRODUCED BY Lower Trent Conservation on behalf of the Trent Conservation Coalition Source Protection Committee, April 2010
(Updated November 2022), with data supplied under licence by members of the Ontario Geospatial Data Exchange.